

UNIVERSAL SERVICE OBLIGATION FUND

AGREEMENT

FOR

“Provision of 4G based mobile services in identified uncovered villages in Aspirational Districts in the states of Andhra Pradesh, Chhattisgarh & Odisha”

With

M/s Reliance Jio Infocomm Limited

(Tender No. USOF/TENDER/Aspirational Districts/1/2021 dated 07.12.2021 for provision of 4G based Mobile Services in identified uncovered villages in Aspirational Districts in the states of Andhra Pradesh, Chhattisgarh, Jharkhand, Maharashtra & Odisha)

No.DDG/Spl.Projects/USOF/DoT/AspirationalTender/3

Dated: 20/5/2022

GOVERNMENT OF INDIA
MINISTRY OF COMMUNICATIONS
DEPARTMENT OF TELECOMMUNICATIONS
UNIVERSAL SERVICE OBLIGATION FUND(USOF)
20, ASHOKA ROAD, NEW DELHI-110 001, INDIA



प्रशासनिक सहायक, सेवा संचालन
ऑडिटर, USOF Fund
दूरसंचार विभाग, भारत सरकार
Dept. of Telecom, Govt. of India
New Delhi

Table of Contents

SECTION-I: AGREEMENT.....	3
SECTION – II: SCOPE OF THE AGREEMENT.....	8
SECTION– III: GENERAL CONDITIONS.....	11
SECTION-IV: COMMERCIAL CONDITIONS.....	12
SECTION – V: TECHNICAL CONDITIONS.....	18
SECTION – VI: OPERATING CONDITIONS.....	24
SECTION – VII: FINANCIAL CONDITIONS.....	27
SECTION – VIII: SPECIAL INSTRUCTIONS TO THE USP.....	33
SECTION – IX: INTERPRETATION OF TERMS/DEFINITIONS.....	34
ANNEXURE-1: DETAILS OF NUMBER OF TOWER LOCATIONS IN IDENTIFIED UNCOVERED VILLAGES IN ASPIRATIONAL DISTRICTS AREAS OF ANDHRA PRADESH, CHHATTISGARH & ODISHA STATES AND USOF SUBSIDY SUPPORT.....	36
ANNEXURE-2: FORMAT FOR CERTIFICATION OF SUBSIDY CLAIM.....	37
ANNEXURE-3: PROFORMA FOR SELF-CERTIFICATION BY UNIVERSAL SERVICE PROVIDER.....	42
ANNEXURE-4: FORMAT FOR AUDITOR’S REPORT ON STATEMENT OF CLAIM FOR SUBSIDY FROM USOF ..	46
ANNEXURE-5: MONTHLY STATEMENT.....	47
ANNEXURE-6: FORMAT FOR THE CERTIFICATION FOR CONTINUATION OF THE SERVICES STATUS.....	48
ANNEXURE-7: FORMAT FOR INSTALLATION OF TOWERS IN ADDITION/DELETION OF PROPOSED TOWERS.	49
ANNEXURE-8: FORMAT FOR REQUEST FOR SHIFTING OF TOWERS.....	50
ANNEXURE-9: MONTHLY STATEMENT OF PROGRESS OF PROJECT IMPLEMENTATION.....	51
ANNEXURE-10: FORMAT FOR SURVEY.....	52
APPENDIX-I DETAILS OF VILLAGE/ SITE LOCATIONS IN ANDHRA PRADESH, CHHATTISGARH & ODISHA...	53
APPENDIX-II: INTEGRITY PACT.....	245



ds

SECTION-I: AGREEMENT

The President of India, acting through the Administrator, Universal Service Obligation Fund (USOF), Department of Telecommunications, under Government of India and having its office at 2nd Floor, Sanchar Bhawan, 20, Ashoka Road, New Delhi- 110001, (hereinafter referred to as the "Administrator", which expression, unless repugnant to the context or meaning thereof, shall include its successors, administrators or assignees;) of the First Party

AND

M/s Reliance Jio Infocomm Limited, a company registered under the Companies Act 1956 (CIN: U72900GJ2007PLC105869), having its registered office at Office -101, Saffron, Near Centre Point, Panchwati 5 Rasta, Ambawadi, Ahmedabad-, Gujarat-380006, India, acting through Shri Ravi Prakash Gandhi, the Authorised Signatory (hereinafter called the Universal Service Provider or "USP" which expression shall, unless repugnant to the context or meaning thereof, shall include its successors, administrators or permitted assignees) of the Second Party.

WHEREAS the Government of India has approved a Project/Scheme for "Provision of 4G based mobile services in identified uncovered villages in Aspirational Districts in the states of Andhra Pradesh, Chhattisgarh & Odisha"

AND WHEREAS the USP has agreed to provide 4G based mobile services in identified uncovered villages in Aspirational Districts (as mentioned in the tender) and the Administrator has, subject to the USP performing all the obligations on their part, agreed to provide subsidy on the terms and conditions hereinafter;

NOW THIS AGREEMENT WITNESSETH AS FOLLOWS:

In consideration of the mutual covenants set out in this Agreement, the parties agree as follows:

1. The USP hereby agrees and undertakes to provide 4G based Mobile Services in identified uncovered villages in Aspirational Districts in the states of Andhra Pradesh, Chhattisgarh & Odisha (as per terms and conditions of this Agreement and list of uncovered villages to be provided with mobile services enclosed at **Appendix-I**) and the Administrator, in consideration of the USP having agreed to set up and manage the aforesaid mobile service sites, does hereby agree to grant subsidy to the USP, in accordance with this Agreement.
2. The Agreement shall be valid for a period of Ten years from the effective date, excluding 18 months (rollout period), unless revoked earlier for reasons as



specified elsewhere in the document. Date of effect of this Agreement shall be the date of signing of the Agreement.

3. The USP hereby agrees and unequivocally undertakes to fully comply with all terms and conditions stipulated in this Agreement without any deviation or reservation of any kind.
4. Unless otherwise mentioned or appearing from the context, the Tender Document No. **USOF/TENDER/Aspirational Districts/1/2021 Dated 07/12/2021** for 4G based Mobile Services in identified uncovered villages and clarifications and amendments/ modifications to the tender document issued shall form part and parcel of this Agreement.
5. This Agreement is divided into nine Sections. Apart from the present Section-I, other Sections are as under:

- II Scope of the Agreement
- III General Conditions
- IV Commercial Conditions
- V Technical Conditions
- VI Operating Conditions
- VII Financial Conditions
- VIII Special Instructions to the USP
- IX Interpretation of Terms/Definitions

All the Sections and Annexures together form the Agreement.

6. **No Partnership-** Nothing in this Agreement shall be construed to constitute a partnership or agency between the Parties and the USP shall not make any assurance, promise or covenant nor shall hold himself out as competent to do so on behalf of the Administrator nor shall pledge the credit of the Administrator for any transaction in relation to this Agreement.
7. **No Employment** - Nothing in this Agreement shall constitute an offer or assurance of employment of any nature whatsoever to the USP or any person employed by or under him for this Agreement.
8. **Indemnify the Administrator** - The USP shall indemnify and at all times keep the Administrator indemnified and harmless against any direct loss to it or any claims by any third person, for any personal injury to anybody or loss to property, movable or immovable, caused by or attributable to any act or omission of the USP or any of his officer, employee, agent or professional etc. while performing or purporting to perform this Agreement.



Official stamp and signature of the Administrator. The text includes 'Dept. of Telecom' and 'Page 4 of 249'.

9. Dispute Settlement:

9.1 In the event of any dispute or differences between the parties hereto, such dispute or differences shall be resolved amicably by mutual consultation within 3 months. Any dispute or differences which is not resolved amicably by mutual consultation amongst the parties within a period of 3 months, shall be finally decided by reference to arbitration by a Sole Arbitrator appointed by the both parties on mutual agreement basis and in the event of failing to reach an agreement on the identity of such sole arbitrator within a period of 30 (thirty) days after receipt by the other Party of the proposal of a name for such an appointment by the Party who initiated the proceedings, either party may apply to the competent Court having jurisdiction for the purpose. The arbitration proceedings shall be conducted in accordance with the provisions of the Arbitration and Conciliation Act, 1996 or any statutory modifications or re-enactment thereof and the rules made there under and for the time being in force shall apply to the arbitration proceedings. The parties shall bear the fees of the sole arbitrator and costs of arbitration equally unless the arbitrator decides otherwise. However, expenses incurred by each party in connection with the preparation, presentation shall be borne by the party itself. The arbitrator shall make a reasoned award (the "Award"). Any award made in any arbitration held pursuant to this clause shall be final and binding in the parties as from the date it is made, and the parties agree and undertake to carry out such Award without delay subject to any legal remedy available under the applicable Laws. The provisions of this Clause shall survive even after Termination/Cancellation or Completion of duration of this Agreement.

9.2 The arbitration proceedings shall be conducted in English and the seat/venue of arbitration shall be at New Delhi.

9.3 Notwithstanding any dispute or claim of the pendency of any arbitration or other proceedings, USP shall continue to provide the service for the whole duration of the Agreement.

9.4 Pending the submission of and/or decision on a dispute, difference or claim or until the arbitral award is published; the Parties shall continue to perform all of their obligation under this Agreement without prejudice to final adjustment in accordance with such award.

9.5 This Agreement shall be governed by and construed in accordance with the Indian Laws and the Courts at New Delhi shall have exclusive jurisdiction under this Agreement.

10. Waiver - Neither the failure of either Party to insist on any occasion upon the Performance of the provisions of this Agreement nor time or other indulgence granted by a Party to the other Party shall be treated or deemed as waiver of such



व्यक्तिगत एवं निजी प्रयोग के लिए नहीं है
Date: 14/08/2018
C/O. Aditya Birla Group, USO Fund
System, New Delhi, India
Dept. of Telecom, Govt. of India
New Delhi, New Delhi

breach or acceptance of any variation or the relinquishment of any such right thereunder. Waiver by either Party of any default by the other Party in the observance or performance of any provision of this Agreement shall not operate or be construed as a waiver of any other or subsequent default or of other provisions of or obligations under this Agreement nor shall affect the validity or enforceability of this Agreement in any manner.

11. **Severability of Terms** - If for any reason whatsoever, any provision of this Agreement is or becomes invalid, illegal or unenforceable or is declared by any court of competent jurisdiction or any other instrumentality to be invalid, illegal or unenforceable, the validity, legality or enforceability of the remaining provisions shall not be affected in any manner.
12. This Agreement is covered by the Integrity Pact program and the Integrity Pact, signed by both the parties, is part of this Agreement. IEMs appointed by DoT shall oversee the implementation of Integrity Pact Program. Name and address of IEMs are as below:

1. Shri Ravikant, IAS(Retd)

Apartment no. 502, Tower-I,
M3M Merlin, Sector-67,
Gurugram-122001
Email: 84ravikant@gmail.com


2. Shri Rajiv, IPS(Retd)

A-6, Ground Floor , West End Colony,
Anand Niketan, New Delhi
E-mail: shreerajiv1975@gmail.com


IN WITNESS WHEREOF the parties hereto have caused and executed this Agreement through their respective authorized representatives on the 2nd day of May 2022

Signed for and on behalf of


M/s Reliance Jio Infocomm Ltd



(Ravi Parkash Gandhi)
President
(Chief of Public Policy & Regulatory)
Reliance Jio Infocomm Limited



Signed for and on behalf of the
President of India




(V L Kantha Rao)
Administrator (USOF),
Department of Telecommunications
Sanchar Bhawan,

संचार विभाग, संसदीय सचिवालय
ऑफिस ऑफ़ सुपरवाइजर (यू.एस.ओ.एफ.)
संचार विभाग, भारत सरकार
Dept. of Telecom, Govt. of India
Sanchar Bhawan, New Delhi


D-7, Dhawandeep Building
6 Jantar Mantar Road,
New Delhi - 110001

20 Ashoka Road
New Delhi - 110001.

Witnesses:



(Ajay Kumar Arya)
Reliance Jio Inforcomm Limited
D-7, Dhawandeep Building
6 Jantar Mantar Road,
New Delhi - 110001



(Sahil Garg)
DA(F-1), USOF
DoT, Sanchar Bhawan
20, Ashoka Road,
New New Delhi - 110001



प्रमाणित करने के लिए, मेरा अधिकार
है।
O/o Reliance Jio Inforcomm Limited
बुरखाना रोड, नई दिल्ली
Dept. of Telecom, Govt. of India
नई दिल्ली, भारत

- e) Installation of Antennas and all other associated equipment as per specifications;
- f) Providing Backhaul as per requirement of the tender;
- g) To maintain the desired quality of service (QoS), as per the TRAI recommendations/ guidelines. (Uptime of minimum 98%);
- h) Commissioning of services and providing 4G based mobile services consistent with the terms and conditions of the License Agreement signed with DoT;
- i) Continued Operation and Maintenance of the Tower and infrastructure created and provision of 4G mobile services compliant with the terms and conditions of the License Agreement signed with DoT, for a period of 18 months from the date of effect of the agreement with USOF (rollout period) + Ten years.
- (iii) The USP will have to submit following to USOF:
- a) A Survey report covering assessment of exact location for installation of towers and detailed information on number of towers to be installed at each site considering the variation allowed in tender document may be submitted in the format prescribed by USOF (Appendix-II of Addendum-I of RFP).
- Subsequently, in case, the USP revises the tower location within the village, then the same needs to be intimated to USOF in a format similar to Appendix-II of Addendum-I for record, along with a copy of the previously submitted Survey Report.
- b) Declaration from the authorised signatory confirming the commissioning of 4G based mobile services through each tower towards claiming the subsidy for the individual tower, based on the Representative Rates, along with details of the infrastructure created with cost and specification in the prescribed format in this tender document.
- c) Quarterly status reports on operation and maintenance of towers confirming that each tower is functional and efficiently providing mobile services consistent with the terms and conditions of the License Agreement signed with USOF. Traffic volume of each eNode-B should also be reported.
- (iv) If any new village is found uncovered which is not a part of this tender document, then proposal for installation of infrastructure/ tower for provision of coverage of such uncovered village may be submitted separately with concurrence of respective LSA.
- (v) After deployment of the project, Social Impact Assessment by an independent agency shall be conducted by USP to ascertain the efficacy and utility of the project and submit a report to USOF which would provide input for further deployment and extension of the project.



- (vi) Due care has been taken while preparing the data of uncovered villages attached with the tender document, however, during survey, if any field from Name of Villages or census code or Latitude/ longitude are found to be incorrect but other fields are correct and the location is uncovered then infrastructure for providing mobile for such villages is to be planned/ provided. Latitude/ Longitude for 114 uncovered villages of **Appendix-I** could not be located on GIS data base. USP, during physical survey, shall get the Latitude/ Longitude for these villages.
- (vii) USOF shall have the right to appoint an agency for audit. The agency shall randomly inspect, verify and certify the progress and completion of the work of mobile towers and mobile services on sample basis in each bidding unit. The agency shall submit its reports to USOF.


2.3. Details of Areas to be Covered:

- (i) The indicative locations (Latitude, Longitude) for uncovered villages are given at **Appendix-I**. The USP, based on field survey, shall determine the location for each site to ensure coverage of maximum population in the area, and finalize implementation plan in consultation with USOF. No formal approval of survey report will be required if the tower is being installed in the same village as per agreement however USOF will be informed within 30 days of the survey. Prior approval from USOF will be taken in case any site is being deleted or shifted outside the village boundary.
- (ii) The number of towers to be installed & commissioned, as stated **Annexure-I**, are estimations and Administrator USOF reserves the right to vary the quantity to the extent up to +20% of specified number of sites, as a result of actual survey to be carried out by the USP, without any change in the bidding unit wise Representative Rates so arrived at after the bidding process or other terms & conditions of the Agreement.

2.4. Details of number of sites in uncovered villages and USOF Subsidy Support are given at **Annexure-1**.

2.5. USP's claim for support from USOF shall be admissible for installation of tower and associated infrastructure only in those villages where the following criteria is met:
"Less than 60% street level coverage (including paths used by people, where "streets" are not there) of mobile services of 2G or 3G or 4G or a combination thereof pre-exists in the inhabited areas of the village from a single operator as per the criteria specified in DoT's applicable Test Schedule & Test Procedure (TSTP)".

2.6. USOF subsidy will be paid only in respect of the sites where mobile tower with backhaul and associated equipment is installed and commissioned under the Scheme and will be limited to the number of sites finalized and approved by USOF.



भारतीय दूरसंचार सेवा समिति
USO Fund
Dept. of Telecom, Govt. of India
New Delhi

SECTION- III: GENERAL CONDITIONS

- 3.1 This Agreement shall be subject to the terms and conditions (including transfer, assignment or franchising) of CMTS (Cellular Mobile Telephone Services)/ UASL (Unified Access Service Licensees)/ Unified License/ Migration or award of new license in lieu of CMTS/ UASL.
- 3.2 The USP shall be bound by the terms and conditions of the Agreement or any other instructions issued from time-to-time by the Administrator. The USP shall always be liable to perform the obligations under this Agreement for Provision of 4G based Mobile service at the States of Andhra Pradesh, Chhattisgarh & Odisha for which the Agreement has been entered into during the validity period of the Agreement.
- 3.3 The signing of Agreement will not be treated and taken as grant of fresh License under the Indian Telegraph Act, 1885.
- 3.4 In case USP withdraws from the Scheme after signing of the Agreement, Administrator shall take action as per Exit Clause 7.6 of this Agreement.
- 3.5 The USP represents and warrants to the Administrator that
- It is duly organized and validly incorporated under the laws of India, and has full power and authority to execute and perform its obligations under this Agreement;
 - It has taken all necessary corporate and other actions under applicable laws to authorize the execution and delivery of this Agreement and to validly exercise its rights and perform its obligations under this Agreement;
 - It has the financial standing and capacity to undertake and perform the obligations in accordance with this Agreement;
 - This Agreement constitutes its legally valid and binding obligation, enforceable against it in accordance with the terms hereof, and its obligations under this Agreement will be legally valid, binding and enforceable obligations under it in accordance with the terms hereof;
 - The information furnished in the bid and as updated on or before the date of this Agreement is true and accurate in all respects as on the date of this Agreement.
 - The execution, delivery and performance of this Agreement will not conflict with, result in the breach of, constitute a default under, or accelerate performance required by, any of the terms of its memorandum and Articles of Association or any Applicable law or any covenant, contract, Agreement, arrangement, understanding, decree or order to which it is a party or by which it or any of its properties or assets is bound or affected.



प्रशासनिक कार्यालय, सेवा वसतिगृह
पब्लिक प्रशासन
Old Administrator, 250 Fund
दूरसंचार विभाग, नई दिल्ली
Dept. of Telecom, Govt. of India
नई दिल्ली, New Delhi

SECTION-IV: COMMERCIAL CONDITIONS

4.1 This Agreement shall be subject to the terms and conditions (including transfer, assignment or franchising) of CMTS (Cellular Mobile Telephone Services)/ UASL (Unified Access Service Licensees)/ Unified License/ Migration or award of new license in lieu of CMTS/ UASL.

4.2 RESPONSIBILITIES OF THE USP UNDER THE SCHEME

4.2.1 The USP would be required to, inter-alia, create the requisite infrastructure for provision of 4G based mobile services covering the following activities:


- (i) Acquisition of site of dimensions as specified in Section-V: Technical Conditions of the Tender Document on lease basis/ outright purchase/ Leave & license arrangement from any agency in the specified villages/ areas. TSPs to ensure that site is available with them during full tenure of the USOF agreement.
- (ii) Supply, install, test, commission and maintain Towers conforming to clause 5.3.2 of Section-V: Technical Conditions of the Tender Document.
- (iii) Arrange Electrical power connection as specified in Section-V: Technical Conditions from the concerned State Electricity Boards/ Corporations.
- (iv) Supply, install, test and commission Renewable Energy Source, Batteries and Engine Alternators (Diesel Generator Sets) as specified in Section-V: Technical Conditions of the Tender Document for providing power backup with changeover arrangements.
- (v) Execution of associated civil and electrical work as per the specification prescribed in Section-V: Technical Condition.
- (vi) Install the eNode-B equipment, antenna and the associated backhaul connectivity to their respective core networks in accordance with the prescribed specifications in Section-V: Technical Conditions.
- (vii) Provide, operate and maintain the 4G based mobile services from all the sites in the specified villages in accordance with the prescribed specifications in Section-V: Technical Conditions.
- (viii) Only new equipment and material shall be provided under the Scheme. For this purpose, the new equipment shall be the one which has been procured not earlier than 12 months of submission of bid and has never been used earlier.
- (ix) Solely responsible for installation, operation & maintenance of necessary equipment & systems; provision of services to the customers, treatment of subscriber complaints, collection of call-charges and issue of receipts thereof, and attending to claims and damages arising out of operations.
- (x) All other necessary actions to provide the deliverables as specified in Clause 3.2.3 of RFP.



- 4.2.2 The infrastructure/ assets so created under this project shall be owned by the respective USPs.
- 4.2.3 USP shall ensure continued provisioning of 4G based mobile services, during the currency of the Agreement, in the identified uncovered villages as per the broad parameters of Agreement.
- 4.2.4 During the Agreement period, cost of change of equipment /spectrum, etc., if any, will have to be borne by the Universal Service Provider (USP).
- 4.2.5 Continued Operation and Maintenance of the Tower and infrastructure so created in order to provide 4G based mobile services compliant with the terms and conditions of the License Agreement signed with DoT, after expiry of the Agreement signed with USOF.
- 4.2.6 Infrastructure created and services provided under this project will not be counted towards rollout obligations (as specified under the license conditions) of service providers.
- 4.2.7 (i) The USP has to comply with the DPIIT Order No. P-45021/2/2017-B.E.-II dated 15.06.2017 and subsequent amendments and relevant references including resultant notifications by Department of Telecommunications. The USP has to produce an undertaking as per Form-1 (Modified **Annexure-19 of Addendum I of RFP**) in this regard.
- (ii) Fundamental principles of public buying guidelines as mentioned in Rule 144 (xi) of the General Financial Rules (GFRs), 2017, notified by Department of Expenditure, Ministry of Finance vide O.M. No. 6/18/2019-PPD dated 23rd July 2020 shall be applicable to this tender along with relevant references and amendments.
- (iii) Non compliance of Public Procurement guideline shall attract the penal provision as mentioned in the Public Procurement (Preference to Make in India) Order 2017 and subsequent orders/amendments/references.
- 4.2.8 Non-discriminatory access to BharatNet infrastructure would be provided, wherever available. However, the implementation of this project should not be linked to the progress of BharatNet.
- 4.2.9 DoT/USOF will consider to refer issues such as security and protection for sites etc. to State Governments, where their intervention is required. However, Roll-out period, imposition of LD and other penalty conditions will not be relaxed, due to delay/inaction on the part of State Government or any other concerned agency.

4.3 INSPECTION AND TESTS

- 4.3.1 The Administrator or his representative or the agencies authorized shall have the right to inspect and test the created infrastructure and provision of 4G based mobile services as per prescribed test schedules for their conformity to the specifications. Where the Administrator decides to conduct such tests on the infrastructure sites created by USPs, all reasonable facilities and assistance like



testing instruments and other test gadgets including access to drawings and other details shall be furnished to the authorized agencies at no charge to the Administrator.

- 4.3.2 Should any inspected or tested components fail to conform to the specifications, the Administrator may reject them and the USPs shall either replace the rejected components or make all alterations necessary to meet specification/ requirements free of cost to the Administrator.
- 4.3.3 If any equipment or any part thereof is found defective or fails to fulfil the requirements of the Agreement, USOF shall give notice to the USPs setting forth details of such defects or failure and the USP shall at their own cost make the defective equipment good, or alter the same to make it comply with the requirements of the Agreement forthwith and in any case within a period not exceeding one month of the initial report. These replacements shall be made by the USP free of all charges at site.
- 4.3.4 Nothing in Clause 4.3 shall in any way release the USPs from any warranty or other obligations under this contract.

4.4 CHANGES IN AGREEMENT SIGNED

The Administrator may, at any time, by a written order given to a USP, make changes within the general scope of the Agreement in any one or more of the following subject to the condition that such changes will not have any major financial implications:

- i. specifications of the Scheme
- ii. the location and number of the towers; or
- iii. The services to be provided by the USP

4.5 DURATION OF AGREEMENT

The Agreement shall be valid for a period of Ten years from the effective date, excluding 18 months (rollout period), unless revoked earlier for reasons as specified elsewhere in the document. The subsidy support period and subsidy claim and disbursement schedule is as per Section VII: Financial Conditions of this document. The USP shall be responsible for operation and maintenance of the created infrastructure and provision of specified services for a period of 18 months from the date of effect of the agreement with USOF (rollout period) + Ten years, and also after the expiry of Agreement period, as the telecom service providers under the license conditions are bound to provide services under the license terms.

4.6 EXTENSION OF AGREEMENT

The Administrator may extend, if deemed expedient, the validity of Agreement for such period and on such terms as may be mutually agreed.

4.7 MODIFICATIONS IN TERMS AND CONDITIONS OF AGREEMENT

The Administrator reserves the right to modify at any time the terms and conditions of the Agreement signed with the USP, if in the opinion of the



आचार्य आचार्य, वा. १००
१००, वा. १००
Old Administrator, USO Fund
सूचना विभाग
Dept. of Telecom, Govt. of India
New Delhi

Administrator it is necessary or expedient to do so in public interest or in the interest of the security of the State or for the proper conduct of the service. The decision of the Administrator shall be final in this regard.

4.8 REQUIREMENT TO FURNISH INFORMATION

The USP shall furnish to the Administrator, on demand, such documents, accounts, estimates, returns, reports or any other information as may be called for by the Administrator pertaining to the creation of infrastructure and provisioning of 4G based mobile services under the scheme.

4.9 TERMINATION OF AGREEMENT

4.9.1 The Administrator may, without prejudice to any other remedy available for the breach of any conditions of Agreement, by a written notice of 90 calendar days issued to the USP at its registered office, terminate the Agreement under any of the following circumstances:

- (i) Failure to perform any obligation(s) under the Agreement;
- (ii) Failing to rectify, within the time prescribed, any defect as may be pointed out by the Administrator.

4.9.2 The Agreement shall stand terminated forthwith in case the USP goes into liquidation or is ordered to be wound up.

4.9.3 Provided that if the respective CMTS/ UASL/UL license is terminated, as the case may be, then the Agreement for setting up and managing Infrastructure sites and provision of mobile services based on this bidding process shall also stand terminated forth-with.

4.9.4 Wherever considered appropriate, Administrator may conduct an inquiry to determine whether there has been any breach in compliance of the terms and conditions of the Agreement by the USP and upon such inquiry the USP shall extend all reasonable facilities and shall endeavour to remove the hindrance of every type.

4.9.5 It shall be the responsibility of the USP to maintain the Quality of Service as per conditions of the Agreement during the period of notice for termination of Agreement; otherwise, this shall be a cause for invocation and forfeiture of PBG.

4.10 ACTIONS PURSUANT TO TERMINATION OF AGREEMENT

4.10.1 Wherever the Agreement is terminated prematurely, retendering may be done for the respective bidding unit.

4.10.2 If the Quality of Service (QoS) had not been maintained as per standard prescribed hereto during the notice period, then no subsidy for the notice period shall be payable.

4.10.3 In case of termination of the Agreement before the expiry period, the prescribed PBG will be encashed and forfeited towards damages. Additionally, if it is found that the USP had received any payment in excess of the amounts under the Agreement prior to termination, then such amount shall be paid back immediately by the USP to the Administrator.



4.11 INDEMNITY

Refer clause no. 8 of the section I of this Agreement.

4.12 DISPUTE SETTLEMENT

Refer clause no. 9 of the section I of this Agreement.

4.13 FORCE- MAJEURE

4.13.1 If at any time, during the continuance of the Agreement, the performance in whole or in part, by either party, of any obligation is prevented or delayed, by reason of war or hostility, acts of the public enemy, civic commotion, sabotage, Act of State or direction from Statutory Authority, explosion, epidemic, quarantine restriction, strikes and lockouts (not limited to the establishments or facilities of the USP), fire, floods, natural calamities or any act of GOD (hereinafter referred to as EVENT), provided notice of happenings of any such EVENT is given by the affected party to the other, within 10 Calendar days from the date of occurrence thereof, neither party shall, by reason of such event, be entitled to terminate the Agreement, nor shall either party have any claims for damages against the other, in respect of such non-performance or delay in performance. Provided 4G based mobile services under the Agreement shall be resumed as soon as practicable, after such EVENT comes to an end or ceases to exist.

4.13.2 The decision of the Administrator as to whether the service may be so resumed (and the time frame within which the service may be resumed) or not, shall be final, binding and conclusive.

4.14 SET OFF CLAUSE

4.14.1 In the event any sum of money or claim becomes recoverable from or payable by the USP to the Administrator either against the Agreement or otherwise in any manner, such money or claim can be (without restricting any right of set off for counter claim given or implied by law) deducted or adjusted against any amount or sum of money then due or which at any time thereafter may become due to the USP under this Agreement or any other Agreement or Contract between the Administrator and the USP.

4.14.2 The aforesaid sum of money payable by the USP shall include any valuable security convertible into money.

4.14.3 After exercising the right of set off, a notice shall always be given immediately by the Administrator to the USP.

4.15 OTHER OBLIGATIONS

4.15.1 Universal Service Provider (USP) would have to ensure that it continues to hold a valid telecom license & necessary spectrum, during the currency of the USOF Agreement.

4.15.2 USP, at its discretion, may have back-end tie-up with Infrastructure Providers Category-1 (IP-1) registered with the Department of Telecom. However, USOF



प्रमाणित किया जाता है, यह सच है
O/o Administrator, USO Fund
Department of Telecom, Govt. of India

will enter into Agreement only with universal service provider who will be solely responsible to comply with all the terms and conditions of the tender and to perform all obligations as per the terms and conditions of the tender and USOF Agreement.

- 4.15.3 The provisions of the Indian Telegraph Act, 1885 or the Indian Wireless Telegraphy Act, 1933 as amended or replaced, the rules made and orders passed under these statutes, so far as applicable, shall be binding on the USP.
- 4.15.4 The USP shall be bound by the terms and conditions of the Agreement as well as by such orders/ directions/ regulations of DoT/ TRAI as per provisions of the TRAI Act, 1997 as amended from time to time and instructions/ directions as are issued by the Administrator.
- 4.15.5 The USP shall apply all due diligence in understanding all aspects of the project including the terrain, its remoteness and the possible handicaps, hurdles or reasons for delay and shall have no cause of grievance or abatement on this score.



प्रशासनिक उपदेसिण, सेवा कायित
वि. का कायित
O/o Administrator, USOF Fund
दूरसंचार विभाग, भारत सरकार
Deptt. of Telecom, Govt. of India
नई दिल्ली, New Delhi

SECTION – V: TECHNICAL CONDITIONS

5.1 GENERAL

- 5.1.1 The Technical Specifications of the scheme for provision of 4G based mobile services from the infrastructure sites set up in the uncovered villages (as far as possible) in the bidding units are explained in the forthcoming clauses.
- 5.1.2 The requirements specified herein are the minimum requirements to be complied. USP has to expand /upgrade the eNode-B infrastructure to enhance capacity and provide advanced services based on the traffic/public requirement.
- 5.1.3 The USP shall work within the framework of the Technical conditions of the CMTS/ UASL/UL Agreement. The Technical requirements of the scheme shall supplement “General Conditions” as contained in Section-III & “Commercial Conditions” as contained in Section-IV.
- 5.1.4 The USP shall abide by the existing land laws, labour laws, local customs and the best of prevalent latest practices in the Industry.
- 5.1.5 Administrator, USOF shall not be responsible for any breach of such Act(s)/ Law(s) by the executing entities for whatsoever may be the reason.
- 5.1.6 USP shall be solely responsible to set up, operate and maintain the 4G based mobile services in identified areas by installing the following Components:
- (i) Mobile Tower
 - (ii) eNode-B and associated radio access network equipment,
 - (iii) Associated antennas,
 - (iv) Backhaul connectivity to core networks,
 - (v) Power/RET arrangements and back-up
 - (vi) Other necessary equipment and
 - (vii) Associated civil and electrical works required to provide 4G based mobile services

5.2 The summary of tentative number of sites to be commissioned in the bidding units is at **Annexure-1**.

5.3 MOBILE TOWER

5.3.1 The minimum requirements of Mobile Towers and eNode-B configurations are given in Table 5.1. USP may deploy the equipment of enhanced capacity/capability as per traffic requirement.



महोदय/श्री/श्रीमती, वित्त विभाग
ओ.सी.एल.एन.ए. (USO) फंड
एकता, नया दिल्ली
Deptt. of Telecom, Divl. of India
New Delhi

Table- 5.1

S.No.	Particular	Technical Requirement
1.	Tower Height	40 Meter GBT
2.	eNode-B Configuration	1+1+1
3.	Antenna Type	Sectoral Antenna
4.	Minimum Radial coverage	4 KM
5.	Minimum backhaul bandwidth	VSAT of 8 Mbps and OFC/ MW of 15 Mbps
6.	Services	Voice, SMS and Data

5.3.2 Tower shall conform to Generic Requirements of Telecom Engineering Centre GR No. GR/TWR-11/01.DEC 2004 for 40 M height with latest amendments.

Or

Alternatively, tower design shall be as per design approved from an organization like Structural Engineering Research Centre (SERC)/ IITs for structural fitness, safety, load bearing capacity, ability to with stand minimum wind speed of 180 Km/Hr., after applying various topological factors including allowable soil bearing capacity.

5.3.3 Towers shall be located in the villages as specified in **Appendix-I** of the Agreement to provide 4G based mobile services in those areas.

5.3.4 USP shall make their own arrangements to get the further detailed map of the area to be covered or any other data relevant and necessary for planning & engineering of the 4G based mobile services. The USP has to ensure coverage in the uncovered villages as mentioned in **Appendix-I**.

5.3.5 The USPs are advised to verify non-availability of the coverage in the uncovered villages as specified in Clause 2.5, as on survey date, for which it intends to claim support from Universal Service Obligation Fund. No claims shall be admissible for cases of duplicate/ redundant infrastructure sites/ towers.

5.3.6 Care shall be taken to ensure that all proposed infrastructure sites are at a specified distance from the international borders as per the license conditions/ guidelines issued by DoT. However, if any infrastructure site lies within the specified distance from the international border, the same shall be dealt in accordance with the conditions stipulated in this regard in the license Agreements and the same shall also be brought to the notice of Administrator.

5.3.7 SACFA clearance shall be the responsibility of USP.

5.3.8 Each tower including the antenna system and other equipment mounted on the tower shall be strong enough to resist winds with a velocity as indicated in Clause



5.3.2 and to suffer no serious vibrations or torsion, which may deteriorate the network performance. Under operational wind speed, torsion and sway of the structure shall be limited to ± 0.5 degrees, when carrying full or intermediate complement of antennas.

5.3.9 The USP shall be responsible for the safety during transportation, handling and erection of tower and associated equipment.

5.3.10 The USP shall maintain detailed calculations, standards of materials and specification data on the deflection limit of towers and the safety factor used in tower erection, as well as detailed drawings.

5.3.11 To conform to Civil Aviation regulations, the towers shall be painted in alternate bands of international orange and international white, terminating with orange at top and the bottom, Height of each band should not exceed 6 meters and should not be less than 0.5 meters. The correct shade for the international orange corresponds to ISI shade 592 as given in the Indian Standard Institution Publication-colours for ready mixed paint.

5.4 SIGN BOARD

The USP shall provide a signboard of size of at least '1.5 meters x 1' meters on the tower indicating on it the name of the village date of installation and name of the IP/ USP and that the infrastructure site has been supported by USOF. The letters on the signboards should be bold enough so that the same are clearly visible from a distance of at least 10 meters.

5.5 POWER Requirement


5.5.1 Grid Power connectivity is to be provided for all the sites. Till such time as Grid power is not provided, alternate sources of energy should be provided, along with battery & power plant, for redundancy. Grid Power connectivity is to be provided for all the sites.

5.5.2 For the purpose of backup power calculation, 1 day of battery autonomy has been taken in each site. Following combination of power source is to be provided for all sites:

Type of energy source	Capacity
Battery	800 AH (Valve Regulated Lead Acid Type/Li-ion as Applicable)
Alternate power source	DG (7KVA) or Solar of adequate capacity

5.5.3 The USP shall comply to the minimum power arrangement and battery autonomy as per above, however, if required, USP shall install additional power source to meet the uptime requirement as per TRAI guideline. However, there shall be no extra financial support from USOF.

5.5.4 Capacity of the Battery sets shall be planned such that the battery set is not required to be discharged beyond its rated capacity at any time to meet 100% load.



महाराष्ट्र सरकार, शासन सचिवालय
 ओ.ए.आर. (USO) फंड
 विभागाध्यक्ष, नया दिल्ली
 Dept. of Telecom, Govt. of India
 New Delhi

- 5.5.5 The battery shall have Output Voltage (say -48V /-24V) depending on the BTS used.
- 5.5.6 Power unit should be complete with CCU, Power distribution, auto switching unit and remote sensors.
- 5.5.7 Power plants are to be compatible with the batteries and are to be equipped with Battery Health Check systems and Remote Monitoring facility.
- 5.5.8 Suitable switching arrangement for inter connection between various items of CCU/ SMPS Power Plants, Battery sets and their interconnection in switching cubicle and further power distribution to equipment as required for the ultimate capacity shall be provided.
- 5.5.9 Integrated Power units supporting above functionalities may also be used.

5.6 eNode-B

- 5.6.1 The eNode-B shall be based on LTE Technology. Minimum requirements are:
- Voice Service,
 - SMS
 - Data communication services: Minimum 512 Kbps at cell boundary at 4KM and for VSAT site data rate may be proportionately available as per backhaul of 8Mbps.
- 5.6.2 The eNode-B shall be of Outdoor versions and preferably tower mounted.
- 5.6.3 Latest EMF Radiation norms of DoT shall be complied.
- 5.6.4 eNode-B complying to the requirements given in table 5.1 shall be provided.
- 5.6.5 Outdoor BTS with proper protection with respect to dust, rust and other environmental degrading factors shall be provided. Minimum standard should be IP 66.
- 5.6.6 The eNode-B shall meet the service requirement mentioned in relevant TSTP document(s) issued by DoT for 4G mobile services.

5.7 BACKHAUL CONNETIVITY

- 5.7.1 Backhaul Technology may be Optical Fibre Cable (OFC), Microwave or VSAT.
- 5.7.2 The satellite bandwidth charges shall be separately provided quarterly to the USP over and above EQS for 8 Mbps bandwidth per site, for maximum 5% sites for maximum up to 2 years, based on actual deployment of VSAT media, at the rate Rs. 2.11 Lakh per Mbps per annum or the actual rate on which payment is made by USP, whichever is lower. Therefore, USP may convert these VSAT sites on microwave/OFC backhaul before 2 years from the date of commissioning.
- 5.7.3 The sites installed with satellite backhaul should have minimum bandwidth of 8 Mbps and sites installed with microwave/OFC backhaul should have minimum bandwidth of 15 Mbps.



5.7.4 Radio Modems may be used as backhaul as an alternative to Microwave. If ISM band is used, USP shall ensure secured and interference-free communication and data services meeting QOS requirements specified in this document.

5.8 COVERAGE SPECIFICATIONS

5.8.1 The equipment to be installed shall have adequate RF filtering in the transmitter and receiver to avoid adjacent channel interference to any other system or to any other operator and to meet the receiver sensitivity/ specifications of the equipment in the network.

5.8.2 Details of the signal coverage actually achieved and number of villages actually covered shall be provided by USP in the Self-certification as per **Annexure-3**.

5.9 FIRE ALARM & FIRE EXTINGUISHERS

5.9.1 Proper arrangement shall be made for fire detection & alarm and fire extinguisher system as per fire safety norms applicable for that location.

5.9.2 Fire alarm system is to be provided for each site as Integrated / standalone system.

5.10 QUALITY OF SERVICE PARAMETERS

5.10.1 The Quality of Service Parameters for Mobile Telecommunication Services as prescribed by TRAI shall be complied.

5.10.2 The USP shall ensure provision of reliable services to the customers as per the Quality of Service (QoS) prescribed by the TRAI from time to time. The USP shall adhere to such QoS standards and provide timely information as required therein.

5.10.3 The Administrator or TRAI may carry out performance tests either directly themselves or through an Agency Authorized by Administrator, USOF and also evaluate the QoS parameters at any time during the tenure of the Agreement. The USP shall provide ingress and other support including documents, instruments, equipment etc. for carrying out such performance tests and evaluation of Quality of Service parameters.

5.10.4 The USP will keep a record of peak latched customers to the BTS installed under the scheme and the telecom traffic generated & registered from each site. The USP shall also maintain faults and rectification reports of the eNode-B, Backhaul, Antenna, Battery, Power Plant and other related details in respect of the service rendered which will be produced before the Administrator and/or TRAI as and when and in whatever form desired. The USP shall submit mandatory quarterly and other periodic network reports to TRAI with a copy to Administrator, USOF.

5.10.5 The USP shall be responsive to the complaints lodged by the customers. They shall rectify the deficiencies and maintain the history sheets for each installation, statistics and analysis on the overall maintenance status.

5.10.6 Proper arrangement should be made by the USP for reporting/ booking service-related complaints.



Handwritten signature and official stamp of the Department of Telecom, Govt. of India, New Delhi. The stamp includes the text: 'O/o Administrator, USOF Fund Systemic Trans. New Delhi', 'Dept. of Telecom, Govt. of India', and 'New Delhi, Near Delhi'.

5.11 GENERAL GUIDELINES

- 5.11.1 The power backup of suitable capacity shall be provided to cater to the backup requirements of each site by the USP.
- 5.11.2 Factory Test Certificates are to be provided for items like eNode-B and accessories, Transmission equipment, power equipment and infrastructure provided.
- 5.11.3 Detailed documentation related to periodical maintenance and procedure for faulty part replacement shall be supplied.
- 5.11.4 Logbooks/ Reports of site maintenance are to be maintained.
- 5.11.5 All types of activities are to be recorded either manually or through system generated log.
- 5.11.6 External Alarms shall be extended to OMC-R.

5.12 CONFORMITY WITH EXISTING LICENSES

USP (Successful CMSPs/ UASL/UL) shall work within the framework of the Technical conditions of CMTS (Cellular Mobile Telephone Services)/ UASL (Unified Access Service Licensees)/ Unified License.

5.13 PHYSICAL VERIFICATION

- 5.13.1 Physical verification for all sites in each bidding unit under the scheme shall be conducted by an Agency to be authorised by the Administrator, USOF, as per **Annexure-3**.

In case of sites in difficult terrain/ weather conditions where physical inspection is not feasible and causing delay, use of technology tools like video check through call and like may be carried out.

- 5.13.2 Self-certification shall be furnished by executing entities along with test results, including drive test results for all sites in prescribed format (as at **Annexure-3**).

5.14 Mobile Charging Facility:

Adequate number of Mobile Charging Facilities shall be provided at each location to the users. The equipment shall support charging of at least four mobile phones simultaneously. The facility shall be available on 24x7 basis. Renewable Energy Technology (RET) based mobile charging facility is desirable.



SECTION – VI: OPERATING CONDITIONS

6.1. CUSTOMER SERVICE

The terms and conditions of the CMTS or UASL or UL License Agreement, as applicable, shall prevail and shall be binding *mutatis mutandis*. The same shall also be applicable in case of migration to or award of new license in lieu of the CMTS/ UASL/UL license.

6.2. RIGHT TO INSPECT, TEST AND MONITOR

6.2.1 The Administrator or his authorized representative shall have the right to inspect the infrastructure sites created for providing the 4G based mobile services and also the equipment installed by the USPs at the Infrastructure site so created in particular but not limited to, access to NOC/NMS, backhaul, terminating interfaces, distribution frames etc. and conduct the service performance tests. The USP will provide the necessary facilities at own cost for monitoring of the system, as required by the Administrator or its authorized representative(s). The Inspection will ordinarily be carried out after reasonable notice except in circumstances where giving such a notice will defeat the very purpose of the inspection.

6.2.2 Wherever considered appropriate, Administrator may conduct any inquiry either suo motu or on a complaint, to determine whether there has been any breach in compliance of terms & conditions of the Agreement by the USP, and during such inquiry the USP shall extend all reasonable facilities without any hindrance.

6.2.3 Online access to web-based portal reporting Weekly/Monthly Network Availability and Network Voice/data traffic parameters shall be provided to USOF representatives authorized by the Administrator. Web based access to NOC/NMS is desirable.

6.3. PROVISIONING OF 4G BASED MOBILE SERVICES

The USP shall ensure that the peak latched customers to the BTS as mentioned in the monthly report have actually been provided mobile service in the area being served by the eNode-B installed with the subsidy support from USO Fund. A certificate to this effect is to be provided by the USP in the monthly report in the prescribed proforma, **Annexure-5**.

6.4. UPGRADATION OF EQUIPMENT

The USP may upgrade the existing equipment by installing new equipment, if required, during the validity of the Agreement provided it meets all other performance parameters of Quality of Service. USP shall not claim any charges for such up-gradation.

6.5. ROLL OUT

6.5.1 The indicative locations (Latitude, Longitude) for each site are given at **Appendix-I**. The successful USP based on field survey, shall determine the optimum type of



नमस्ते
One of the USO Fund
representatives, who report
Dept. of Telecom, Govt. of India
New Delhi

infrastructure and location for each site to ensure coverage of maximum population in the area, and finalize implementation plan in consultation with Agency to be appointed by Administrator, USOF. The percentage variation permitted for infrastructure in a bidding unit shall be within +20% of the Quantities specified herein.

- 6.5.2 The USP shall complete the field survey in the approved format as per **Annexure-10** for at least 30% of sites in the bidding unit in three months from the date of signing of the agreement, at least another 30% of sites in six months from the date of signing of the agreement and the remaining sites in nine months from the date of signing of the agreement to finalize location for each site. The USP shall commission and provide 4G based mobile services from all the sites in a Bidding Unit within a period of 18 months from the date of signing of the Agreement.
- 6.5.3 The Rollout period may be extended by the Administrator by Six months without LD charges, if reasons for delay submitted by the implementing USP in a bidding unit are justified. Any further extension without LD charges for specific sites having issues of RoW, Forest clearance, defense land or State Authority related issues shall be decided on case to case basis by Administrator USOF and shall be backed by specific reasons to be recorded in writing.
- 6.5.4 The USP shall provide a monthly statement in the format prescribed in **Annexure-5** giving details of the sites commissioned and traffic generated from each site during the month from the sites commissioned respectively.

6.6. LIQUIDATED DAMAGES

- 6.6.1 For the infrastructure sites not commissioned as per the rollout required to be achieved, without prior written concurrence of the Administrator, the delayed period shall entail recovery of liquidated damages (L.D.). Provided further, that for the infrastructure sites that are provided within 30 calendar days of the expiry of the rollout period from the effective date by the USP, the Administrator shall accept the infrastructure site without levy of any L.D. charges.
- 6.6.2 For any shortfall in providing the required number of infrastructure sites and providing the 4G based mobile services (commissioning of e-NodeB) after thirty days of the expiry of the Roll-out period as per Clause 6.5, the Administrator shall be entitled to impose and recover Liquidated Damages at the rate of 2% of the Representative Rate per site, as specified in the agreement, for those Infrastructure sites for each calendar month of delay or part thereof, subject to maximum of five months delay i.e., max LD shall be 10% of the Representative Rate for each site, beyond a grace of one month as per Clause 6.6.1.
- 6.6.3 For the purpose of charging the Liquidated Damages, the Representative Rate per site, as discovered in the tendering process, where the relevant roll out obligation of providing 4G based mobile services from Infrastructure/eNode-B sites has not been fulfilled, shall be taken into account.



6.6.4 In case, the USP fails to roll out the mobile services from the infrastructure sites within 6 months after the expiry of roll-out period, action as per Clause 7.5 of Section VII: Financial Conditions shall be taken and action as per Clause 4.9 and 4.10 of Section-IV: Commercial Conditions of this agreement may be taken.

6.7. CONFIDENTIALITY OF INFORMATION


The terms and conditions as to confidentiality of information of the CMTS or UASL or UL Agreement, as the case may be, shall be binding mutatis mutandis.

6.8. PROHIBITION OF CERTAIN ACTIVITIES BY THE UNIVERSAL SERVICE PROVIDER

The terms and conditions as to prohibition of certain activities of the CMTS or UASL or UL Agreement, as the case may be, shall be binding mutatis mutandis.

6.9. SECURITY CONDITIONS

The terms and conditions as to security conditions of the CMTS or UASL or UL Agreement, as the case may be, shall be binding mutatis mutandis.



भारतीय आंतराष्ट्रीय सेवा दफ्तर
O/o Administrator, USO Fund
नियंत्रण विभाग, भारत सरकार
Dept. of Telecom, Govt. of India
नई दिल्ली, नए दिल्ली

SECTION – VII: Financial Conditions

7.1. SUBSIDY FROM UNIVERSAL SERVICE OBLIGATION FUND

- 7.1.1 Support shall be payable as Representative Rate for each site arrived on the basis of the outcome of the bidding process as per details given in Section-VIII: Terms of Financial Bid.
- 7.1.2 The Representative Rate (RR) of subsidy support, may vary depending on the bidding unit.
- 7.1.3 The Representative Rate (RR) of subsidy emerging from the bidding process which shall be specified in the Agreement(s) shall be disbursed in Indian Rupees to the USP for the scheme in two parts- Front Loaded Subsidy (FLS) & Equated Quarterly Subsidy (EQS).
- 7.1.4 First part shall be due and payable, @ 50% of the Representative Rate (RR), as an FLS at the time of successful commissioning of eNodeB and provision of 4G based mobile services from the identified site. Second part of the subsidy (50%), for each site shall be payable in 20 equated quarterly Subsidy (EQS). These EQS shall be payable over a maximum period of 5 years from the date of commissioning of eNode-B i.e. commencement of 4G based mobile services from the sites identified under the Agreement or up to the expiry of the currency of the Agreement, whichever is earlier. The satellite bandwidth charges shall be separately provided quarterly to the USP over and above EQS for 8 Mbps per site, for maximum 5% sites in each package for maximum up to 2 years, based on actual deployment of VSAT media at the rate of Rs. 2.11 Lakh per Mbps per annum or actual rate on which payment is made by USP, whichever is lower.
- 7.1.5 The Administrator, USOF shall get the sites verified Departmentally, and/or by Third Party Agency (TPA) as per departmental procedure Further, Equated Quarterly Instalment shall be released after verification, unless specified otherwise by Administrator.
- 7.1.6 The FLS & EQS components of the subsidy shall be payable within 30 days from the end of quarter, in which it becomes due. Thus, the USP shall be eligible to claim FLS only at the end of the quarter in which the 4G based mobile services are commissioned/ launched from the infrastructure site set up. Similarly, the EQS claim for a quarter can be made by the USP only at the end of that quarter.
- 7.1.7 USOF subsidy will be paid only in respect of the sites where mobile tower with backhaul and associated equipment is installed, commissioned and provision of mobile services (4G) has been made, as per the terms & conditions of the Agreement duly verified by Agency authorized by Administrator, USOF, will be limited to the number of sites in each bidding unit, subject to the Variation Clause 2.3 (ii) and 4.4(ii).



7.2. SCHEDULE FOR DISBURSEMENT OF SUBSIDY

- 7.2.1 The USP shall be eligible to submit the claim for FLS (50%) within 30 days from the end of quarter in which the 4G based mobile services are commissioned/ launched from the infrastructure site set up. USP shall submit a self-certificate to the respective Controller of Communication Accounts (CCA) office, giving details of the infrastructure site(s), the equipment installed along with system generated reports, traffic reports etc. establishing successful completion/ launch of the 4G based mobile services work as per the proforma given in **Annexure-3**, with a copy to Administrator, USOF.
- 7.2.2 The EQS of remaining 50% subsidy from USOF shall be disbursed by the respective Controller of Communication Accounts office in 20 quarterly instalments during each financial year, within 30 days from the end of quarter. The claim for a part of the quarter will be computed with reference to the actual number of days in that quarter. Each instalment shall be disbursed quarterly generally within 30 days of receipt of a valid claim for the services rendered.
- 7.2.3 The USP shall submit the claim for quarterly subsidy in a statement in the prescribed form given in the three Attachments (A, B & Attachment C) to **Annexure-2** showing the computation of subsidy for the quarter. The statement shall be furnished by the USP even if no new Site has been set up during the quarter for provision of 4G based mobile services. The subsidy claim should be submitted in the prescribed formats in hard copy or online format duly signed or digitally signed by the authorized signatory of the Company.
- 7.2.4 Following supporting documents shall be submitted along with the prescribed Claim Statement and thus are integral part of the subsidy claim:
- The claim shall be duly certified as per prescribed proforma as mentioned in **Annexure-2** by a representative of the USP duly authorized by a board resolution of the USP.
 - All claims for subsidy shall be accompanied by a pre-receipted bill with revenue stamp.
 - In addition to the hard copy, the USP should also submit the claim on a CD ROM or online in MS Excel format also. The authorized signatory of the company should put his signature/digital signature and seal of the company on the hard copy/electronic format.
 - Monthly statement of Sites Commissioning & mobile traffic generated for the quarter, as per **Annexure 5** and Service interruption report as per **Annexure-6** duly certified by concerned DoT Licensed Service Area unit, the USP, along with **Annexure-5**, shall also provide name of villages (along with Census Code) covered by the installed tower.
 - Self-Certificate as per **Annexure-3** with the FLS claim.



उपनिवेश प्रशासक, वाराणसी
Office of the Controller, USOF
Government of India
Dept. of Telecom, Govt. of India
New Delhi

- 7.2.5 The claim along with the supporting documents should be submitted within 30 days from the end of the quarter. Condonation of delays for claims received after this date may be considered by the Administrator under exceptional circumstances.
- 7.2.6 The claims along with the supporting documents should be submitted online through the designated portal or to the designated Controller of Communication Account Offices of the respective Licensed Service Area.
- 7.2.7 **Penalty for interruption:**
Deduction in subsidy (EQS) shall be made from USP on pro-rata basis, if there is interruption in services for more than 43 hours(cumulatively) in a quarter. If there is interruption in services for 45 days or more in a quarter, the entire EQS shall not be payable for that particular site. The USP shall furnish the details of interruption/ down time of the services along with the payment statement as per the pro forma attached at **Annexure-6**. In addition, the USP, as Licensed Access Service Provider shall be bound by and shall comply with the relevant regulations of TRAI for QoS.
- 7.2.8 Processing of Front-Loaded Subsidy (FLS) & Equated Quarterly Subsidy (EQS) claims of USP for subsidy disbursement and settlement shall be as per the terms & conditions of the Agreement and through the Office of the designated Controller of Communication Accounts (CCAs) of the respective Telecom Service Area. However the claims of USP would be said to be settled only after adjustment & recovery of any pending LD, penalties, dues, etc. as liable as per the Agreement or recovery of inadmissible/excess subsidy for a site as ascertained on the basis of physical verification by Administrator, USOF as per Clause 5.13 & sample inspection conducted by Administrator representative during the Agreement period, as per instructions issued there under for compliance of its provisions, as per the inspection/verification schedule to be prescribed later by USOF.
- 7.2.9 The aforesaid quarterly statements of each year shall be required to be audited by the auditors of the USP appointed under Section-224 of the Companies Act, 1956 or Section 139 or any other relevant section of the New Companies Act, 2013. The report of the Auditors should be in the prescribed form given in **Annexure-4** to be filed with the Administrator or an authorized agency/ CCA as specified within 7 (seven) calendar days of the date of signing of the audit report but not later than 30th September of the following year.
- 7.2.10 The subsidy for a quarter shall be paid after making adjustments, if any, for the payments made in the previous quarter(s).
- 7.2.11 Final adjustment, if any in respect of excess or shortage in the subsidy disbursed shall be made in the following year based on the quarterly statements duly certified by the auditors of the USP.



- 7.2.12 In case the USP is found to have claimed and received in excess of 10% of the subsidy due to them, the entire amount in excess shall be recovered along with an interest from the date of disbursement at the Prime Lending Rate (PLR) of State Bank of India prevalent on the day the disbursement was made. The interest shall be compounded monthly and a part of the month shall be reckoned as a full month for the purposes of calculation of interest. (Month for this purpose shall be taken as an English calendar month). No further subsidy shall be disbursed until final adjustment of the excess payment.
- 7.2.13 No interest shall be payable for any short/late payment made to the USP by the paying authority.
- 7.2.14 All the relevant records, systems, relevant NOC (Network Operation Centre)/ Network Management System (NMS) data, logbooks, books of accounts of the USP shall be subject to such scrutiny & examination as may be prescribed by the Administrator so as to facilitate independent verification of the subsidy claimed and paid.
- 7.2.15 In order to ensure effective utilisation of the USO Fund released for the rendering the obligations by USP and proper and correct verification of subsidy paid & ensuring compliance, for the deliverables and agreement conditions, as claimed in its subsidy claim, over the period of the Agreement, the Administrator can issue instructions/ directions, prescribe inspection & verification guidelines/ procedures, formats for monitoring performance, formats and certificates with respect to physical and financial progress of the project, financial reports for reconciliation and also can modify, alter, or substitute and amend, if deemed necessary, whatever stated in the Agreement.

7.3. BANK GUARANTEES

- 7.3.1 The USP shall submit a Performance Bank Guarantee (PBG) to Administrator USOF in the prescribed proforma (as per **Annexure-7** of RFP) valid 6 months beyond the validity of Agreement, from any scheduled bank in India. The amount of performance bank guarantee shall be equivalent to 3% of total subsidy amount payable to the USP for the entire bidding unit, as specified in agreement, for which work has been awarded to the USP. The PBG must be submitted within Fifteen days of issue of letter of intent and before signing of the Agreement.
- 7.3.2 Initially, the bank guarantee (s) shall be valid for a period of Two years. The USP, on its own, shall extend the validity period of the bank guarantee(s) on similar terms at least one month prior to the day of its expiry without any demand or notice from the Administrator for a period of one year on regular basis for the period as mentioned in Clause 7.3.3.
- 7.3.3 The bank guarantees shall be kept valid for an extended period of six months beyond the period of Agreement or till finalization of accounts i.e. issue of no-dues certificate from the concerned CCA and final settlement of all the subsidy claims, and adjustment & recoveries of any pending LD, penalties, dues, excess claim etc.



as per the Agreement & instructions issued there under, whichever is later. Any failure to do so, shall amount to violation of the terms of the Agreement and entitle the Administrator to encash the bank guarantee(s) and to convert it into a cash security without any reference to the USP at its risk and cost. No interest or compensation whatsoever shall be payable by the Administrator on such encashment.

7.3.4 Without prejudice to its rights of any other remedy, Administrator may encash bank guarantee and forfeit the amount upon any failure of performance of the terms & conditions of the Agreement by the USP.

7.4. MAINTENANCE OF RECORDS

7.4.1 The Administrator or its authorised representative shall have the right to call for and the USP shall be obliged to maintain, supply and provide for examination the relevant books of accounts, financial records and provide access to its systems and any other records that it maintains in respect of the business carried on to provide the service(s) under this Agreement at any time.

7.4.2 The USP shall invariably preserve all accounting and financial records and other records (electronic as well as hard copy) for a period of three years from the date of publishing of duly audited & approved accounts of the company or until the finalization of accounts, whichever is later. Any dereliction thereof shall be treated as a material breach independent of any other breach, sufficient to give a cause for termination of the Agreement.

7.5. NON-PERFORMANCE PENALTY

7.5.1 In case, USP fails to commission & provide 4G based mobile services from a site(s), within six months of the expiry of the roll-out period (as stated in Clause 6.5), action as per Clause 6.6 shall be taken. In addition, non-performance-penalty @ 5% of the Representative Rate per site, as specified in the agreement, shall be payable, in respect of sites not commissioned, as penalty by the USP and the site(s) would be deleted/ struck-off from the Agreement. Administrator reserves the right to take necessary action, as deemed fit for provisioning of 4G based mobile services from such sites.

7.5.2 USP shall indemnify and at all times keep the Administrator, USOF indemnified against any loss to it or any claims by any third person. The USP shall be solely responsible to deal with any/all dispute(s)/issue(s) arising out of the said deletion of the site(s) from the Agreement and consequences thereof.

7.6. EXIT Policy:

7.6.1 A notice of at least 90 days (three months) shall have to be given by the USP seeking exit from the entire scheme in the bidding unit to Administrator, USOF.

7.6.2 Date of Exit shall be the date of expiry of three months' notice for exit as given by the USP seeking exit.



- 7.6.3 USP shall pay 50% of the total subsidy amount payable to the USP till the time of exit for the bidding unit as penalty to USOF, as specified in the agreement, for premature exit/withdrawal from the entire scheme.
- 7.6.4 It shall be the responsibility of USP to maintain the Quality of Service as per conditions of the Agreement during the notice period also. If the Quality of Service is not maintained as per standards prescribed in the Agreement during the notice period, then a *Penalty as per Clause 7.2.7* shall be imposed & recovered from the USP.
- 7.6.5 Exit from already commissioned sites will be subject to Terms and Conditions of relevant Telecom License Agreement signed by USP with DoT.
- 7.6.6 Exiting USP shall be solely responsible to deal with any/all dispute(s)/issue(s) arising out of the said exit and consequences thereof including inter-alia matters related to continuity of services to subscribers, compliance to pertinent clauses of relevant telecom license agreement under which USP is operating.
- 7.6.7 In addition, the Administrator shall terminate the Agreement and take action as per Clause 4.10 and recover any Liquidated damages and non-performance penalty, if applicable.



Office of the Secretary, Government of India
Dept. of Telecom, New Delhi

SECTION – VIII: Special Instructions to the USP

- 8.1 After signing of the Agreements by USPs with Administrator USOF, USP shall rollout as per schedule given in clause 6.5.
- 8.2 For shifting of the location of the site/tower from one place to another, the USP shall take up the case for change of location with Administrator as per the prescribed proforma attached at **Annexure-8**.
- 8.3 For installation of additional site(s) or deletion, the USP shall take up the case with Administrator as per the prescribed proforma attached at **Annexure-7**. The variation shall be permitted with the prior approval of Administrator, USOF, subject to Clause 2.3 of Agreement.
- 8.4 The decision of the Administrator for according approval to such requests shall be final and binding on the concerned USP. All the related clauses of the Roll out, LDs, Penalties, Suspension, Termination & other terms & conditions of the Agreement shall be applicable for these new locations also.



आमंत्रित कर्मचारी, सेवा दायित्व
निर्देशक, एम.ए.ए.
O/o Administrator, USOF Fund
दूरसंचार विभाग, भारत सरकार
Dept. of Telecom, Govt. of India
नई दिल्ली, New Delhi

SECTION – IX: Interpretation of Terms/Definitions

Unless the context otherwise requires, the different terms and expressions used shall have the meaning assigned to them in the following paragraphs:

- 9.1 ADMINISTRATOR** means the Administrator, Universal Service Obligation Fund in the Department of Telecommunications under Ministry of Communications.
- 9.2 AGREEMENT** shall mean the Agreement signed by the USP with the Administrator for setting up and managing the infrastructure sites and for Provision of 4G based mobile services in Identified Uncovered Villages for each Implementing Unit, on the basis of the outcome of the bidding process.
- 9.3 BENCHMARK** is the rate that shall form the upper ceiling for submission of bids and is the estimated rate of Net Cost support assessed in accordance with ITRs,1951 and is based on a percentage of the capital recovery, depending on the revenue potential and operating expenditure net of revenue, incurred over a period of five years of operation against which the bids shall be received in the first round of financial bidding.
- 9.4 CAPITAL RECOVERY** means the aggregate of depreciation, interest on debt and return on equity on the capital cost as worked out proportionately and annualized over the period for which support is provided from the Fund.
- 9.5 DESIGNATED MONITORING AGENCY** refers to the agency authorized by the Administrator to carry out testing & inspection of the records, systems, claims and installations in order to ensure compliance with terms & conditions of the Agreement.
- 9.6 EFFECTIVE DATE** is the date on which this Agreement comes into effect.
- 9.7 EQS** means Equated Quarterly Subsidy.
- 9.8 FLS** means Front loaded Subsidy.
- 9.9 Infrastructure Providers-I (IP-I)** means IP-I registered with Department of Telecommunications.
- 9.10 SITES** means the locations for installation of tower & eNode-B for provision of 4G based mobile services, as per the terms & conditions of the Agreement and as identified in Appendix-I.
- 9.11 LICENCE** means a License granted or having effect as if granted under the Section-4 of the Indian Telegraph Act, 1885 and the Indian Wireless Act, 1933.
- 9.12 LICENSED SERVICE AREA** means the territorial jurisdiction as specified under the CMTS / UASL/UL Service License except the areas that may be notified to be excluded from time to time.



प्रचारित/प्रमाणित, सेवा दक्षिण
O/o Administrator, USO Fund
दूरसंचार विभाग, नया दिल्ली
Dept. of Telecom, Govt. of India
नई दिल्ली, New Delhi

- 9.13 LICENSEE** means a registered Indian Company that has been awarded License to provide the service (Basic and/ or CMTS and or Unified Access Service and or Unified License), within the geographical boundaries of the specified Licensed Service Area.
- 9.14 OPERATIONAL EXPENDITURE** means the Annual Operating Expense incurred on routine maintenance of infrastructure and recurring expenditures on diesel, electricity, security etc. including satellite bandwidth charges, to be paid by Universal Service Providers.
- 9.15 QUALITY OF SERVICE (QoS)** is evaluated on the basis of observable measure on the grade of service or the response time and also includes acceptable grade of number of faults per unit population of the subscriber served, the mean time to restore (MTTR), faults carried over beyond the MTTR and the satisfactory disposal thereof.
- 9.16 RURAL CONNECTIONS** means the connections provided in the rural areas as identified by the Census 2011 and located in the areas served by the eNode-B site installed with the subsidy support from USO Fund.
- 9.17 SUBSIDY** from Universal Service Obligation Fund (USOF) means the disbursements from USOF towards meeting the universal service obligations in terms of the Agreement.
- 9.18 TRAI** means Telecom Regulatory Authority of India constituted under the TRAI Act, 1997 as amended from time to time.
- 9.19 UNIVERSAL SERVICE PROVIDER (USP)** means such entities like CMTS/ UASL/UL Licensees, which have entered into an Agreement with the Administrator for provision of specified Universal Service.
- 9.20 USO** means Universal Service Obligation as enunciated in the Indian Telegraph Act and the Rules framed there under.
- 9.21 USO FUND** means the fund established under the Indian Telegraph Act and the Rules framed there under.



प्रशासनिक कार्यालय, लेल बांधिब
विश्व ज्यो कमिशन
Office Administrator, USO Fund
कमिशनर फंड, युनाइटेड इण्डिया
Deptt. of Telecom, Govt. of India
नई दिल्ली, New Delhi

ANNEXURE-1: DETAILS OF NUMBER OF TOWER LOCATIONS IN IDENTIFIED UNCOVERED VILLAGES IN ASPIRATIONAL DISTRICTS AREAS OF Andhra Pradesh, Chhattisgarh & Odisha STATES AND USOF SUBSIDY SUPPORT.

S. No.	Bidding Unit	No. of towers	Subsidy amount Per site (in INR)	Total Subsidy Amount for the Bidding unit (in INR)
1	Andhra Pradesh	771	78,20,000	6,02,92,20,000
2	Chhattisgarh	546	78,00,000	4,25,88,00,000
3	Odisha	2379	76,00,000	18,08,04,00,000
Total		3696		28,36,84,20,000



भारतीय संचार विभाग, सेवा प्रदाता
 डिजिटल विकास
 Ojo Administrator, USO Fund
 दिल्ली, भारत सरकार
 Deptt. of Telecom, Govt. of India
 नई दिल्ली, New Delhi

ANNEXURE-2: Format for Certification of Subsidy Claim

AGREEMENT NO. _____ DATED _____

FOR

UNIVERSAL SERVICE PROVIDER

I, _____, aged about _____ years s/o, d/o of Shri _____, resident of _____, do solemnly affirm and state as under:

1. That I am _____ of _____ (Name of the Company), Universal Service Provider in _____ Licensed Service Area and I am duly authorized by the resolutions dated _____ passed by Board of Directors of the Company to furnish a Certificate on behalf of _____ (Name of the Company).
2. That a claim of Rs. _____ (Rupees _____) is being made or the period _____ to _____. The details of calculation of subsidy are as per Attachments enclosed.
3. That the contents of **Attachments A, B and C** are true and correct to the best of my knowledge, based on the records of the company, which are available for further verification by the appropriate authorities and that the **infrastructure has been commissioned & were functional and 4G based mobile services have been rendered** from the quarter in which they have been shown as installed & commissioned.
4. That the claim pertains to the 4G based mobile services commissioned after the date of entering into the Agreement.
5. That excess payment or shortage, if any, in the subsidy received shall be adjusted in the following year based on the quarterly statements duly certified by the Auditors of the Company and scrutiny as prescribed by the Administrator.
6. The services/ mobile connections provided under this Agreement have not been utilized in claiming subsidy under any other Agreement entered into with the Administrator.




प्रशासनिक प्रशासकीय, सेवा दायित्व
निधि का प्रशासक
O/o Administrator, USO Fund
इसरो, भारत सरकार
Dept. of Telecom, Govt. of India
एडि, दिल्ली, नए दिल्ली

7. No subsidy has been claimed for the period in which the 4G based mobile services remained disrupted during the quarter as per terms and conditions of the Agreement.
8. The 4G based mobile services shown as commissioned in the said quarter have been completed in the on the dateas provided in the claim.
9. I understand that Administrator or his representative shall have the right to inspect & verify the site and records & systems, during the currency of the Agreement and if any deficiency is observed the subsidy paid to the company shall be recovered forthwith, without prejudice to the right of Administrator to take any other action(s) as deemed fit.

For and on behalf of (Name of the company)

Signature of the authorized signatory of the company




प्रशासनिक सहायक, सेवा सचिव
विदेशी कार्यालय
010 Admin. Bldg., USO Fund
कृष्णा नगर, नया दिल्ली
Dept. of Telecom, Govt. of India
नया दिल्ली, New Delhi

ATTACHMENT A TO ANNEXURE 2: SUMMARY CLAIM STATEMENT FOR QE FROM UNIVERSAL SERVICE PROVIDER

Name of Universal Service Provider : _____ Name of Implementation Unit :

S No.	State	Total No. of Mobile Service Sites to be provided (As per Agreement)	No. of Mobile Service Sites provided at the end of the previous quarter	No. of Mobile Service Sites added during the quarter	Total No. of Mobile Service Sites at which Mobile Service is functional	Total subsidy payable for the Mobile Service Sites in col 4+ col 5 (from Col 15 of Attachment B)	Subsidy payable for Mobile Service Sites in col 7+ col 8 (from Col 17 of Attachment C)	Total subsidy payable (11+12)	Remarks, if any
1	2	3	4	5	6	7	8	9	10
1									
2									
3									
4									

(Signature of Authorized Signatory) along with Company seal




 Director, Finance
 Reliance Jio Infocomm Limited
 Gurgaon, Haryana

ATTACHMENT B TO ANNEXURE 2: EQS CLAIM STATEMENT FOR QE FROM UNIVERSAL SERVICE PROVIDER FOR THE 4G based mobile services THAT HAVE ALREADY BEEN COMMISSIONED


Name of Universal Service Provider : _____ Name of Implementation Unit :

S.No	Site ID	State	District	Block-Village	Site Location	Date of Completion / Commission of the 4G based mobile services site (refer Note-1)	Back haul type	EQS component	Satellite Bandwidth amount	Subsidy payable	Duration of interruption of services		Total days for which services were interrupted	Deduction of subsidy on Pro rata basis for Col 13	Net subsidy payable (Col 10-14)
											From date	To date			
1	2	3	4	5	6	7	8	9A	9B	10	11	12	13	14	15
1															
2															

(Signature of Authorized Signatory) along with Company seal

Note:

1. Date of commissioning of the sites shall be considered as per NEP Portal.
2. Deduction of subsidy on account of interruption of services shall be made on the total no. of days such incidences have happened from the specific site. Further, the details of interruption are to be separately provided.
3. Rounding off the subsidy to the nearest rupee shall be made only in the total subsidy due.
4. The satellite bandwidth charges shall be provided to the USP over and above the subsidy along with EQS payable for a particular ENode-B site with VSAT backhaul. The satellite bandwidth shall be given at the rate of Rs. ----- per ENode-B per quarter (with VSAT backhaul), subject to max number of sites mentioned for the uncovered villages.



ATTACHMENT C TO ANNEXURE 2: FLS CLAIM STATEMENT FOR OE FROM UNIVERSAL SERVICE PROVIDER (FOR THE 4G based mobile services COMMISSIONED DURING THE QUARTER)

Name of Universal Service Provider : _____ Name of Implementation Unit : _____


S. No	Site ID	State	Site details (District-Block-Village)	Site Location	Date of Commission of the Mobile Services site	backhaul type	FLS component	No. of days in the Quarter	No. of days since mobile services site is Commissioned	Subsidy payable	Duration of interruption of services		Total days for which services were interrupted	Deduction of subsidy on Pro rata basis for Col 15	Net subsidy payable (Col 12-16)	
											From date	To date				
1	2	3	4	5	6	7	8	9	10	11	12	13	14	15	16	17
1																
2																

(Signature of Authorized Signatory along with Company seal)

Note:

1. Deduction of subsidy on account of interruption of services shall be made on the total no of days such incidences have happened from the specific site. The details of interruption are to be separately provided.
2. Rounding off the subsidy to the nearest rupee shall be made only in the total subsidy due.
3. Date of Commissioning/ installation (Col 7) shall be included while calculating the number of days in a quarter for Col 10.

The claim shall be accompanied with the Self Certification as per **Annexure-2**



भारतीय संचार विभाग, नया दिल्ली
 For the Director
 Director, Universal Service Fund
 Government of India
 Dept. of Telecommunication, India
 New Delhi, New Delhi

ANNEXURE-3: Proforma for Self-Certification by Universal Service Provider

Proforma for self certification by Universal Service Provider

1. I,, aged about years s/o, d/o Shri, resident of, do solemnly affirm and state as under:
2. That I amof (Name of the Company), Universal Service Provider inService Area and I am duly authorized by the resolutions dated passed by Board of Directors of the Company to furnish a Certificate on behalf of(Name of the Company).
3. That as per the Agreement signed with Administrator, USOF vide Agreement No. _____ dated _____ for provisioning of 4G based mobile services in the Service Area of _____, the following works have been completed successfully as per the specifications, drawings defined in the terms and conditions of the Agreement and the Tender Document:

A) Acquisition of land:


- (i) Size of the land (Dimensions):
- (ii) Village/ Khasra Number/ Survey Number/ Revenue Record Number:
- (iii) Nearest Identification/ landmark:
- (iv) Whether on lease basis/ outright purchase:
- (v) Copy of the lease agreement/ Sale deed:
- (vi) If on lease, the date and period of lease:
- (vii) Name of the owner:

B) Tower:

- (i) Tower ID:
- (ii) Latitude:
- (iii) Longitude:
- (iv) Name of the Village, Block, District, State :
- (v) Height of the tower:
- (vi) Date of Commissioning:
- (vii) Tower compliance against clause 5.3.2:

C) eNodeB:

- (i) Tower ID:
- (ii) Name of the Village, Block, District, State:
- (iii) Technology :
- (iv) Make:



संसाधन विभाग, नई दिल्ली
Public Information Officer
Old Alipur, New USO Fund
Dept. of Information & Public Relations
Ministry of Information & Public Relations
New Delhi

- (v) Model:
- (vi) Capacity/ Configuration:
- (vii) Radiated Power in Watts :
- (viii) Date of Invoice (as per clause 4.2.1.viii):
- (ix) Serial No.:
- (x) Proof of purchase (Invoice/ Bill):
- (xi) SACFA Clearance Status :
- (xii) Date of Commissioning:

D) Electrical power connection:

- (i) Capacity of Sanctioned load:
- (ii) Proof of sanction from SEB:
- (iii) Main Energy Meter Type/ Capacity/ Sl. No.:
- (iv) Sub-Energy Meters Type/ Capacity/ Sl. No.:
- (v) Earth Resistance (value in ohms):
- (vi) Date of Installation:

E) Renewable Energy Source

- (i) Capacity :
- (ii) Make:
- (iii) Type:
- (iv) Date of Invoice (as per clause 4.2.1.viii):
- (v) Date of Commissioning:


F) Engine Alternator:

- (i) Rated Capacity of Engine alternator:
- (ii) Make of Engine/ Alternator:
- (iii) Serial Number of Engine/ Alternator:
- (iv) Date of Invoice (as per clause 4.2.1.viii):
- (v) Supplied by:
- (vi) Proof of purchase (Invoice/ Bill):
- (vii) Details of other components provided
- (viii) Testing and Commissioning Report:
- (ix) Date of Commissioning:

G) Mandatory Approvals

The following mandatory approvals have been obtained and copies of various certificates are attached.

- (i) Director General of Civil Aviation (in case the tower falls in the corridor)
- (ii) Environment Pollution Clearance
- (iii) Others, if any, as per the local laws.



प्रमाणित संचालन को सुनिश्चित
 (Only) एअरपोर्ट
 Old Administration, USO Fund
 इंदौरा रोड, नई दिल्ली-110066
 Dept. of Telecom, Govt. of India
 नई दिल्ली, New Delhi Page 43 of 249

H) Battery:

- (i) Rated Capacity:
- (ii) Make:
- (iii) Type:
- (iv) Date of Invoice (as per clause 4.2.1.viii):
- (v) Proof of purchase (Invoice/ Bill):
- (vi) Number of Sets:
- (vii) Date of Commissioning:

I) SMPS Power Plant:

- (i) Rated Capacity of each module:
- (ii) Make:
- (iii) Type:
- (iv) Date of Invoice (as per clause 4.2.1.viii):
- (v) Proof of purchase (Invoice/ Bill):
- (vi) Number of Modules:
- (vii) Date of Commissioning:

J) Antenna for eNodeB/ Microwave (To be provided separately):

- (i) Type:
- (ii) Gain:
- (iii) Beam width:
- (iv) Size:
- (v) Weight:
- (vi) Frequency of operation:
- (vii) Location on the Tower:
- (viii) Make:
- (ix) Date of Invoice (as per clause 4.2.1.viii):
- (x) Date of Commissioning:

K) Backhaul:

- (i) Type of backhaul:
- (ii) Antenna Specification as per J above in case of Microwave backhaul:


L) Signal Coverage details:

Certified that the actual coverage achieved from the infrastructure site installed is as per the prevalent TRAI regulations on QoS standards.

Signal Strength	Details of Coverage Area

M) Village Coverage details:

The actual number of villages covered from the infrastructure site installed in the village cluster as against the number of villages to be covered as specified in the Agreement is as given below:



महानगरपालिका कार्यालय, पोखरा महानगर
जि.पो. कार्यालय
Old Adm. Bldg. of JCOB Bldg
दुस्तीपथ, पोखरा महानगर
Deptt. of Telecom, Govt. of India
नई दिल्ली, New Delhi

Names of villages to be covered from eNodeB of the Infrastructure Site as per the Agreement	Names of villages actually covered from eNodeB of the Infrastructure Site	Names of villages not covered as proposed in the Agreement

4. That the details of the components mentioned above are true and correct, based on the records of the company, which are available for further verification by the appropriate authorities and that the components **have been provided and are functional/ services are being rendered** from the quarter in which they have been shown as installed/commissioned.
5. That the components at the infrastructure site shown as installed/ commissioned in the said quarter have been completed on the dates as shown above.
6. The contents of the Self Certification are true and correct, no part of it is false and nothing has been concealed there from.

For and on behalf of USP

Signature of the authorized signatory of the USP

Note:

A copy of the Self-Certification is also to be submitted to Administrator, USOF.



ॐ राष्ट्रिय संचालन, रक्षा मंत्रालय
 (सि) का कार्यालय
 O/o Administrator (USOF) Fund
 इन्फो कम, नई दिल्ली
 Dept. of Telecom, Govt. of India
 नई दिल्ली, New Delhi

ANNEXURE-4: Format for Auditor's Report on Statement of Claim for Subsidy from USOF

To

The Board of Directors

.....

.....

We have examined the attached Statement(s) of claim for subsidy from USO Fund of (The name of the Universal Service Provider) for the quarter (s) ending _____. We understand that the aforesaid statement(s) is /are to be furnished to the Central Government for assessment of the subsidy payable to the Universal Service Provider by the Government, in terms of the Tender document No. _____ for Subsidy Disbursement for setting up and managing infrastructure sites and provision of 4G based mobile services in specified rural and remote areas in the country under Universal Service Obligation.

We report that:

1. We have examined all the record and obtained all the information and explanations, which to the best of our knowledge and belief were necessary for the purposes of our audit.
2. In our opinion and to the best of our knowledge and belief and according to the explanations given to us, the Statements have been prepared in accordance with the conditions contained in the said Agreement and instructions/guidelines issued there under and clarification thereon in this behalf and gives a true and correct view of the subsidy claimed for the period computed on the basis of the aforesaid conditions.
3. In our opinion and to the best of information, record of the disruption of 4G based mobile services is kept in such a manner as to reflect the correct position, for the purpose of claiming subsidy.

(Name and Signature of the Auditor signing)

FOR AND ON BEHALF OF (NAME OF THE AUDITOR FIRM)



उपरोक्त बिल/बिलों, सेवा बिलों
का अंश संख्या
C/o Administrator, USO Fund
एन.टी.डी. विभाग, भारत सरकार
Dept. of Telecom, Govt. of India
नई दिल्ली, नया दिल्ली

ANNEXURE-5: Monthly Statement

NAME OF THE UNIVERSAL SERVICE PROVIDER:

NAME OF THE IMPLEMENTATION UNIT: <e.g. ----->

A. FOR THE MONTH ENDING:

Sl. No	Location of Site (Village name)	District & Block	Details of Tower			Deployed eNodeB Type, Configuration & Backhaul	Date of Commissioning of the Mobile Service Site (i.e. eNodeB) i.e. commencement of 4G based mobile services	No. of Mobile Connections provided	Total traffic generated during the month
			Tower ID	Lat.	Long.				


SIGNATURE OF THE AUTHORIZED SIGNATORY FOR OR ON BEHALF OF USP

B. CUMULATIVE:

For Sites in uncovered villages -

Sl. No.	State	District	Total Number of 4G based Sites (eNodeB) to be commissioned as per Agreement	Number of 4G based Sites commissioned prior to the current month	Number of Mobile Services Sites commissioned during the month	Cumulative Number of Mobile Services Sites commissioned
Total						

Signature of the Authorized Signatory for or on behalf of USP



भारतीय जनता पार्टी, राजस्थान
 राजस्थान शाखा
 Old Adm. Bldg., USO Fund
 बृजवाड़ा, जिला, राजस्थान
 Dept. of Telecom, Govt. of India
 नई दिल्ली, New Delhi

ANNEXURE-6: Format for the Certification for Continuation of the Services Status

This is to certify that the eNodeB situated at Tower: <Tower ID> in the village <Village Name>, Sub district <Ward/Block/Tehsil Name> and District <District Name> ; which is owned and operated by <Service Provider Name>, has been providing 4G based mobile services complaint to the requirements of the agreement to the subscribers during the above stated period. The following parameters are indicative of the same.

Sl. No.	Tower ID	Tower Location	Config. of eNode B	Radiated Power	Traffic handled in erlangs	Details of Interruption in Services	Total Down time		Total Up time
		State/Dist/Block/Village							
						From Date (HH-MM-SS)	To Date (HH-MM-SS)	(DD-HH-MM-SS)	(DD-HH-MM-SS)

Enclosures:

- Link-Status Report:** giving details of the total number of times the links failed along with the duration and reasons thereof.
- A detailed note by the Universal Service Provider** citing causes for the down time e.g. unavailability of Electrical Power (Primary and Secondary), Backhaul (Media Problem) etc.



Director
 Dept. of Telecom. Govt. of India
 1st Floor, New Delhi

ANNEXURE-7: Format for Installation of Towers in Addition/Deletion of Proposed Towers

Tower ID as per the Agreement signed	Proposed Tower Location of the additional tower	Name of left out Villages planned to be covered including additional villages, if any	Population of the Villages Planned to be covered	Lat	Long	Type of terrain	Distance from the existing tower	Purpose for installation of additional tower	Coverage specifications of the additional tower	No. of USPs and their consent	Justification

e.g. Proper justification may be given for Addition of the towers:

1. Proper Coverage not available for the targeted area/ villages/ population/ household
2. Possibility of improved coverage by addition of the tower due to terrain/ clutter
3. Required population getting served by addition of the tower
Any other reason



O/o
 Deptt. of Information & Publicity
 Govt. of Jharkhand, Ranchi
 Page 49 of 249


ANNEXURE-8: Format for Request for Shifting of Towers

(PROPOSAL TO BE SUBMITTED ALONG WITH THE RF PLAN AND COMPARATIVE BENEFITS)

Existing Tower ID as per the Agreement signed	Proposed Tower Location after shifting	Name of the Villages planned to be covered including additional villages, if any	Population of the Villages Planned to be covered	Lat	Long	Type of terrain	Distance from the existing tower	Purpose for shifting tower	Coverage specifications of proposed tower	No. of USPs and their consent	Justification

Proper justification may be given for Shifting of the towers:

1. Coverage already available
 - a) Name of the Service provider
 - b) Lat-Long of the corresponding tower
2. Possibility of improved coverage by relocation of the tower due to terrain
3. More population getting served by relocation of the tower
4. Difficulty in tower construction due to soil and geographical conditions
5. Any other reason



ॐ श्रीगणेशाय नमः
 O/o Assistant Commissioner
 Revenue & Excise, District Office
 Deptt. of Revenue
 ॐ श्रीगणेशाय नमः

Annexure-9: Monthly Statement of Progress of Project Implementation

NAME OF THE UNIVERSAL SERVICE PROVIDER:

Implementation Unit : <----->

Report for the month of -----


S. No.	District Name	Total No. of villages	Site Survey		Total No. of Tower locations finalized	Site Acquired		Site Preparation/ Foundation		Receipt of Tower Material at site		Tower Installation		Receipt of Material, power + electronics + backhaul		Installation of equipment		Testing and Commissioning of Tower sites		Total No. of villages covered		
			Progress during the month	Cumulative Progress		Progress during the month	Cumulative Progress	Progress during the month	Cumulative Progress	Progress during the month	Cumulative Progress	Progress during the month	Cumulative Progress	Progress during the month	Cumulative Progress	Progress during the month	Cumulative Progress					
1.																						
2.																						
3.																						
	Total																					



O/o AICTE (Universal Service) Fund
 Deptt. of Telecom, Govt. of India
 7th Floor, New Delhi

Annexure-10: Format for Survey

As per Agreement										As per Survey						
USOF Serial Number of Village	Circle/Block	District Name	Sub District/Block/Taluka Name	Village Name	Village Census Code	Village Longitude	Village Latitude	BTS Type/Height	Cluster Name	District Name	Sub District/Block/Taluka Name	Village Name & Code	Census Code	Tower site Latitude	Tower site Longitude	BTS Type/Height
Village-1																
Village-2 in case of cluster																
Village-N in case of cluster																



Remarks: (If any)

I, hereby certify that the villages covered by this site does not have coverage of 60% or more for 2G/3G/4G by any single Operator at the time of survey. Location identified for USOF sites fulfills the USOF tender criteria and tower may be constructed.

USP Representative
Name & Designation

Date:



भारत सरकार, नई दिल्ली
 प्रिंटिंग एवं प्रकाशन
 उप आयोग, ए. एस. एफ. फंड
 सूचना प्रौद्योगिकी विभाग, भारत सरकार
 Dept. of Telecom. Govt. of India
 2010


APPENDIX-I Details of Village/ Site Locations in Andhra Pradesh, Chhattisgarh & Odisha

S.No.	State	Village Name	Village_Lat	Village_Long	Cluster	Tower Location
1	ANDHRA PRADESH	Gummalakshimpuram	19.085900	83.657400	AP01	
2	ANDHRA PRADESH	Vizianagaram	19.098900	83.654600	AP01	Gunada
3	ANDHRA PRADESH	Vizianagaram	19.070700	83.618800	AP02	Gorati
4	ANDHRA PRADESH	Vizianagaram	19.080300	83.623300	AP02	
5	ANDHRA PRADESH	Vizianagaram	19.066100	83.588000	AP03	
6	ANDHRA PRADESH	Vizianagaram	19.069300	83.591000	AP03	Chaparayi Jangidibhadra
7	ANDHRA PRADESH	Vizianagaram	19.052800	83.586200	AP06	
8	ANDHRA PRADESH	Vizianagaram	19.056900	83.591300	AP06	Vondrubhangi
9	ANDHRA PRADESH	Vizianagaram	19.059300	83.558900	AP07	
10	ANDHRA PRADESH	Vizianagaram	19.069400	83.560200	AP07	Muliguda
11	ANDHRA PRADESH	Vizianagaram	19.031500	83.566000	AP08	Gadivankadhara
12	ANDHRA PRADESH	Vizianagaram	19.047800	83.561400	AP08	Batugudaba
13	ANDHRA PRADESH	Vizianagaram	19.037000	83.584600	AP09	Kondabinnidi
14	ANDHRA PRADESH	Vizianagaram	19.043200	83.590300	AP09	Vadabai
15	ANDHRA PRADESH	Vizianagaram	18.441200	83.216800	AP110	Pedachelagam
16	ANDHRA PRADESH	Vizianagaram	18.447800	83.227800	AP110	Mulachelagam
17	ANDHRA PRADESH	Vizianagaram	18.422400	83.081700	AP111	Moduga
18	ANDHRA PRADESH	Vizianagaram	18.437400	83.074600	AP111	
19	ANDHRA PRADESH	Vizianagaram	18.394300	83.115100	AP112	Borramamidi
20	ANDHRA PRADESH	Vizianagaram	18.410500	83.118800	AP112	Gotturu
21	ANDHRA PRADESH	Vizianagaram	18.364300	83.129100	AP113	Chittipuram
22	ANDHRA PRADESH	Vizianagaram	18.374500	83.126200	AP113	Pedakanchuru
23	ANDHRA PRADESH	Vizianagaram	18.352400	83.151200	AP114	Melakanchuru
24	ANDHRA PRADESH	Vizianagaram	18.363900	83.144700	AP114	Kondaluddandi
25	ANDHRA PRADESH	Visakhapatnam	18.295600	83.127400	AP115	Bilakota
26	ANDHRA PRADESH	Visakhapatnam	18.306200	83.145000	AP115	Singavaram
27	ANDHRA PRADESH	Visakhapatnam	18.264600	83.158500	AP116	Kotapartivalasa
28	ANDHRA PRADESH	Visakhapatnam	18.268600	83.146600	AP116	Y.S.R.Puram




S.No.	State	District	Sub-District Name	Village Code	Village Name	Village_Lat	Village_Long	Cluster	Tower Location
29	ANDHRA PRADESH	Visakhapatnam	Ananthagiri	584146	China Konela	18.288500	83.192300	AP117	
30	ANDHRA PRADESH	Visakhapatnam	Ananthagiri	584150	Buruga	18.296200	83.194900	AP117	Buruga
31	ANDHRA PRADESH	Visakhapatnam	Ananthagiri	584154	Peda Rabha	18.264400	83.204900	AP118	Peda Rabha
32	ANDHRA PRADESH	Visakhapatnam	Ananthagiri	584368	Kotaparti	18.267300	83.208400	AP118	
33	ANDHRA PRADESH	Visakhapatnam	Ananthagiri	584156	Gadilalova	18.247600	83.194600	AP119	Gadilalova
34	ANDHRA PRADESH	Visakhapatnam	Ananthagiri	584155	China Rabha	18.258400	83.196100	AP119	
35	ANDHRA PRADESH	Visakhapatnam	Ananthagiri	584160	Dabbalapadu	18.198200	83.148900	AP120	
36	ANDHRA PRADESH	Visakhapatnam	Ananthagiri	584246	Dabbalapadu	18.204100	83.148000	AP120	Dabbalapadu
37	ANDHRA PRADESH	Vizianagaram	Gantiyada	582907	Alaparthi	18.197100	83.171700	AP121	
38	ANDHRA PRADESH	Vizianagaram	Gantiyada	582906	Mosalikandi	18.199300	83.183800	AP121	Mosalikandi
39	ANDHRA PRADESH	Vizianagaram	Gantiyada	582905	Diguvakondaparathi	18.208200	83.176900	AP122	
40	ANDHRA PRADESH	Vizianagaram	Gantiyada	582903	Eguvakondaparathi	18.217300	83.175300	AP122	Eguvakondaparathi
41	ANDHRA PRADESH	Visakhapatnam	Araku Valley	583956	Pedagaruvu	18.379500	83.060200	AP123	
42	ANDHRA PRADESH	Visakhapatnam	Araku Valley	583953	Borrachinta	18.381100	83.054400	AP123	Borrachinta
43	ANDHRA PRADESH	Visakhapatnam	Araku Valley	583958	Dellipadu	18.372600	83.064100	AP124	
44	ANDHRA PRADESH	Visakhapatnam	Araku Valley	583977	Nanda	18.373900	83.056400	AP124	Nanda
45	ANDHRA PRADESH	Visakhapatnam	Araku Valley	584041	Bonduguda	18.362100	83.047500	AP125	Bonduguda
46	ANDHRA PRADESH	Visakhapatnam	Araku Valley	583976	Iragai	18.366700	83.054200	AP125	
47	ANDHRA PRADESH	Visakhapatnam	Araku Valley	583982	Validipanasa	18.355800	83.052300	AP126	
48	ANDHRA PRADESH	Visakhapatnam	Araku Valley	583959	Davadaguda	18.356700	83.055400	AP126	Davadaguda
49	ANDHRA PRADESH	Visakhapatnam	Araku Valley	583960	Kundiguda	18.360200	83.064900	AP127	Kundiguda
50	ANDHRA PRADESH	Visakhapatnam	Araku Valley	583952	Chendrapodaru	18.364400	83.068100	AP127	
51	ANDHRA PRADESH	Visakhapatnam	Araku Valley	583966	Antiparthi	18.358600	83.075100	AP128	Antiparthi
52	ANDHRA PRADESH	Visakhapatnam	Araku Valley	583973	Addumanda	18.361100	83.071400	AP128	
53	ANDHRA PRADESH	Visakhapatnam	Araku Valley	583970	Duddikonda	18.346100	83.069800	AP129	
54	ANDHRA PRADESH	Visakhapatnam	Araku Valley	583986	Tangulabedda	18.348000	83.063500	AP129	Tangulabedda
55	ANDHRA PRADESH	Visakhapatnam	Araku Valley	583963	Landiguda	18.327800	83.068600	AP130	Landiguda
56	ANDHRA PRADESH	Visakhapatnam	Araku Valley	583987	Toradambuvalasa	18.332000	83.068000	AP130	
57	ANDHRA PRADESH	Visakhapatnam	Araku Valley	583957	Gatapadu	18.315200	83.036000	AP131	Gatapadu
58	ANDHRA PRADESH	Visakhapatnam	Araku Valley	584096	Vanthalaguda	18.321800	83.037500	AP131	
59	ANDHRA PRADESH	Visakhapatnam	Araku Valley	583965	Totavalasa	18.322100	83.029400	AP132	Totavalasa

Handwritten signature and stamp of the Director, A.P. Telecom, Hyderabad. The stamp includes the text "Director, A.P. Telecom, Hyderabad" and "Govt. of India".

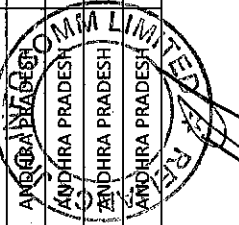


S.No.	State	Village Name	Village - Lat	Village - Long	Cluster	Tower Location
60	ANDHRA PRADESH	Araku Valley	18.327600	83.025100	AP132	
61	ANDHRA PRADESH	Araku Valley	18.335000	83.043600	AP133	
62	ANDHRA PRADESH	Araku Valley	18.337000	83.041600	AP133	Gangasanivalasa
63	ANDHRA PRADESH	Araku Valley	18.346100	83.022200	AP134	
64	ANDHRA PRADESH	Araku Valley	18.349400	83.029700	AP134	Tidiguda
65	ANDHRA PRADESH	Araku Valley	18.363300	83.010300	AP135	Sabaka
66	ANDHRA PRADESH	Araku Valley	18.366000	83.015400	AP135	
67	ANDHRA PRADESH	Araku Valley	18.342300	83.010900	AP136	Kamatatota
68	ANDHRA PRADESH	Araku Valley	18.353100	83.008400	AP136	
69	ANDHRA PRADESH	Ananthagiri	18.270600	83.039200	AP138	Ballaguda @ Cheedivalasa
70	ANDHRA PRADESH	Araku Valley	18.288200	83.055600	AP138	
71	ANDHRA PRADESH	Dumbriguda	18.434600	82.822600	AP139	
72	ANDHRA PRADESH	Dumbriguda	18.439400	82.819800	AP139	Goppilivalasa
73	ANDHRA PRADESH	Dumbriguda	18.424900	82.820100	AP140	Demuduvalasa
74	ANDHRA PRADESH	Dumbriguda	18.425600	82.811500	AP140	
75	ANDHRA PRADESH	Dumbriguda	18.430300	82.795400	AP141	Mallivalasa
76	ANDHRA PRADESH	Dumbriguda	18.434000	82.802900	AP141	
77	ANDHRA PRADESH	Dumbriguda	18.421800	82.791600	AP142	
78	ANDHRA PRADESH	Dumbriguda	18.422700	82.795800	AP142	Vadiyavalasa @ Vaddevalasa
79	ANDHRA PRADESH	Ananthagiri	18.235400	82.987300	AP143	Laxmipuram
80	ANDHRA PRADESH	Ananthagiri	18.237800	82.995600	AP143	Heetaguda
81	ANDHRA PRADESH	Ananthagiri	18.220200	82.997600	AP144	Patakota
82	ANDHRA PRADESH	Ananthagiri	18.225000	83.004100	AP144	Tadiguda
83	ANDHRA PRADESH	Ananthagiri	18.189400	83.031600	AP145	Dhanukota
84	ANDHRA PRADESH	Ananthagiri	18.190300	83.026900	AP145	
85	ANDHRA PRADESH	Ananthagiri	18.157900	83.045600	AP150	Mirithidungada
86	ANDHRA PRADESH	Ananthagiri	18.163600	83.043600	AP150	Burugulapadu
87	ANDHRA PRADESH	Ananthagiri	18.159500	83.029000	AP151	Nimmavuta
88	ANDHRA PRADESH	Ananthagiri	18.163100	83.028600	AP151	Gumma
89	ANDHRA PRADESH	Ananthagiri	18.168100	83.037200	AP152	Vootamamidi
90	ANDHRA PRADESH	Ananthagiri	18.172800	83.031900	AP152	Cherukubidda



S.No.	State	District	Sub-District Name	Village Code	Village Name	Village_Lat	Village_Long	Cluster	Tower Location
91	ANDHRA PRADESH	Visakhapatnam	Ananthagiri	584275	Vanjalavalasa	18.175400	83.024900	AP153	Vanjalavalasa
92	ANDHRA PRADESH	Visakhapatnam	Ananthagiri	584276	Eetamanuvulasa	18.178800	83.030500	AP153	
93	ANDHRA PRADESH	Visakhapatnam	Ananthagiri	584282	Chimithi	18.170700	83.016300	AP154	Chimithi
94	ANDHRA PRADESH	Visakhapatnam	Ananthagiri	584281	Mangagumma	18.170900	83.023800	AP154	
95	ANDHRA PRADESH	Visakhapatnam	Ananthagiri	584293	Marrivalasa @ Manuvulasa	18.179700	82.978800	AP155	
96	ANDHRA PRADESH	Visakhapatnam	Ananthagiri	584291	Rayipadu	18.188200	82.972100	AP155	Rayipadu
97	ANDHRA PRADESH	Visakhapatnam	Ananthagiri	584284	Mettavalasa	18.181400	83.000500	AP156	Mettavalasa
98	ANDHRA PRADESH	Visakhapatnam	Ananthagiri	584287	Velagalapadu	18.184300	82.997100	AP156	
99	ANDHRA PRADESH	Visakhapatnam	Ananthagiri	584285	Yerrametta	18.177700	82.996400	AP157	Yerrametta
100	ANDHRA PRADESH	Visakhapatnam	Ananthagiri	584286	Vanthanagaruvu	18.181400	82.995100	AP157	
101	ANDHRA PRADESH	Visakhapatnam	Ananthagiri	584272	Karaiguda	18.170400	82.996900	AP158	Karaiguda
102	ANDHRA PRADESH	Visakhapatnam	Ananthagiri	584271	Nelapalem	18.171600	82.992600	AP158	
103	ANDHRA PRADESH	Visakhapatnam	Ananthagiri	584269	Egumamallelu	18.162600	82.963400	AP159	
104	ANDHRA PRADESH	Visakhapatnam	Ananthagiri	584270	Diguvamallelu	18.166400	82.969400	AP159	Diguvamallelu
105	ANDHRA PRADESH	Visakhapatnam	Ananthagiri	584299	Damsalavalasa	18.162800	82.946400	AP160	
106	ANDHRA PRADESH	Visakhapatnam	Ananthagiri	584297	Kumburti	18.168500	82.943600	AP160	Kumburti
107	ANDHRA PRADESH	Visakhapatnam	Ananthagiri	584316	Donkaiputtu	18.162000	82.927800	AP161	
108	ANDHRA PRADESH	Visakhapatnam	Ananthagiri	584303	Nimmalapadu	18.173500	82.929500	AP161	Nimmalapadu
109	ANDHRA PRADESH	Visakhapatnam	Ananthagiri	584311	Gommangipadu	18.167300	82.902500	AP162	
110	ANDHRA PRADESH	Visakhapatnam	Ananthagiri	584309	Mettavalasa	18.171800	82.908100	AP162	Mettavalasa
111	ANDHRA PRADESH	Visakhapatnam	Ananthagiri	584301	Zendagaruvu	18.188900	82.954600	AP163	Zendagaruvu
112	ANDHRA PRADESH	Visakhapatnam	Ananthagiri	584294	Vootagedda	18.195500	82.948400	AP163	
113	ANDHRA PRADESH	Visakhapatnam	Ananthagiri	584296	Gangudivalasa	18.178100	82.946100	AP164	Gangudivalasa
114	ANDHRA PRADESH	Visakhapatnam	Ananthagiri	584300	Madjigaruvu	18.184100	82.942600	AP164	
115	ANDHRA PRADESH	Visakhapatnam	Hukumpeta	584498	Egasalthangi	18.193000	82.914500	AP165	
116	ANDHRA PRADESH	Visakhapatnam	Hukumpeta	584497	Degasalthangi	18.194500	82.920000	AP165	Degasalthangi
117	ANDHRA PRADESH	Visakhapatnam	Ananthagiri	584389	Onukonda	18.185700	82.886700	AP166	Onukonda
118	ANDHRA PRADESH	Visakhapatnam	Ananthagiri	584203	Nandigummi	18.187800	82.885000	AP166	
119	ANDHRA PRADESH	Visakhapatnam	Ananthagiri	584266	Palabandavalasa	18.175700	82.883000	AP167	Palabandavalasa
120	ANDHRA PRADESH	Visakhapatnam	Ananthagiri	584366	Gaditbanda	18.181100	82.882800	AP167	
121	ANDHRA PRADESH	Visakhapatnam	Araku Valley	584033	Varra	18.289300	82.829400	AP169	Varra

Handwritten notes and stamps at the top right of the page, including a circular stamp with text and a signature.

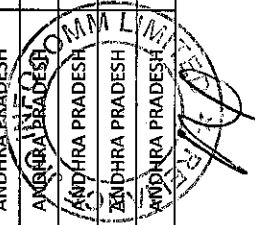


S.No.	State	Patnam	Village Name	Village La	Village Long	Cluster	Tower Location		
122	ANDHRA PRADESH	Visakhapatnam	Araku Valley	584032	Bandapanuvallasa	18.303900	82.815700	AP169	
123	ANDHRA PRADESH	Visakhapatnam	Araku Valley	583962	Chandrapada	18.269400	82.886500	AP170	
124	ANDHRA PRADESH	Visakhapatnam	Araku Valley	584049	Vanthamuru	18.270400	82.880600	AP170	Vanthamuru
125	ANDHRA PRADESH	Visakhapatnam	Araku Valley	584040	Devarapalle	18.223400	82.882800	AP171	Devarapalle
126	ANDHRA PRADESH	Visakhapatnam	Araku Valley	583996	Gondiguda	18.233800	82.875600	AP171	
127	ANDHRA PRADESH	Visakhapatnam	Araku Valley	583978	Bonduguda	18.218900	82.872500	AP172	Bonduguda
128	ANDHRA PRADESH	Visakhapatnam	Araku Valley	584038	Piripodaru	18.226500	82.862200	AP172	
129	ANDHRA PRADESH	Visakhapatnam	Dumbriguda	583930	Borrapalem	18.209200	82.829400	AP173	
130	ANDHRA PRADESH	Visakhapatnam	Dumbriguda	583931	Boddaputtu	18.214600	82.832100	AP173	Boddaputtu
131	ANDHRA PRADESH	Visakhapatnam	Dumbriguda	583895	Jamguda	18.293000	82.709000	AP175	Jamguda
132	ANDHRA PRADESH	Visakhapatnam	Dumbriguda	583884	Kujabangi	18.301500	82.693600	AP175	
133	ANDHRA PRADESH	Visakhapatnam	Dumbriguda	583885	Ranglisingi	18.288400	82.673800	AP176	Ranglisingi
134	ANDHRA PRADESH	Visakhapatnam	Dumbriguda	583883	Kinjeru	18.295600	82.681400	AP176	
135	ANDHRA PRADESH	Visakhapatnam	Peda Bayalu	583756	Allangiputtu	18.184500	82.626600	AP177	
136	ANDHRA PRADESH	Visakhapatnam	Peda Bayalu	583783	Tulam	18.195800	82.631400	AP177	Tulam
137	ANDHRA PRADESH	Visakhapatnam	Hukumpeta	584434	Allangiputtu	18.204300	82.690200	AP178	
138	ANDHRA PRADESH	Visakhapatnam	Hukumpeta	584435	Teegalavalasa	18.205800	82.677300	AP178	Teegalavalasa
139	ANDHRA PRADESH	Visakhapatnam	Hukumpeta	584439	Amuru	18.210800	82.659800	AP179	Amuru
140	ANDHRA PRADESH	Visakhapatnam	Hukumpeta	584436	Bijjapalle	18.211200	82.666600	AP179	
141	ANDHRA PRADESH	Visakhapatnam	Hukumpeta	584420	Rathulaputtu	18.216400	82.652400	AP180	
142	ANDHRA PRADESH	Visakhapatnam	Hukumpeta	584419	Garudapalle	18.218300	82.639900	AP180	Garudapalle
143	ANDHRA PRADESH	Visakhapatnam	Hukumpeta	584422	Duggam	18.222300	82.658000	AP181	
144	ANDHRA PRADESH	Visakhapatnam	Hukumpeta	584421	Tokaduggam	18.225500	82.654300	AP181	Tokaduggam
145	ANDHRA PRADESH	Visakhapatnam	Munchingi Puttu	583253	Sangada	18.526000	82.464400	AP182	Sangada
146	ANDHRA PRADESH	Visakhapatnam	Munchingi Puttu	583452	Mokkaputtu	18.532600	82.470400	AP182	
147	ANDHRA PRADESH	Visakhapatnam	Munchingi Puttu	583263	Tarluguda	18.508100	82.475000	AP183	
148	ANDHRA PRADESH	Visakhapatnam	Munchingi Puttu	583345	Dabuguda	18.515000	82.473900	AP183	Dabuguda
149	ANDHRA PRADESH	Visakhapatnam	Munchingi Puttu	583260	Pedasindhuputtu	18.512500	82.493800	AP184	
150	ANDHRA PRADESH	Visakhapatnam	Munchingi Puttu	583469	Panasa	18.521000	82.483900	AP184	Panasa
151	ANDHRA PRADESH	Visakhapatnam	Munchingi Puttu	583259	Gatturamanda	18.505500	82.505600	AP185	
152	ANDHRA PRADESH	Visakhapatnam	Munchingi Puttu	583258	Chinasindhuputtu	18.513500	82.508700	AP185	Chinasindhuputtu




S.No.	State	District	Sub-District	Village Code	Village Name	Village_Lat	Village_Long	Cluster	Tower Location
153	ANDHRA PRADESH	Visakhapatnam	Munchingi Puttu	583256	Asurada	18.498600	82.485500	AP186	
154	ANDHRA PRADESH	Visakhapatnam	Munchingi Puttu	583270	Dadiputtu	18.500300	82.495300	AP186	Dadiputtu
155	ANDHRA PRADESH	Visakhapatnam	Munchingi Puttu	583266	Kodaputtu	18.496700	82.464100	AP187	
156	ANDHRA PRADESH	Visakhapatnam	Munchingi Puttu	583277	Kirrambo	18.498600	82.459400	AP187	Kirrambo
157	ANDHRA PRADESH	Visakhapatnam	Munchingi Puttu	583272	Mehba	18.484900	82.517300	AP188	Mehba
158	ANDHRA PRADESH	Visakhapatnam	Munchingi Puttu	583271	Allangipada	18.491900	82.522800	AP188	
159	ANDHRA PRADESH	Visakhapatnam	Munchingi Puttu	583286	Arabeeru	18.458300	82.501800	AP189	
160	ANDHRA PRADESH	Visakhapatnam	Munchingi Puttu	583302	Makavaram	18.463000	82.510200	AP189	Makavaram
161	ANDHRA PRADESH	Visakhapatnam	Munchingi Puttu	583299	Alabeeru	18.458300	82.484600	AP190	Alabeeru
162	ANDHRA PRADESH	Visakhapatnam	Munchingi Puttu	583282	Kenduputtu	18.464300	82.492100	AP190	
163	ANDHRA PRADESH	Visakhapatnam	Munchingi Puttu	583285	Labburu	18.438000	82.504400	AP191	Labburu
164	ANDHRA PRADESH	Visakhapatnam	Munchingi Puttu	583281	Sebuguda	18.447600	82.496700	AP191	
165	ANDHRA PRADESH	Visakhapatnam	Munchingi Puttu	583336	Kuyilongi	18.426600	82.533800	AP192	
166	ANDHRA PRADESH	Visakhapatnam	Munchingi Puttu	583337	Monjaputtu	18.431700	82.519400	AP192	Monjaputtu
167	ANDHRA PRADESH	Visakhapatnam	Munchingi Puttu	583333	Poliputtu	18.429800	82.513500	AP193	Poliputtu
168	ANDHRA PRADESH	Visakhapatnam	Munchingi Puttu	583332	Totagondiputtu	18.435300	82.513500	AP193	
169	ANDHRA PRADESH	Visakhapatnam	Munchingi Puttu	583305	Bondruguda	18.444100	82.533600	AP194	Bondruguda
170	ANDHRA PRADESH	Visakhapatnam	Munchingi Puttu	583287	Kulabeeru	18.451600	82.528100	AP194	
171	ANDHRA PRADESH	Visakhapatnam	Munchingi Puttu	583279	Mattiguda	18.435000	82.409500	AP195	
172	ANDHRA PRADESH	Visakhapatnam	Munchingi Puttu	583341	Kosamputtu	18.435400	82.393100	AP195	Kosamputtu
173	ANDHRA PRADESH	Visakhapatnam	Munchingi Puttu	583296	Dengam	18.436000	82.426400	AP196	
174	ANDHRA PRADESH	Visakhapatnam	Munchingi Puttu	583291	Champaputtu	18.449900	82.434200	AP196	Champaputtu
175	ANDHRA PRADESH	Visakhapatnam	Munchingi Puttu	583290	Dimisamilli	18.452200	82.416400	AP196	
176	ANDHRA PRADESH	Visakhapatnam	Munchingi Puttu	583298	Mattamputtu	18.464300	82.411500	AP196	Mattamputtu
177	ANDHRA PRADESH	Visakhapatnam	Munchingi Puttu	583295	Mailipodar	18.464400	82.432400	AP197	Mailipodar
178	ANDHRA PRADESH	Visakhapatnam	Munchingi Puttu	583262	Danabandu	18.470300	82.437900	AP197	
179	ANDHRA PRADESH	Visakhapatnam	Munchingi Puttu	583353	Kusumaputtu	18.465800	82.450100	AP198	Kusumaputtu
180	ANDHRA PRADESH	Visakhapatnam	Munchingi Puttu	583264	Valajangi	18.470800	82.450700	AP198	
181	ANDHRA PRADESH	Visakhapatnam	Munchingi Puttu	583252	Mokkaputtu	18.453900	82.468300	AP199	
182	ANDHRA PRADESH	Visakhapatnam	Munchingi Puttu	583300	Labadaputtu	18.458100	82.471100	AP199	Labadaputtu
183	ANDHRA PRADESH	Visakhapatnam	Munchingi Puttu	583328	Saggulu	18.440600	82.466100	AP200	Saggulu

Page 58 of 249



S.No.	State	Village Name	Village Lat	Village Long	Cluster	Tower Location
184	ANDHRA PRADESH	Visakhapatnam	18.441300	82.472500	AP200	
185	ANDHRA PRADESH	Visakhapatnam	18.430000	82.484400	AP201	
186	ANDHRA PRADESH	Visakhapatnam	18.432200	82.475500	AP201	Solagam Puttu
187	ANDHRA PRADESH	Visakhapatnam	18.423700	82.457400	AP202	
188	ANDHRA PRADESH	Visakhapatnam	18.427800	82.464100	AP202	Vandrangula
189	ANDHRA PRADESH	Visakhapatnam	18.417900	82.463300	AP203	Adarladi @ Mukki Puttu
190	ANDHRA PRADESH	Visakhapatnam	18.423000	82.468900	AP203	
191	ANDHRA PRADESH	Visakhapatnam	18.405500	82.494800	AP204	Dolliputtu
192	ANDHRA PRADESH	Visakhapatnam	18.414300	82.487300	AP204	
193	ANDHRA PRADESH	Visakhapatnam	18.395000	82.478000	AP205	Vurikigummi
194	ANDHRA PRADESH	Visakhapatnam	18.404300	82.472000	AP205	Putcheli
195	ANDHRA PRADESH	Visakhapatnam	18.394100	82.518200	AP206	Mukkiputtu
196	ANDHRA PRADESH	Visakhapatnam	18.404100	82.520200	AP206	
197	ANDHRA PRADESH	Visakhapatnam	18.374900	82.578800	AP208	Jangam Puttu
198	ANDHRA PRADESH	Visakhapatnam	18.385000	82.578000	AP208	Godugulaputtu
199	ANDHRA PRADESH	Visakhapatnam	18.372700	82.550600	AP209	Narsiputtu
200	ANDHRA PRADESH	Visakhapatnam	18.374100	82.554000	AP209	Talabutota
201	ANDHRA PRADESH	Visakhapatnam	18.365900	82.545700	AP210	Giddala Puttu
202	ANDHRA PRADESH	Visakhapatnam	18.366400	82.553000	AP210	Sankidigondi
203	ANDHRA PRADESH	Visakhapatnam	18.379800	82.589300	AP211	Peda Guda
204	ANDHRA PRADESH	Visakhapatnam	18.381400	82.591800	AP211	
205	ANDHRA PRADESH	Visakhapatnam	18.365100	82.594300	AP212	Gattumalada
206	ANDHRA PRADESH	Visakhapatnam	18.369100	82.602000	AP212	Vetchangi Puttu
207	ANDHRA PRADESH	Visakhapatnam	18.353200	82.607200	AP213	Goddiputtu
208	ANDHRA PRADESH	Visakhapatnam	18.356300	82.610700	AP213	Galaganda
209	ANDHRA PRADESH	Visakhapatnam	18.339100	82.594400	AP214	Rangilisingi
210	ANDHRA PRADESH	Visakhapatnam	18.340800	82.603000	AP214	Muraliputtu
211	ANDHRA PRADESH	Visakhapatnam	18.344800	82.578800	AP215	Dasariputtu
212	ANDHRA PRADESH	Visakhapatnam	18.345300	82.567400	AP215	Chekuchinta
213	ANDHRA PRADESH	Visakhapatnam	18.364000	82.525400	AP217	Majjiguda
214	ANDHRA PRADESH	Visakhapatnam	18.367300	82.528000	AP217	Jangamsariya



S.No.	State	District	Sub-District Name	Village Code	Village Name	Village_Lat	Village_Long	Cluster	Tower Location
215	ANDHRA PRADESH	Visakhapatnam	Munchingi Puttu	583476	Nitta Puttu	18.359100	82.532400	AP218	
216	ANDHRA PRADESH	Visakhapatnam	Munchingi Puttu	583539	Kumbi Guda	18.360900	82.533600	AP218	Kumbi Guda
217	ANDHRA PRADESH	Vizianagaram	Gummalakshimpuram	581849	Pedakharja	19.049300	83.644600	AP30	Pedakharja
218	ANDHRA PRADESH	Vizianagaram	Gummalakshimpuram	581841	Chappaguda	19.061000	83.636000	AP30	
219	ANDHRA PRADESH	Vizianagaram	Gummalakshimpuram	581857	Iridi	19.037200	83.649800	AP31	Iridi
220	ANDHRA PRADESH	Vizianagaram	Gummalakshimpuram	581858	Tholukharja	19.041000	83.634000	AP31	
221	ANDHRA PRADESH	Vizianagaram	Gummalakshimpuram	581852	Sikalabai	19.029000	83.683400	AP32	Sikalabai
222	ANDHRA PRADESH	Vizianagaram	Gummalakshimpuram	581837	Kothaguda @ Dabballiguda	19.041300	83.681900	AP32	
223	ANDHRA PRADESH	Vizianagaram	Gummalakshimpuram	581854	Murada	19.010900	83.698400	AP33	
224	ANDHRA PRADESH	Vizianagaram	Gummalakshimpuram	581853	Chemuduguda	19.015400	83.713900	AP33	Chemuduguda
225	ANDHRA PRADESH	Vizianagaram	Gummalakshimpuram	581876	Vappangi	19.011400	83.621200	AP34	Vappangi
226	ANDHRA PRADESH	Vizianagaram	Gummalakshimpuram	581875	Alavadda	19.018600	83.622200	AP34	
227	ANDHRA PRADESH	Vizianagaram	Gummalakshimpuram	581890	Dabballiguda	19.062200	83.476500	AP35	
228	ANDHRA PRADESH	Vizianagaram	Gummalakshimpuram	581889	Ijjakai	19.066000	83.488400	AP35	Ijjakai
229	ANDHRA PRADESH	Vizianagaram	Gummalakshimpuram	581886	Kithalamba	19.041600	83.502400	AP36	Kithalamba
230	ANDHRA PRADESH	Vizianagaram	Gummalakshimpuram	581887	Gullalanka	19.041700	83.509600	AP36	
231	ANDHRA PRADESH	Vizianagaram	Gummalakshimpuram	581879	Penguva	19.011800	83.572300	AP37	
232	ANDHRA PRADESH	Vizianagaram	Gummalakshimpuram	581878	Rayghadajammu	19.020100	83.578100	AP37	Rayghadajammu
233	ANDHRA PRADESH	Vizianagaram	Gummalakshimpuram	581901	Vallada	18.995600	83.565300	AP38	Vallada
234	ANDHRA PRADESH	Vizianagaram	Gummalakshimpuram	581900	Chinaravikona	19.007700	83.560500	AP38	
235	ANDHRA PRADESH	Vizianagaram	Gummalakshimpuram	581915	Amifi	18.978800	83.611900	AP39	Amifi
236	ANDHRA PRADESH	Vizianagaram	Gummalakshimpuram	581904	Ranasingi	18.992800	83.613000	AP39	
237	ANDHRA PRADESH	Vizianagaram	Gummalakshimpuram	581881	Pedaravikona	19.008100	83.545900	AP40	
238	ANDHRA PRADESH	Vizianagaram	Gummalakshimpuram	581927	Geesada (Pamula)	19.016200	83.541900	AP40	Geesada (Pamula)
239	ANDHRA PRADESH	Visakhapatnam	Munchingi Puttu	583570	Talimba	18.327300	82.585300	AP400	Talimba
240	ANDHRA PRADESH	Visakhapatnam	Munchingi Puttu	583315	Durmuduguda	18.331500	82.590700	AP400	
241	ANDHRA PRADESH	Visakhapatnam	Munchingi Puttu	583543	Petumaliputtu	18.319600	82.577500	AP401	
242	ANDHRA PRADESH	Visakhapatnam	Munchingi Puttu	583546	Kummari Puttu	18.322800	82.583200	AP401	Kummari Puttu
243	ANDHRA PRADESH	Visakhapatnam	Munchingi Puttu	583574	Peddapetu	18.312800	82.572900	AP402	Peddapetu
244	ANDHRA PRADESH	Visakhapatnam	Munchingi Puttu	583571	Ganneda	18.317700	82.565700	AP402	
245	ANDHRA PRADESH	Visakhapatnam	Munchingi Puttu	583524	Chippaputtu	18.329900	82.566600	AP403	Chippaputtu


S.No.	State	Dist	Village Name	Village_Lat	Village_Long	Cluster	Tower Location
246	ANDHRA PRADESH	Visakhapatnam	Munchingi Puttu	583402	18.331900	82.549600	AP403
247	ANDHRA PRADESH	Visakhapatnam	Munchingi Puttu	583534	18.346100	82.535500	AP404
248	ANDHRA PRADESH	Visakhapatnam	Munchingi Puttu	583477	18.348800	82.543300	AP404
249	ANDHRA PRADESH	Visakhapatnam	Munchingi Puttu	583526	18.335400	82.531200	AP405
250	ANDHRA PRADESH	Visakhapatnam	Munchingi Puttu	583525	18.338900	82.535200	AP405
251	ANDHRA PRADESH	Visakhapatnam	Munchingi Puttu	583537	18.340800	82.522500	AP406
252	ANDHRA PRADESH	Visakhapatnam	Munchingi Puttu	583463	18.342100	82.528100	AP406
253	ANDHRA PRADESH	Visakhapatnam	Munchingi Puttu	583478	18.344400	82.517900	AP406
254	ANDHRA PRADESH	Visakhapatnam	Munchingi Puttu	583460	18.341400	82.496200	AP407
255	ANDHRA PRADESH	Visakhapatnam	Munchingi Puttu	583479	18.341500	82.505400	AP407
256	ANDHRA PRADESH	Visakhapatnam	Munchingi Puttu	583350	18.361900	82.480200	AP408
257	ANDHRA PRADESH	Visakhapatnam	Munchingi Puttu	583423	18.366000	82.477700	AP408
258	ANDHRA PRADESH	Visakhapatnam	Munchingi Puttu	583317	18.395200	82.433500	AP409
259	ANDHRA PRADESH	Visakhapatnam	Munchingi Puttu	583274	18.403100	82.436300	AP409
260	ANDHRA PRADESH	Vizianagaram	Gummalakshampuram	581883	18.998800	83.521500	AP41
261	ANDHRA PRADESH	Vizianagaram	Gummalakshampuram	581832	19.005300	83.535600	AP41
262	ANDHRA PRADESH	Visakhapatnam	Munchingi Puttu	583320	18.377300	82.424900	AP410
263	ANDHRA PRADESH	Visakhapatnam	Munchingi Puttu	583319	18.384200	82.425700	AP410
264	ANDHRA PRADESH	Visakhapatnam	Munchingi Puttu	583318	18.367600	82.443900	AP411
265	ANDHRA PRADESH	Visakhapatnam	Munchingi Puttu	583347	18.378000	82.448900	AP411
266	ANDHRA PRADESH	Visakhapatnam	Munchingi Puttu	583352	18.358900	82.403200	AP412
267	ANDHRA PRADESH	Visakhapatnam	Munchingi Puttu	583314	18.366400	82.411300	AP412
268	ANDHRA PRADESH	Visakhapatnam	Munchingi Puttu	583354	18.348000	82.400600	AP413
269	ANDHRA PRADESH	Visakhapatnam	Munchingi Puttu	583399	18.351700	82.412900	AP413
270	ANDHRA PRADESH	Visakhapatnam	Munchingi Puttu	583493	18.348100	82.382900	AP414
271	ANDHRA PRADESH	Visakhapatnam	Munchingi Puttu	583390	18.351600	82.381100	AP414
272	ANDHRA PRADESH	Visakhapatnam	Munchingi Puttu	583355	18.333800	82.374500	AP415
273	ANDHRA PRADESH	Visakhapatnam	Munchingi Puttu	583357	18.338900	82.365500	AP415
274	ANDHRA PRADESH	Visakhapatnam	Munchingi Puttu	583392	18.326100	82.393800	AP416
275	ANDHRA PRADESH	Visakhapatnam	Munchingi Puttu	583391	18.330400	82.387900	AP416
276	ANDHRA PRADESH	Visakhapatnam	Munchingi Puttu	583438	18.319500	82.416600	AP417

GOVERNMENT OF INDIA
 DEPARTMENT OF TELECOMMUNICATIONS
 NEW DELHI


S.No.	State	District	Substation Name	Village Code	Village Name	Village_Lat	Village_Long	Cluster	Tower Location
277	ANDHRA PRADESH	Visakhapatnam	Munchingi Puttu	583446	Gunnachelama	18.326100	82.416500	AP417	Gunnachelama
278	ANDHRA PRADESH	Visakhapatnam	Munchingi Puttu	583436	Matchayapuram	18.318400	82.445700	AP418	Matchayapuram
279	ANDHRA PRADESH	Visakhapatnam	Munchingi Puttu	583437	Killumangi	18.323400	82.430200	AP418	
280	ANDHRA PRADESH	Visakhapatnam	Munchingi Puttu	583311	Jodiguda	18.303800	82.417100	AP419	
281	ANDHRA PRADESH	Visakhapatnam	Munchingi Puttu	583447	Babusala	18.310900	82.428700	AP419	Babusala
282	ANDHRA PRADESH	Vizianagaram	Gummalakshampuram	581928	Babbidi	18.994600	83.496500	AP42	Babbidi
283	ANDHRA PRADESH	Vizianagaram	Gummalakshampuram	581897	Boddidi	18.998500	83.503100	AP42	
284	ANDHRA PRADESH	Visakhapatnam	Munchingi Puttu	583485	Boragam	18.296000	82.425200	AP420	Boragam
285	ANDHRA PRADESH	Visakhapatnam	Munchingi Puttu	583440	Garrivada	18.299300	82.432000	AP420	
286	ANDHRA PRADESH	Visakhapatnam	Munchingi Puttu	583444	Vaddiputtu	18.295600	82.442900	AP421	
287	ANDHRA PRADESH	Visakhapatnam	Munchingi Puttu	583388	Barlada	18.302700	82.441900	AP421	Barlada
288	ANDHRA PRADESH	Visakhapatnam	Munchingi Puttu	583443	Kottaputtu	18.290000	82.439300	AP423	
289	ANDHRA PRADESH	Visakhapatnam	Munchingi Puttu	583445	Kondrangivalasa	18.294000	82.434800	AP423	Kondrangivalasa
290	ANDHRA PRADESH	Visakhapatnam	Munchingi Puttu	583397	Pedataminagula	18.344300	82.452300	AP424	Pedataminagula
291	ANDHRA PRADESH	Visakhapatnam	Munchingi Puttu	583435	Buradagunta	18.354000	82.455800	AP424	
292	ANDHRA PRADESH	Visakhapatnam	Munchingi Puttu	583398	Ambapada	18.346300	82.463000	AP425	Ambapada
293	ANDHRA PRADESH	Visakhapatnam	Munchingi Puttu	583386	Kadeembeeru	18.350400	82.465100	AP425	
294	ANDHRA PRADESH	Visakhapatnam	Munchingi Puttu	583393	Balada	18.351200	82.481200	AP426	Balada
295	ANDHRA PRADESH	Visakhapatnam	Munchingi Puttu	583400	Sindhiputtu	18.352900	82.473400	AP426	
296	ANDHRA PRADESH	Visakhapatnam	Munchingi Puttu	583395	Kulabeeru	18.339700	82.485400	AP427	Kulabeeru
297	ANDHRA PRADESH	Visakhapatnam	Munchingi Puttu	583387	Santaveedhi	18.344200	82.482900	AP427	
298	ANDHRA PRADESH	Visakhapatnam	Munchingi Puttu	583401	Jarjula	18.342400	82.469700	AP428	
299	ANDHRA PRADESH	Visakhapatnam	Munchingi Puttu	583394	Tankaputtu	18.345100	82.474000	AP428	Tankaputtu
300	ANDHRA PRADESH	Visakhapatnam	Munchingi Puttu	583396	Amalaguda	18.331700	82.467900	AP429	
301	ANDHRA PRADESH	Visakhapatnam	Munchingi Puttu	583434	Bodiliguda	18.335100	82.472900	AP429	Bodiliguda
302	ANDHRA PRADESH	Vizianagaram	Gummalakshampuram	581880	Chinagesada	18.986700	83.511600	AP43	
303	ANDHRA PRADESH	Vizianagaram	Gummalakshampuram	581898	Atchaba	18.990800	83.517900	AP43	Atchaba
304	ANDHRA PRADESH	Visakhapatnam	Munchingi Puttu	583450	Merakachinta	18.330600	82.479900	AP430	
305	ANDHRA PRADESH	Visakhapatnam	Munchingi Puttu	583471	Jarripada	18.330800	82.475300	AP430	Jarripada
306	ANDHRA PRADESH	Visakhapatnam	Munchingi Puttu	583481	Nandimetta	18.323900	82.479600	AP431	
307	ANDHRA PRADESH	Visakhapatnam	Munchingi Puttu	583454	Karimikiputtu	18.330800	82.487600	AP431	Karimikiputtu


Digitized by
National Archives of India
New Delhi

S.No.	State	District	Village Name	Village_Lat	Village_Long	Cluster	Tower Location
308	ANDHRA PRADESH	Visakhapatnam	Munchingi Puttu	18.317200	82.471600	AP432	Talabirada
309	ANDHRA PRADESH	Visakhapatnam	Munchingi Puttu	18.321200	82.472500	AP432	
310	ANDHRA PRADESH	Visakhapatnam	Munchingi Puttu	18.309000	82.472000	AP433	Padalaputtu
311	ANDHRA PRADESH	Visakhapatnam	Munchingi Puttu	18.310900	82.468800	AP433	
312	ANDHRA PRADESH	Visakhapatnam	Munchingi Puttu	18.317100	82.465000	AP434	
313	ANDHRA PRADESH	Visakhapatnam	Munchingi Puttu	18.317200	82.457100	AP434	Giddalamamidi
314	ANDHRA PRADESH	Visakhapatnam	Munchingi Puttu	18.322700	82.458800	AP435	
315	ANDHRA PRADESH	Visakhapatnam	Munchingi Puttu	18.322600	82.461400	AP435	Gorrelametta
316	ANDHRA PRADESH	Visakhapatnam	Peda Bayalu	18.294300	82.483200	AP436	Rudagamangi
317	ANDHRA PRADESH	Visakhapatnam	Munchingi Puttu	18.302700	82.484800	AP436	
318	ANDHRA PRADESH	Visakhapatnam	Munchingi Puttu	18.310300	82.492900	AP437	Tangula
319	ANDHRA PRADESH	Visakhapatnam	Munchingi Puttu	18.316200	82.495800	AP437	
320	ANDHRA PRADESH	Visakhapatnam	Peda Bayalu	18.318900	82.487200	AP438	Rundalamputtu
321	ANDHRA PRADESH	Visakhapatnam	Munchingi Puttu	18.319600	82.492700	AP438	
322	ANDHRA PRADESH	Visakhapatnam	Munchingi Puttu	18.322300	82.498200	AP439	Gedelabanda
323	ANDHRA PRADESH	Visakhapatnam	Munchingi Puttu	18.323700	82.502300	AP439	
324	ANDHRA PRADESH	Visakhapatnam	Munchingi Puttu	18.295700	82.503200	AP440	Kincholda
325	ANDHRA PRADESH	Visakhapatnam	Munchingi Puttu	18.306500	82.518900	AP440	
326	ANDHRA PRADESH	Visakhapatnam	Munchingi Puttu	18.290900	82.521900	AP441	Gannalaputtu
327	ANDHRA PRADESH	Visakhapatnam	Munchingi Puttu	18.294300	82.526500	AP441	
328	ANDHRA PRADESH	Visakhapatnam	Munchingi Puttu	18.285800	82.526500	AP442	Sariyapalle
329	ANDHRA PRADESH	Visakhapatnam	Munchingi Puttu	18.287900	82.528400	AP442	
330	ANDHRA PRADESH	Visakhapatnam	Peda Bayalu	18.284600	82.549000	AP443	
331	ANDHRA PRADESH	Visakhapatnam	Munchingi Puttu	18.285300	82.541100	AP443	Sarabha Puttu
332	ANDHRA PRADESH	Visakhapatnam	Munchingi Puttu	18.293700	82.537000	AP443	
333	ANDHRA PRADESH	Visakhapatnam	Peda Bayalu	18.268400	82.549200	AP444	
334	ANDHRA PRADESH	Visakhapatnam	Peda Bayalu	18.276600	82.550500	AP444	Kodaputtu
335	ANDHRA PRADESH	Visakhapatnam	Peda Bayalu	18.260400	82.547000	AP445	Jangamputtu
336	ANDHRA PRADESH	Visakhapatnam	Peda Bayalu	18.260700	82.551800	AP445	Lakyuputtu
337	ANDHRA PRADESH	Visakhapatnam	Peda Bayalu	18.264300	82.575700	AP446	Vellapalem
338	ANDHRA PRADESH	Visakhapatnam	Peda Bayalu	18.271700	82.576100	AP446	Boddaputtu



S.No.	State	District	Sub-District/Name	Village Code	Village Name	Village_Lat	Village_Long	Cluster	Tower Location
339	ANDHRA PRADESH	Visakhapatnam	Peda Bayalu	583691	Pulusumamidi	18.260900	82.584200	AP447	Pulusumamidi
340	ANDHRA PRADESH	Visakhapatnam	Peda Bayalu	583587	Bangarumetta	18.266500	82.583400	AP447	
341	ANDHRA PRADESH	Visakhapatnam	Peda Bayalu	583703	Limmagunta	18.235500	82.573300	AP449	Limmagunta
342	ANDHRA PRADESH	Visakhapatnam	Peda Bayalu	583694	Badama	18.238200	82.580000	AP449	
343	ANDHRA PRADESH	Vizianagaram	Komarada	581759	Binnidi	18.972200	83.502300	AP45	Binnidi
344	ANDHRA PRADESH	Vizianagaram	Gummalakshimpuram	581937	Gedrajola	18.972600	83.512500	AP45	
345	ANDHRA PRADESH	Visakhapatnam	Peda Bayalu	583822	Aradagudem	18.198700	82.544900	AP450	Aradagudem
346	ANDHRA PRADESH	Visakhapatnam	Peda Bayalu	583710	Gadugupalle	18.212300	82.549400	AP450	
347	ANDHRA PRADESH	Visakhapatnam	Peda Bayalu	583661	Thotadaputtu	18.234700	82.525200	AP451	
348	ANDHRA PRADESH	Visakhapatnam	Peda Bayalu	583685	Goddiputtu	18.244100	82.526800	AP451	Goddiputtu
349	ANDHRA PRADESH	Visakhapatnam	Peda Bayalu	583709	Mondikota	18.230800	82.553300	AP452	Mondikota
350	ANDHRA PRADESH	Visakhapatnam	Peda Bayalu	583654	Mandiba	18.238800	82.537400	AP452	
351	ANDHRA PRADESH	Visakhapatnam	Munchingi Puttu	583512	Kumada	18.277000	82.426100	AP453	Kumada
352	ANDHRA PRADESH	Visakhapatnam	Munchingi Puttu	583491	Tamarapalle	18.284700	82.419000	AP453	
353	ANDHRA PRADESH	Visakhapatnam	Munchingi Puttu	583490	Mulaputtu	18.271200	82.416900	AP454	Mulaputtu
354	ANDHRA PRADESH	Visakhapatnam	Munchingi Puttu	583513	Digakumada	18.278000	82.409500	AP454	
355	ANDHRA PRADESH	Visakhapatnam	Munchingi Puttu	583486	Gunnalamamidi	18.282500	82.430400	AP455	
356	ANDHRA PRADESH	Visakhapatnam	Munchingi Puttu	583335	Siragamputtu	18.285400	82.426700	AP455	Siragamputtu
357	ANDHRA PRADESH	Visakhapatnam	Munchingi Puttu	583492	Bonangiputtu	18.280900	82.432800	AP456	Bonangiputtu
358	ANDHRA PRADESH	Visakhapatnam	Munchingi Puttu	583439	Chinasariyapalle	18.282100	82.435800	AP456	
359	ANDHRA PRADESH	Visakhapatnam	Peda Bayalu	583593	Vallangiputtu	18.274300	82.448800	AP457	
360	ANDHRA PRADESH	Visakhapatnam	Peda Bayalu	583612	Konaputtu	18.277400	82.448700	AP457	Konaputtu
361	ANDHRA PRADESH	Visakhapatnam	Peda Bayalu	583591	Pathruda	18.268400	82.441100	AP458	Pathruda
362	ANDHRA PRADESH	Visakhapatnam	Peda Bayalu	583592	Thangulaputtu	18.273800	82.442500	AP458	
363	ANDHRA PRADESH	Visakhapatnam	Peda Bayalu	583614	Limmagaruvu	18.260800	82.442700	API459	Limmagaruvu
364	ANDHRA PRADESH	Visakhapatnam	Peda Bayalu	583613	Mulakoravangi @ Chinakoravangi	18.264900	82.442900	API459	
365	ANDHRA PRADESH	Visakhapatnam	Peda Bayalu	583586	Pedakonda	18.273300	82.467500	AP459	
366	ANDHRA PRADESH	Visakhapatnam	Peda Bayalu	583585	China Mukhi Puttu	18.283500	82.468600	AP459	China Mukhi Puttu
367	ANDHRA PRADESH	Vizianagaram	Gummalakshimpuram	581939	Vandidi	18.959200	83.533900	AP46	
368	ANDHRA PRADESH	Vizianagaram	Gummalakshimpuram	581938	Vanakabadi (L.M.)	18.970900	83.528400	AP46	Vanakabadi (L.M.)
369	ANDHRA PRADESH	Visakhapatnam	Peda Bayalu	583663	Kuyyaba	18.261500	82.504400	AP460	Kuyyaba


 Director
 Andhra Pradesh
 Government
 Hyderabad




S.No.	State	Village Name	Village Lat	Village Long	Cluster	Tower Location
370	ANDHRA PRADESH	Visakhapatnam	18.267600	82.487600	AP460	
371	ANDHRA PRADESH	Peda Bayalu	18.249700	82.469800	AP461	Poipalle
372	ANDHRA PRADESH	Peda Bayalu	18.249800	82.478400	AP461	
373	ANDHRA PRADESH	Peda Bayalu	18.235800	82.463600	AP462	
374	ANDHRA PRADESH	Peda Bayalu	18.242600	82.467200	AP462	Gajjangiveedhi
375	ANDHRA PRADESH	Peda Bayalu	18.234100	82.483400	AP463	
376	ANDHRA PRADESH	Peda Bayalu	18.241400	82.486800	AP463	Arlabu
377	ANDHRA PRADESH	Munchingi Puttu	18.277000	82.347100	AP464	Sirlimetta
378	ANDHRA PRADESH	Munchingi Puttu	18.278000	82.361100	AP464	
379	ANDHRA PRADESH	Munchingi Puttu	18.257500	82.339100	AP465	
380	ANDHRA PRADESH	Munchingi Puttu	18.263500	82.340600	AP465	Kimuduputtu
381	ANDHRA PRADESH	Munchingi Puttu	18.252200	82.351000	SINGLE	Vuppacheruvu
382	ANDHRA PRADESH	Munchingi Puttu	18.271200	82.392100	AP467	
383	ANDHRA PRADESH	Munchingi Puttu	18.273700	82.387900	AP467	Maddulabanda
384	ANDHRA PRADESH	Munchingi Puttu	18.261700	82.388500	AP468	Poolabanda
385	ANDHRA PRADESH	Munchingi Puttu	18.266400	82.374900	AP468	
386	ANDHRA PRADESH	Munchingi Puttu	18.253200	82.378600	AP469	Santaveedhi
387	ANDHRA PRADESH	Munchingi Puttu	18.257700	82.383500	AP469	
388	ANDHRA PRADESH	Gummalakshampuram	18.961600	83.557100	AP47	Balesu
389	ANDHRA PRADESH	Gummalakshampuram	18.965300	83.541200	AP47	
390	ANDHRA PRADESH	Munchingi Puttu	18.242100	82.378500	AP470	Tudumurai
391	ANDHRA PRADESH	Munchingi Puttu	18.248400	82.371100	AP470	
392	ANDHRA PRADESH	Peda Bayalu	18.224900	82.412300	AP471	Kurajangi
393	ANDHRA PRADESH	Peda Bayalu	18.235000	82.413500	AP471	
394	ANDHRA PRADESH	Peda Bayalu	18.231500	82.405600	AP472	
395	ANDHRA PRADESH	Munchingi Puttu	18.231700	82.395000	AP472	Pittagruddlu
396	ANDHRA PRADESH	Munchingi Puttu	18.227100	82.366100	AP473	
397	ANDHRA PRADESH	Peda Bayalu	18.227600	82.361700	AP473	Sakirevu
398	ANDHRA PRADESH	Munchingi Puttu	18.224000	82.370000	AP474	
399	ANDHRA PRADESH	Munchingi Puttu	18.224100	82.374400	AP474	Surtaniputtu
400	ANDHRA PRADESH	Peda Bayalu	18.211600	82.352600	AP475	Kothuru

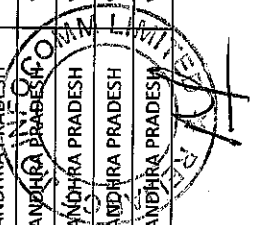


S.No.	State	District	Sub-District Name	Village Code	Village Name	Village_Lat	Village_Long	Cluster	Tower Location
401	ANDHRA PRADESH	Visakhapatnam	Peda Bayalu	583669	Pinaravalli	18.218500	82.357700	AP475	
402	ANDHRA PRADESH	Visakhapatnam	Peda Bayalu	583721	Basula	18.207400	82.373600	AP476	
403	ANDHRA PRADESH	Visakhapatnam	Peda Bayalu	583726	Chamagedda	18.208700	82.382200	AP476	Chamagedda
404	ANDHRA PRADESH	Visakhapatnam	Peda Bayalu	583667	Sanigaguda	18.187300	82.334100	AP477	
405	ANDHRA PRADESH	Visakhapatnam	Peda Bayalu	583618	Karjuraguda	18.190700	82.329000	AP477	Karjuraguda
406	ANDHRA PRADESH	Visakhapatnam	Peda Bayalu	583682	Gaburumamidi	18.186000	82.344400	AP478	
407	ANDHRA PRADESH	Visakhapatnam	Peda Bayalu	583668	Gunjuvada	18.197900	82.352100	AP478	Gunjuvada
408	ANDHRA PRADESH	Visakhapatnam	Peda Bayalu	583675	Kondru	18.166300	82.366500	AP479	Kondru
409	ANDHRA PRADESH	Visakhapatnam	Peda Bayalu	583729	Malaseethakota	18.172000	82.358300	AP479	
410	ANDHRA PRADESH	Vizianagaram	Gummalakshimpuram	581933	Vadaputti	18.934800	83.530200	AP48	Vadaputti
411	ANDHRA PRADESH	Vizianagaram	Gummalakshimpuram	581934	Nellikikkuva	18.940800	83.537600	AP48	
412	ANDHRA PRADESH	Visakhapatnam	Peda Bayalu	583677	Injari	18.179500	82.374000	AP480	
413	ANDHRA PRADESH	Visakhapatnam	Peda Bayalu	583617	Jamiguda	18.185900	82.366100	AP480	Jamiguda
414	ANDHRA PRADESH	Visakhapatnam	Peda Bayalu	583768	Ambbeerupadu	18.186500	82.376500	AP481	Ambbeerupadu
415	ANDHRA PRADESH	Visakhapatnam	Peda Bayalu	583616	Sapparlamamidi	18.193800	82.371800	AP481	
416	ANDHRA PRADESH	Visakhapatnam	Peda Bayalu	583676	Tallabu	18.183000	82.405200	AP482	Tallabu
417	ANDHRA PRADESH	Visakhapatnam	Peda Bayalu	583728	Gindali	18.183800	82.395900	AP482	
418	ANDHRA PRADESH	Visakhapatnam	Peda Bayalu	583772	Salebulu	18.164100	82.399100	AP483	Salebulu
419	ANDHRA PRADESH	Visakhapatnam	Peda Bayalu	583732	Mulalova	18.173400	82.404700	AP483	
420	ANDHRA PRADESH	Visakhapatnam	Peda Bayalu	583681	Ginnelakota	18.212600	82.406300	AP484	Ginnelakota
421	ANDHRA PRADESH	Visakhapatnam	Peda Bayalu	583720	Puttakota	18.212800	82.395400	AP484	
422	ANDHRA PRADESH	Visakhapatnam	Peda Bayalu	583723	Mettaguda	18.201100	82.391600	AP485	
423	ANDHRA PRADESH	Visakhapatnam	Peda Bayalu	583735	Landulu	18.202100	82.403100	AP485	Landulu
424	ANDHRA PRADESH	Visakhapatnam	Peda Bayalu	583679	Pedapadu	18.206400	82.419500	AP486	
425	ANDHRA PRADESH	Visakhapatnam	Peda Bayalu	583724	Inupatigalu	18.209800	82.414500	AP486	Inupatigalu
426	ANDHRA PRADESH	Visakhapatnam	Peda Bayalu	583678	Chintagaruvu	18.196600	82.417200	AP487	Chintagaruvu
427	ANDHRA PRADESH	Visakhapatnam	Peda Bayalu	583736	Gocheri	18.205400	82.425600	AP487	
428	ANDHRA PRADESH	Visakhapatnam	Peda Bayalu	583765	Rallagongu	18.186700	82.430900	AP488	
429	ANDHRA PRADESH	Visakhapatnam	Peda Bayalu	583829	Vancharba	18.193300	82.439600	AP488	Vancharba
430	ANDHRA PRADESH	Visakhapatnam	Peda Bayalu	583770	Gandalam	18.163200	82.421200	AP489	Gandalam
431	ANDHRA PRADESH	Visakhapatnam	Peda Bayalu	583677	Peparualasa @ Kumborla	18.174800	82.423800	AP489	

S. No.	State	Village Name	Village Lat	Village Long	Cluster	Tower Location
432	ANDHRA PRADESH	Vizianagaram	18.912300	83.561000	AP49	
433	ANDHRA PRADESH	Kurupam	18.912300	83.576500	AP49	Rangupuram
434	ANDHRA PRADESH	Vizianagaram	18.168100	82.430800	AP490	
435	ANDHRA PRADESH	Visakhapatnam	18.174500	82.436900	AP490	Chitrakayaputtu
436	ANDHRA PRADESH	Visakhapatnam	18.206000	82.458000	AP491	
437	ANDHRA PRADESH	Visakhapatnam	18.210300	82.452300	AP491	Jangamputtu
438	ANDHRA PRADESH	Visakhapatnam	18.204600	82.472000	AP492	
439	ANDHRA PRADESH	Visakhapatnam	18.208400	82.470600	AP492	Seemakonda
440	ANDHRA PRADESH	Visakhapatnam	18.212600	82.476800	AP493	Chinagullelu
441	ANDHRA PRADESH	Visakhapatnam	18.215000	82.484800	AP493	
442	ANDHRA PRADESH	Visakhapatnam	18.176400	82.455800	AP494	
443	ANDHRA PRADESH	Visakhapatnam	18.185000	82.454000	AP494	Lingeruputtu
444	ANDHRA PRADESH	Visakhapatnam	18.178100	82.462800	AP496	
445	ANDHRA PRADESH	Visakhapatnam	18.184100	82.464100	AP496	Maggamveedhi
446	ANDHRA PRADESH	Visakhapatnam	18.200900	82.487700	AP497	
447	ANDHRA PRADESH	Visakhapatnam	18.203100	82.494200	AP497	Gallelu
448	ANDHRA PRADESH	Visakhapatnam	18.187700	82.474200	AP498	Jarupalapadabayalu
449	ANDHRA PRADESH	Visakhapatnam	18.192900	82.483000	AP498	
450	ANDHRA PRADESH	Visakhapatnam	18.181700	82.496100	AP499	Kindalam
451	ANDHRA PRADESH	Visakhapatnam	18.182300	82.503600	AP499	
452	ANDHRA PRADESH	Vizianagaram	18.844300	83.615400	AP50	
453	ANDHRA PRADESH	Vizianagaram	18.851200	83.617200	AP50	Balleru
454	ANDHRA PRADESH	Visakhapatnam	18.163800	82.482100	AP500	Vanakothuru
455	ANDHRA PRADESH	Visakhapatnam	18.168200	82.476000	AP500	Buruguveedhi
456	ANDHRA PRADESH	Visakhapatnam	18.155100	82.451000	AP501	Pothulagaruvu
457	ANDHRA PRADESH	Visakhapatnam	18.158200	82.444600	AP501	Amedelu
458	ANDHRA PRADESH	Visakhapatnam	18.143500	82.435200	AP502	Malliputtu
459	ANDHRA PRADESH	Visakhapatnam	18.148900	82.435400	AP502	Gabuduputtu
460	ANDHRA PRADESH	Visakhapatnam	18.140300	82.414900	AP503	Cheekupanasa
461	ANDHRA PRADESH	Visakhapatnam	18.141100	82.418300	AP503	Vangarai
462	ANDHRA PRADESH	Visakhapatnam	18.167000	82.532400	AP504	Cheepurugondi

S.No.	State	District	Sub-District Name	Village Name	Village Code	Village Name	Village_Lat	Village_Long	Cluster	Tower Location
463	ANDHRA PRADESH	Visakhapatnam	Peda Bayalu	Lagasariputtu	583826	Lagasariputtu	18.169800	82.525600	AP504	Lagasariputtu
464	ANDHRA PRADESH	Visakhapatnam	Peda Bayalu	Savidimamidi	583804	Savidimamidi	18.155200	82.539400	AP505	Savidimamidi
465	ANDHRA PRADESH	Visakhapatnam	Peda Bayalu	Matchepalle	583821	Matchepalle	18.155400	82.549200	AP505	
466	ANDHRA PRADESH	Visakhapatnam	Peda Bayalu	Vancharba	583715	Vancharba	18.162200	82.571100	AP506	Vancharba
467	ANDHRA PRADESH	Visakhapatnam	Peda Bayalu	Maredupalle	583806	Maredupalle	18.171600	82.578500	AP506	
468	ANDHRA PRADESH	Visakhapatnam	Peda Bayalu	Kambalabayalu	583827	Kambalabayalu	18.123000	82.579200	AP507	
469	ANDHRA PRADESH	Visakhapatnam	Peda Bayalu	Chandiputtu	583828	Chandiputtu	18.133800	82.581400	AP507	Chandiputtu
470	ANDHRA PRADESH	Visakhapatnam	Peda Bayalu	Borramamidi	583814	Borramamidi	18.129500	82.523500	AP508	Borramamidi
471	ANDHRA PRADESH	Visakhapatnam	Peda Bayalu	Sampangidatu	583818	Sampangidatu	18.131700	82.537900	AP508	
472	ANDHRA PRADESH	Visakhapatnam	Peda Bayalu	Rasiguppa	583817	Rasiguppa	18.136900	82.543000	AP509	
473	ANDHRA PRADESH	Visakhapatnam	Peda Bayalu	Baithimilanka	583815	Baithimilanka	18.141900	82.536300	AP509	Baithimilanka
474	ANDHRA PRADESH	Vizianagaram	Kurupam	Pedagottili	581980	Pedagottili	18.885700	83.723600	AP51	Pedagottili
475	ANDHRA PRADESH	Vizianagaram	Kurupam	Dongalabaramani	581971	Dongalabaramani	18.901900	83.727400	AP51	
476	ANDHRA PRADESH	Visakhapatnam	Pederu	Boddaputtu	584650	Boddaputtu	18.122600	82.552700	AP510	Boddaputtu
477	ANDHRA PRADESH	Visakhapatnam	Peda Bayalu	Marridatu	583819	Marridatu	18.122700	82.539200	AP510	
478	ANDHRA PRADESH	Visakhapatnam	Peda Bayalu	Lichabu	583775	Lichabu	18.120100	82.394200	AP511	
479	ANDHRA PRADESH	Visakhapatnam	Peda Bayalu	Jalampalle	583782	Jalampalle	18.126800	82.400100	AP511	Jalampalle
480	ANDHRA PRADESH	Visakhapatnam	Peda Bayalu	Duddupalle	583779	Duddupalle	18.117100	82.410800	AP512	
481	ANDHRA PRADESH	Visakhapatnam	G.Madugula	Rachaveedhi	584832	Rachaveedhi	18.117200	82.427000	AP512	Rachaveedhi
482	ANDHRA PRADESH	Visakhapatnam	G.Madugula	Kodimamidi	584808	Kodimamidi	18.103900	82.408000	AP513	Kodimamidi
483	ANDHRA PRADESH	Visakhapatnam	G.Madugula	Kuridili	584809	Kuridili	18.106400	82.412900	AP513	
484	ANDHRA PRADESH	Visakhapatnam	G.Madugula	Valasapanasa	584815	Valasapanasa	18.101800	82.402500	AP514	
485	ANDHRA PRADESH	Visakhapatnam	Peda Bayalu	Kummarigunta	583777	Kummarigunta	18.104700	82.403900	AP514	Kummarigunta
486	ANDHRA PRADESH	Visakhapatnam	G.Madugula	K.Bandaveedhi	584810	K.Bandaveedhi	18.091900	82.385400	AP515	K.Bandaveedhi
487	ANDHRA PRADESH	Visakhapatnam	G.Madugula	Buradaveedhi	584806	Buradaveedhi	18.098300	82.397300	AP515	
488	ANDHRA PRADESH	Visakhapatnam	Peda Bayalu	Sadaru Mamidi	583791	Sadaru Mamidi	18.137300	82.445500	AP516	
489	ANDHRA PRADESH	Visakhapatnam	Peda Bayalu	Gajjedi	583784	Gajjedi	18.141200	82.449500	AP516	Gajjedi
490	ANDHRA PRADESH	Visakhapatnam	Peda Bayalu	Borraneredu	583795	Borraneredu	18.137900	82.472700	AP517	
491	ANDHRA PRADESH	Visakhapatnam	Peda Bayalu	Nittaputtu	583792	Nittaputtu	18.140100	82.466600	AP517	Nittaputtu
492	ANDHRA PRADESH	Visakhapatnam	G.Madugula	Boithela @ Bonkatili	584836	Boithela @ Bonkatili	18.127300	82.436500	AP518	Boithela @ Bonkatili
493	ANDHRA PRADESH	Visakhapatnam	G.Madugula	Peddagaruvu	584838	Peddagaruvu	18.129500	82.441500	AP518	


 Director
 Andhra Pradesh
 Department of Public
 Works, Housing &
 Urban Infrastructure
 Hyderabad




S.No.	State	Village	Village Name	Village Lat	Village Long	Cluster	Tower Location
494	ANDHRA PRADESH	Visakhapatnam	G.Madugula	18.125300	82.442900	AP519	Singam Valasa
495	ANDHRA PRADESH	Visakhapatnam	Peda Bayalu	18.127500	82.447300	AP519	
496	ANDHRA PRADESH	Vizianagaram	Kurupam	18.877200	83.776500	AP52	Keedavai
497	ANDHRA PRADESH	Vizianagaram	Kurupam	18.883900	83.773300	AP52	
498	ANDHRA PRADESH	Visakhapatnam	G.Madugula	18.118900	82.444500	AP520	Subbulu
499	ANDHRA PRADESH	Visakhapatnam	G.Madugula	18.122500	82.451600	AP520	
500	ANDHRA PRADESH	Visakhapatnam	G.Madugula	18.111200	82.457400	AP521	
501	ANDHRA PRADESH	Visakhapatnam	G.Madugula	18.113400	82.458000	AP521	Pulusumamidi
502	ANDHRA PRADESH	Visakhapatnam	G.Madugula	18.116200	82.466500	AP522	
503	ANDHRA PRADESH	Visakhapatnam	Peda Bayalu	18.120900	82.477800	AP522	Bandamamidi
504	ANDHRA PRADESH	Visakhapatnam	G.Madugula	18.121500	82.465300	AP523	
505	ANDHRA PRADESH	Visakhapatnam	G.Madugula	18.121800	82.458600	AP523	Jamulaveedhi
506	ANDHRA PRADESH	Visakhapatnam	G.Madugula	18.126300	82.466400	AP524	Yegarapalle
507	ANDHRA PRADESH	Visakhapatnam	Peda Bayalu	18.132100	82.467800	AP524	
508	ANDHRA PRADESH	Visakhapatnam	G.Madugula	18.067100	82.357000	AP525	
509	ANDHRA PRADESH	Visakhapatnam	G.Madugula	18.085900	82.360800	AP525	Chilakapanasa
510	ANDHRA PRADESH	Visakhapatnam	G.Madugula	18.082700	82.440600	AP526	Gadigunta
511	ANDHRA PRADESH	Visakhapatnam	G.Madugula	18.083400	82.448100	AP526	
512	ANDHRA PRADESH	Visakhapatnam	G.Madugula	18.080400	82.459400	AP527	Korrapadu
513	ANDHRA PRADESH	Visakhapatnam	G.Madugula	18.086300	82.457200	AP527	
514	ANDHRA PRADESH	Visakhapatnam	G.Madugula	18.082100	82.493200	AP528	
515	ANDHRA PRADESH	Visakhapatnam	G.Madugula	18.089100	82.489900	AP528	Maddiveedhi
516	ANDHRA PRADESH	Visakhapatnam	G.Madugula	18.057300	82.481000	AP529	Kitumulu
517	ANDHRA PRADESH	Visakhapatnam	G.Madugula	18.068800	82.479800	AP529	
518	ANDHRA PRADESH	Vizianagaram	Kurupam	18.839000	83.800500	AP53	Seediguda
519	ANDHRA PRADESH	Vizianagaram	Kurupam	18.853100	83.805900	AP53	
520	ANDHRA PRADESH	Vizianagaram	Kurupam	18.870200	83.716800	AP54	Kolisa
521	ANDHRA PRADESH	Vizianagaram	Kurupam	18.878500	83.704200	AP54	
522	ANDHRA PRADESH	Visakhapatnam	Chintapalle	18.062300	82.416100	AP540	Boddaputtu
523	ANDHRA PRADESH	Visakhapatnam	G.Madugula	18.063100	82.397500	AP540	
524	ANDHRA PRADESH	Visakhapatnam	G.Madugula	18.067400	82.412800	AP540	



S.No.	State	District	Sub District Name	Village Code	Village Name	Village_Lat	Village_Long	Cluster	Tower Location
525	ANDHRA PRADESH	Visakhapatnam	G.Madugula	584819	Chilakalapalem	18.050500	82.400500	AP541	
526	ANDHRA PRADESH	Visakhapatnam	Chintapalle	585335	Kitumula	18.051300	82.410600	AP541	Kitumula
527	ANDHRA PRADESH	Visakhapatnam	Chintapalle	585156	Goppugudiselu	18.039000	82.388900	AP542	Goppugudiselu
528	ANDHRA PRADESH	Visakhapatnam	G.Madugula	584826	Sopalu	18.040600	82.384000	AP542	
529	ANDHRA PRADESH	Visakhapatnam	Chintapalle	585178	Gosaigondhi	18.035900	82.402000	AP543	Gosaigondhi
530	ANDHRA PRADESH	Visakhapatnam	Chintapalle	585157	Vandanapalle	18.041900	82.404100	AP543	
531	ANDHRA PRADESH	Visakhapatnam	Chintapalle	585168	Pullalamamidi	18.034900	82.410800	AP544	Pullalamamidi
532	ANDHRA PRADESH	Visakhapatnam	Chintapalle	585167	Gorrelametta	18.045100	82.416900	AP544	
533	ANDHRA PRADESH	Visakhapatnam	Chintapalle	585164	Sampangiputtu	18.043000	82.427400	AP546	Sampangiputtu
534	ANDHRA PRADESH	Visakhapatnam	Chintapalle	585163	Vanchuladurgam	18.047800	82.428500	AP546	
535	ANDHRA PRADESH	Visakhapatnam	Chintapalle	585169	Lumburu	18.030300	82.426000	AP547	
536	ANDHRA PRADESH	Visakhapatnam	Chintapalle	585162	Donipolalu	18.038000	82.428700	AP547	Donipolalu
537	ANDHRA PRADESH	Visakhapatnam	Chintapalle	585172	Kilimisingi Durgam	18.028700	82.448000	AP548	Kilimisingi Durgam
538	ANDHRA PRADESH	Visakhapatnam	G.Madugula	584854	Yerragoppu	18.028800	82.460800	AP548	
539	ANDHRA PRADESH	Visakhapatnam	G.Madugula	584853	Varadamamidi	18.008800	82.460700	AP549	
540	ANDHRA PRADESH	Visakhapatnam	G.Madugula	585040	Vantalalamamidi	18.014300	82.469500	AP549	Vantalalamamidi
541	ANDHRA PRADESH	Vizianagaram	Kurupam	582017	Podisa	18.860800	83.675300	AP55	Podisa
542	ANDHRA PRADESH	Vizianagaram	Kurupam	582016	Chinthalakoridi	18.863400	83.695700	AP55	
543	ANDHRA PRADESH	Visakhapatnam	G.Madugula	584807	Kappalu	18.013200	82.479900	AP550	
544	ANDHRA PRADESH	Visakhapatnam	G.Madugula	584803	Surtipalle	18.023900	82.474700	AP550	Surtipalle
545	ANDHRA PRADESH	Visakhapatnam	Hukumpeta	584475	Chintalaveedhi	18.181400	82.775300	AP551	Chintalaveedhi
546	ANDHRA PRADESH	Visakhapatnam	Hukumpeta	584474	Marripalem	18.182300	82.764100	AP551	
547	ANDHRA PRADESH	Visakhapatnam	Hukumpeta	584522	Santhari	18.169600	82.786600	AP552	Santhari
548	ANDHRA PRADESH	Visakhapatnam	Hukumpeta	584476	Rudi @ Degarudi	18.178600	82.785500	AP552	
549	ANDHRA PRADESH	Visakhapatnam	Hukumpeta	584478	Boddaputtu	18.169700	82.802200	AP553	
550	ANDHRA PRADESH	Visakhapatnam	Hukumpeta	584477	Pathakota	18.177000	82.796900	AP553	Pathakota
551	ANDHRA PRADESH	Visakhapatnam	Hukumpeta	584480	Kokkisa	18.157800	82.790900	AP554	Kokkisa
552	ANDHRA PRADESH	Visakhapatnam	Hukumpeta	584479	Mangalamamidi	18.162800	82.796100	AP554	
553	ANDHRA PRADESH	Visakhapatnam	Hukumpeta	584482	Irukurai	18.149700	82.804400	AP555	
554	ANDHRA PRADESH	Visakhapatnam	Hukumpeta	584481	Liviti	18.151600	82.794300	AP555	Liviti
555	ANDHRA PRADESH	Visakhapatnam	Hukumpeta	584540	Gangarajuputtu	18.141700	82.765800	AP556	Gangarajuputtu

S.No.	State	District	Village Name	Village_Lat	Village_Long	Cluster	Tower Location
556	ANDHRA PRADESH	Visakhapatnam	Gummadiganduva	18.153100	82.761200	AP556	
557	ANDHRA PRADESH	Visakhapatnam	Bheemavaram	18.130600	82.754700	AP557	Bheemavaram
558	ANDHRA PRADESH	Visakhapatnam	Chittampadu	18.132400	82.766600	AP557	
559	ANDHRA PRADESH	Visakhapatnam	Marrivalasa	18.130400	82.727700	AP558	
560	ANDHRA PRADESH	Visakhapatnam	Tiyyaniputtu	18.131500	82.730900	AP558	Tiyyaniputtu
561	ANDHRA PRADESH	Visakhapatnam	Maddiputtu	18.112000	82.740100	AP559	Maddiputtu
562	ANDHRA PRADESH	Visakhapatnam	Gondipeta	18.115400	82.742900	AP559	
563	ANDHRA PRADESH	Visakhapatnam	Gangudi	18.094600	82.771000	AP560	
564	ANDHRA PRADESH	Visakhapatnam	Goppulapalem	18.099700	82.771100	AP560	Goppulapalem
565	ANDHRA PRADESH	Visakhapatnam	Gillibaddu	18.079500	82.739700	AP561	
566	ANDHRA PRADESH	Visakhapatnam	Andiba	18.089500	82.739900	AP561	Andiba
567	ANDHRA PRADESH	Visakhapatnam	Buradapadu	18.048000	82.761000	AP562	
568	ANDHRA PRADESH	Visakhapatnam	Burugu Chetru	18.050900	82.742800	AP562	Burugu Chetru
569	ANDHRA PRADESH	Visakhapatnam	Piduguputtu	18.011300	82.756700	AP563	
570	ANDHRA PRADESH	Visakhapatnam	Kummarithumu	18.014800	82.743400	AP563	Kummarithumu
571	ANDHRA PRADESH	Visakhapatnam	Kakki	17.993600	82.761300	AP564	Kakki
572	ANDHRA PRADESH	Visakhapatnam	Gulmiddhachatru	18.002400	82.760500	AP564	
573	ANDHRA PRADESH	Visakhapatnam	Saldigedda	17.940700	82.775800	AP565	Saldigedda
574	ANDHRA PRADESH	Visakhapatnam	Balamalu	17.952400	82.777200	AP565	
575	ANDHRA PRADESH	Visakhapatnam	Tagavulamamidi Garuvu	18.000100	82.843500	AP566	
576	ANDHRA PRADESH	Visakhapatnam	Cheemalapalle	18.001300	82.849700	AP566	Cheemalapalle
577	ANDHRA PRADESH	Visakhapatnam	Kodulolampadu	18.019200	82.785900	AP567	
578	ANDHRA PRADESH	Visakhapatnam	Bidarigaruvu	18.034300	82.782000	AP567	Bidarigaruvu
579	ANDHRA PRADESH	Visakhapatnam	Dabbagaruvu	18.008300	82.806100	AP568	Dabbagaruvu
580	ANDHRA PRADESH	Visakhapatnam	Baddigummi	18.015700	82.798400	AP568	
581	ANDHRA PRADESH	Visakhapatnam	Bothichettu	18.022400	82.804300	AP569	
582	ANDHRA PRADESH	Visakhapatnam	Jangadapalle	18.030100	82.810700	AP569	Jangadapalle
583	ANDHRA PRADESH	Visakhapatnam	Pedapolam	18.040500	82.823200	AP570	Pedapolam
584	ANDHRA PRADESH	Visakhapatnam	Gaddibanda	18.044800	82.822400	AP570	
585	ANDHRA PRADESH	Visakhapatnam	Cheedigaruvu	18.039600	82.831400	AP571	
586	ANDHRA PRADESH	Visakhapatnam	Gullipalle	18.045300	82.831500	AP571	Gullipalle



S.No.	State	District	Sub-District Name	Village Code	Village Name	Village_Lat	Village_Long	Cluster	Tower Location
587	ANDHRA PRADESH	Visakhapatnam	Hukumpeta	584446	Sampangiputtu	18.094200	82.837200	AP572	
588	ANDHRA PRADESH	Visakhapatnam	Hukumpeta	584547	Sembi	18.097000	82.821600	AP572	Sembi
589	ANDHRA PRADESH	Visakhapatnam	Hukumpeta	584578	Sesaipanuku	18.066000	82.813100	AP573	Sesaipanuku
590	ANDHRA PRADESH	Visakhapatnam	Hukumpeta	584582	Bangarubuddi	18.078200	82.821800	AP573	
591	ANDHRA PRADESH	Visakhapatnam	Hukumpeta	584584	Ganika	18.053900	82.861300	AP574	Ganika
592	ANDHRA PRADESH	Visakhapatnam	Hukumpeta	584585	Kothavuru	18.061400	82.853500	AP574	
593	ANDHRA PRADESH	Visakhapatnam	Ananthagiri	584349	Tunisebu	18.074700	82.860300	AP575	Tunisebu
594	ANDHRA PRADESH	Visakhapatnam	Ananthagiri	584350	Bandakonda	18.077800	82.856400	AP575	
595	ANDHRA PRADESH	Visakhapatnam	Ananthagiri	584354	Dayarti	18.062100	82.893300	AP576	Dayarti
596	ANDHRA PRADESH	Visakhapatnam	Ananthagiri	584353	Madrebu	18.063500	82.877200	AP576	
597	ANDHRA PRADESH	Visakhapatnam	Hukumpeta	584555	Kethampalem	18.132300	82.842900	AP577	
598	ANDHRA PRADESH	Visakhapatnam	Hukumpeta	584546	Veerendla	18.134800	82.839600	AP577	Veerendla
599	ANDHRA PRADESH	Visakhapatnam	Ananthagiri	584342	Kudiya	18.085500	82.881000	AP578	
600	ANDHRA PRADESH	Visakhapatnam	Ananthagiri	584374	Kondemkota	18.086200	82.892700	AP578	Kondemkota
601	ANDHRA PRADESH	Visakhapatnam	Ananthagiri	584348	Tankota	18.087800	82.873500	AP579	Tankota
602	ANDHRA PRADESH	Visakhapatnam	Ananthagiri	584341	Billakamba	18.092600	82.877700	AP579	
603	ANDHRA PRADESH	Vizianagaram	Komarada	581732	Teelesu	18.979900	83.322800	AP58	
604	ANDHRA PRADESH	Vizianagaram	Komarada	581730	Vanabadi	18.991100	83.327900	AP58	Vanabadi
605	ANDHRA PRADESH	Visakhapatnam	Ananthagiri	584347	Poderti	18.101100	82.870100	AP580	
606	ANDHRA PRADESH	Visakhapatnam	Ananthagiri	584410	Pedabayalu	18.103100	82.878300	AP580	Pedabayalu
607	ANDHRA PRADESH	Visakhapatnam	Ananthagiri	584345	Gummani	18.113900	82.876800	AP581	
608	ANDHRA PRADESH	Visakhapatnam	Ananthagiri	584346	Velamamidi	18.118700	82.868300	AP581	Velamamidi
609	ANDHRA PRADESH	Visakhapatnam	Ananthagiri	584322	Jampaputtu	18.116300	82.893600	AP582	
610	ANDHRA PRADESH	Visakhapatnam	Ananthagiri	584321	Vantarba	18.120800	82.891100	AP582	Vantarba
611	ANDHRA PRADESH	Visakhapatnam	Ananthagiri	584320	Addategala	18.126500	82.885700	AP583	
612	ANDHRA PRADESH	Visakhapatnam	Ananthagiri	584337	Pandirimamidi	18.130500	82.891700	AP583	Pandirimamidi
613	ANDHRA PRADESH	Visakhapatnam	Ananthagiri	584319	Taragam	18.133400	82.897000	AP584	
614	ANDHRA PRADESH	Visakhapatnam	Ananthagiri	584326	Voovalu	18.134000	82.903800	AP584	Voovalu
615	ANDHRA PRADESH	Visakhapatnam	Ananthagiri	584327	Tenkajalavasa	18.128300	82.904600	AP585	Tenkajalavasa
616	ANDHRA PRADESH	Visakhapatnam	Ananthagiri	584340	Gazzellagaruvu	18.131700	82.908900	AP585	
617	ANDHRA PRADESH	Visakhapatnam	Ananthagiri	584339	Cheedigaru	18.120900	82.917100	AP586	Cheedigaru

1. The above information is for reference only and shall not be used for any purpose without the prior approval of the Competent Authority.


2. The above information is for reference only and shall not be used for any purpose without the prior approval of the Competent Authority.

S.No.	State	Visakhapatnam	Cluster	Village Name	Village_Lat	Village_Long	Cluster	Tower Location
618	ANDHRA PRADESH	Visakhapatnam	Ananthagiri	584330	Rallagaruvu	18.124900	AP586	
619	ANDHRA PRADESH	Visakhapatnam	Ananthagiri	584338	Putikaputtu	18.115100	AP587	
620	ANDHRA PRADESH	Visakhapatnam	Ananthagiri	584332	Tangellabanda	18.121200	AP587	Tangellabanda
621	ANDHRA PRADESH	Visakhapatnam	Ananthagiri	584378	Chatakamba	18.097900	AP588	Chatakamba
622	ANDHRA PRADESH	Visakhapatnam	Ananthagiri	584334	Bonuru	18.111200	AP588	
623	ANDHRA PRADESH	Visakhapatnam	Ananthagiri	584352	Bembi	18.110700	AP589	Bembi
624	ANDHRA PRADESH	Visakhapatnam	Ananthagiri	584355	Sariya	18.116500	AP589	
625	ANDHRA PRADESH	Vizianagaram	Komarada	581747	Kosu	18.919400	AP59	
626	ANDHRA PRADESH	Vizianagaram	Komarada	581743	Vutakosu	18.926500	AP59	Vutakosu
627	ANDHRA PRADESH	Visakhapatnam	Devarapalle	585966	Sammeda	18.071800	AP590	Sammeda
628	ANDHRA PRADESH	Visakhapatnam	Ananthagiri	584394	Tattapudi	18.084600	AP590	
629	ANDHRA PRADESH	Visakhapatnam	Ananthagiri	584358	Tamuta	18.089300	AP591	Tamuta
630	ANDHRA PRADESH	Visakhapatnam	Ananthagiri	584375	Regulapalem	18.091600	AP591	
631	ANDHRA PRADESH	Visakhapatnam	Ananthagiri	584391	Chindugulapadu	18.073600	AP592	Chindugulapadu
632	ANDHRA PRADESH	Visakhapatnam	Ananthagiri	584387	Peda Buruga-I	18.080700	AP592	
633	ANDHRA PRADESH	Visakhapatnam	Ananthagiri	584388	Kottamguda	18.076000	AP593	
634	ANDHRA PRADESH	Visakhapatnam	Ananthagiri	584380	Pinakota	18.076300	AP593	Pinakota
635	ANDHRA PRADESH	Visakhapatnam	Ananthagiri	584371	Ballagaruvu	18.060500	AP594	
636	ANDHRA PRADESH	Visakhapatnam	Ananthagiri	584370	Mallampeta	18.061100	AP594	Mallampeta
637	ANDHRA PRADESH	Visakhapatnam	Ananthagiri	584283	Kadarevu	18.042400	AP595	
638	ANDHRA PRADESH	Visakhapatnam	Ananthagiri	584385	Chintapaka	18.054200	AP595	Chintapaka
639	ANDHRA PRADESH	Visakhapatnam	Ananthagiri	584359	Dibbapalem	18.031600	AP596	
640	ANDHRA PRADESH	Visakhapatnam	Ananthagiri	584148	Kotaparti	18.035400	AP596	Kotaparti
641	ANDHRA PRADESH	Visakhapatnam	Ananthagiri	584356	Makanapalle	18.047400	AP597	
642	ANDHRA PRADESH	Visakhapatnam	Ananthagiri	584369	Velagalapadu	18.048000	AP597	Velagalapadu
643	ANDHRA PRADESH	Visakhapatnam	G.Madugula	585059	Jolamputtu	17.974700	AP598	
644	ANDHRA PRADESH	Visakhapatnam	G.Madugula	585073	Boddapadu	17.981600	AP598	Boddapadu
645	ANDHRA PRADESH	Visakhapatnam	G.Madugula	585062	Porlu	17.978200	AP599	Porlu
646	ANDHRA PRADESH	Visakhapatnam	G.Madugula	585066	Kothakundalu	17.979500	AP599	
647	ANDHRA PRADESH	Visakhapatnam	G.Madugula	585082	Neyyalabanda	17.961100	AP600	Neyyalabanda
648	ANDHRA PRADESH	Visakhapatnam	G.Madugula	585044	Pisumamidi	17.964600	AP600	




S.No.	State	District	Substation Name	Village Code	Village Name	Village_Lat	Village_Long	Cluster	Tower Location
649	ANDHRA PRADESH	Visakhapatnam	G.Madugula	585053	Vasamamidi	17.953500	82.648800	AP601	Vasamamidi
650	ANDHRA PRADESH	Visakhapatnam	G.Madugula	585127	Yedulagaravu	17.958300	82.652000	AP601	
651	ANDHRA PRADESH	Visakhapatnam	G.Madugula	585079	Pittagullu @ Pittagudlu	17.961900	82.655300	AP602	
652	ANDHRA PRADESH	Visakhapatnam	G.Madugula	585064	Kummaragunta	17.962800	82.659800	AP602	Kummaragunta
653	ANDHRA PRADESH	Visakhapatnam	G.Madugula	585039	Goddukurabalabanda	17.943200	82.653500	AP603	Goddukurabalabanda
654	ANDHRA PRADESH	Visakhapatnam	G.Madugula	585054	Bondulapanuku	17.947000	82.649100	AP603	
655	ANDHRA PRADESH	Visakhapatnam	G.Madugula	585128	Rachakanuku	17.955800	82.662800	AP604	
656	ANDHRA PRADESH	Visakhapatnam	G.Madugula	585016	Kondabheemapalem	17.963200	82.671500	AP604	Kondabheemapalem
657	ANDHRA PRADESH	Visakhapatnam	G.Madugula	585060	. Mondikota	17.946900	82.671800	AP605	
658	ANDHRA PRADESH	Visakhapatnam	G.Madugula	585057	Gurrilagummi	17.951500	82.676300	AP605	Gurrilagummi
659	ANDHRA PRADESH	Visakhapatnam	G.Madugula	585042	Addulu	17.972900	82.663500	AP607	
660	ANDHRA PRADESH	Visakhapatnam	G.Madugula	585001	Thotalagondi	17.975200	82.673500	AP607	Thotalagondi
661	ANDHRA PRADESH	Visakhapatnam	G.Madugula	585085	Boddumamidi	17.975600	82.679800	AP608	
662	ANDHRA PRADESH	Visakhapatnam	G.Madugula	585004	Vanjangipadu	17.977900	82.690400	AP608	Vanjangipadu
663	ANDHRA PRADESH	Visakhapatnam	G.Madugula	585086	Thallimamidi	17.961200	82.687100	AP609	
664	ANDHRA PRADESH	Visakhapatnam	G.Madugula	585063	Indugula	17.964300	82.687500	AP609	Indugula
665	ANDHRA PRADESH	Visakhapatnam	G.Madugula	585047	Dabbaravu	17.976400	82.672200	AP610	
666	ANDHRA PRADESH	Visakhapatnam	G.Madugula	585030	Jarrai	17.931600	82.670500	AP610	Jarrai
667	ANDHRA PRADESH	Visakhapatnam	G.Madugula	585075	Jerrai	17.921600	82.657000	AP611	Jerrai
668	ANDHRA PRADESH	Visakhapatnam	G.Madugula	585088	Chiakala Mamidi	17.932100	82.654400	AP611	
669	ANDHRA PRADESH	Visakhapatnam	G.Madugula	585119	Kotha Kondalu	17.932300	82.624200	AP612	Kotha Kondalu
670	ANDHRA PRADESH	Visakhapatnam	G.Madugula	585089	Roppulu	17.941400	82.621000	AP612	
671	ANDHRA PRADESH	Visakhapatnam	G.Madugula	584950	Terlamamidi	17.925400	82.614600	AP613	
672	ANDHRA PRADESH	Visakhapatnam	G.Madugula	585072	Gemmelibaru	17.929100	82.612700	AP613	Gemmelibaru
673	ANDHRA PRADESH	Visakhapatnam	G.Madugula	585121	Peddapolam	17.925700	82.604000	AP614	
674	ANDHRA PRADESH	Visakhapatnam	G.Madugula	585033	Gangadevigudi	17.928300	82.598600	AP614	Gangadevigudi
675	ANDHRA PRADESH	Visakhapatnam	G.Madugula	585056	Goddalikarra	17.981000	82.597700	AP615	
676	ANDHRA PRADESH	Visakhapatnam	G.Madugula	585026	Peddalochale	17.985900	82.601300	AP615	Peddalochale
677	ANDHRA PRADESH	Visakhapatnam	G.Madugula	584980	Ulilikallalabanda	17.969100	82.586300	AP616	
678	ANDHRA PRADESH	Visakhapatnam	G.Madugula	585012	Bheemaloya	17.977000	82.587300	AP616	Bheemaloya
679	ANDHRA PRADESH	Visakhapatnam	G.Madugula	584885	Salimerangi	17.965500	82.590100	AP617	Salimerangi

The Government of India
 Department of Telecommunications
 New Delhi




S.No.	State	Block	Village Name	Village_Lat	Village_Long	Cluster	Tower Location
680	ANDHRA PRADESH	Visakhapatnam	Labbarla	17.965800	82.600500	AP617	
681	ANDHRA PRADESH	Visakhapatnam	Bagarugudi	17.950900	82.591100	AP618	
682	ANDHRA PRADESH	Visakhapatnam	Andanapalle	17.956200	82.594100	AP618	Andanapalle
683	ANDHRA PRADESH	Visakhapatnam	Akuthota	17.945100	82.587900	AP619	
684	ANDHRA PRADESH	Visakhapatnam	Kuddangi	17.951900	82.583800	AP619	Kuddangi
685	ANDHRA PRADESH	Visakhapatnam	Gondipadu	17.986100	82.553200	AP620	Gondipadu
686	ANDHRA PRADESH	Visakhapatnam	Putikametta	17.990300	82.559400	AP620	
687	ANDHRA PRADESH	Visakhapatnam	Degalarai	17.979300	82.569900	AP621	Degalarai
688	ANDHRA PRADESH	Visakhapatnam	Pedakantavaram	17.979500	82.561700	AP621	
689	ANDHRA PRADESH	Visakhapatnam	Pedagedda	17.970400	82.545400	AP622	
690	ANDHRA PRADESH	Visakhapatnam	Vattivagisa	17.975000	82.548600	AP622	Vattivagisa
691	ANDHRA PRADESH	Visakhapatnam	Yenuugondi	17.954300	82.570400	AP623	
692	ANDHRA PRADESH	Visakhapatnam	Golagonda	17.958000	82.563200	AP623	Golagonda
693	ANDHRA PRADESH	Visakhapatnam	Rallaputtu	17.950200	82.547000	AP625	Rallaputtu
694	ANDHRA PRADESH	Visakhapatnam	Gorralaputtu	17.953200	82.548800	AP625	
695	ANDHRA PRADESH	Visakhapatnam	Singarajupeta	17.950600	82.534000	AP626	Singarajupeta
696	ANDHRA PRADESH	Visakhapatnam	Gummadigondi	17.951600	82.541600	AP626	
697	ANDHRA PRADESH	Visakhapatnam	Ramachandrapalem	17.939400	82.552400	AP627	
698	ANDHRA PRADESH	Visakhapatnam	Godda	17.944400	82.565700	AP627	Godda
699	ANDHRA PRADESH	Visakhapatnam	Sangambanda	17.937900	82.533100	AP628	Sangambanda
700	ANDHRA PRADESH	Visakhapatnam	Chinnakothuru	17.939800	82.529000	AP628	
701	ANDHRA PRADESH	Visakhapatnam	Gemmeli	17.931500	82.531000	AP629	Gemmeli
702	ANDHRA PRADESH	Visakhapatnam	Karebanda	17.932300	82.523000	AP629	
703	ANDHRA PRADESH	Visakhapatnam	Kuntupalle	17.923200	82.540600	AP630	
704	ANDHRA PRADESH	Visakhapatnam	Kinagari	17.927000	82.538500	AP630	Kinagari
705	ANDHRA PRADESH	Visakhapatnam	Chinaporlu	17.909000	82.552100	AP631	
706	ANDHRA PRADESH	Visakhapatnam	Barsingimetta	17.914900	82.546200	AP631	Barsingimetta
707	ANDHRA PRADESH	Visakhapatnam	Gompam	17.922200	82.554000	AP632	Gompam
708	ANDHRA PRADESH	Visakhapatnam	Kangulabanda	17.926300	82.567600	AP632	
709	ANDHRA PRADESH	Visakhapatnam	Chittampadu	17.971800	82.487300	AP633	
710	ANDHRA PRADESH	Visakhapatnam	Pedapadu	17.972000	82.483100	AP633	Pedapadu



S.No.	State	District	Sub-District Name	Village Code	Village Name	Village_Lat	Village_Long	Cluster	Tower Location
711	ANDHRA PRADESH	Visakhapatnam	G.Madugula	585070	Pedaporlu	17.963000	82.498200	AP634	Pedaporlu
712	ANDHRA PRADESH	Visakhapatnam	G.Madugula	584944	Portubanda	17.965300	82.501800	AP634	
713	ANDHRA PRADESH	Visakhapatnam	G.Madugula	584973	Balamanananka	17.964000	82.511100	AP635	
714	ANDHRA PRADESH	Visakhapatnam	G.Madugula	585058	Peddabayalu	17.969300	82.515200	AP635	Peddabayalu
715	ANDHRA PRADESH	Visakhapatnam	Chintapalle	585129	Lammadampalle	18.047300	82.279200	AP636	
716	ANDHRA PRADESH	Visakhapatnam	Chintapalle	585130	Egajanaba	18.053300	82.286500	AP636	Egajanaba
717	ANDHRA PRADESH	Visakhapatnam	Chintapalle	585133	Tadlapalle	18.038200	82.302800	AP637	Tadlapalle
718	ANDHRA PRADESH	Visakhapatnam	Chintapalle	585132	Cheruvuru	18.048800	82.304300	AP637	
719	ANDHRA PRADESH	Visakhapatnam	Chintapalle	585140	Egavalasapalle	18.017200	82.324500	AP638	
720	ANDHRA PRADESH	Visakhapatnam	Chintapalle	585138	Burugubaitu	18.019700	82.311200	AP638	Burugubaitu
721	ANDHRA PRADESH	Visakhapatnam	Chintapalle	585141	Kudumulu	18.009600	82.314100	AP639	Kudumulu
722	ANDHRA PRADESH	Visakhapatnam	Chintapalle	585139	Veevararam	18.012200	82.309400	AP639	
723	ANDHRA PRADESH	Visakhapatnam	Chintapalle	585149	Itikabedda	18.040300	82.321800	AP640	
724	ANDHRA PRADESH	Visakhapatnam	Chintapalle	585150	Velamjuuvi	18.042100	82.325700	AP640	Velamjuuvi
725	ANDHRA PRADESH	Visakhapatnam	Chintapalle	585137	Turamamidi	18.025600	82.319600	AP641	Turamamidi
726	ANDHRA PRADESH	Visakhapatnam	Chintapalle	585134	Buradamamidi	18.032100	82.319200	AP641	
727	ANDHRA PRADESH	Visakhapatnam	Chintapalle	585136	Digavalasapalle	18.025800	82.325200	AP642	
728	ANDHRA PRADESH	Visakhapatnam	Chintapalle	585135	Korukonda	18.031100	82.327500	AP642	Korukonda
729	ANDHRA PRADESH	Visakhapatnam	Chintapalle	585145	Kudumusari	18.006600	82.373300	AP644	Kudumusari
730	ANDHRA PRADESH	Visakhapatnam	Chintapalle	585158	Turubongulu	18.019200	82.375700	AP644	
731	ANDHRA PRADESH	Visakhapatnam	Chintapalle	585143	Rallagedda Kothuru	18.001000	82.350500	AP645	
732	ANDHRA PRADESH	Visakhapatnam	Chintapalle	585144	Rallagedda	18.005400	82.358900	AP645	Rallagedda
733	ANDHRA PRADESH	Visakhapatnam	Gudem Kotha Veedhi	585456	Burugupakalu	17.978000	82.322900	AP646	
734	ANDHRA PRADESH	Visakhapatnam	Gudem Kotha Veedhi	585457	Kothawada	17.987200	82.331600	AP646	Kothawada
735	ANDHRA PRADESH	Visakhapatnam	Gudem Kotha Veedhi	585454	Mondigedda	17.955800	82.320000	AP647	Mondigedda
736	ANDHRA PRADESH	Visakhapatnam	Gudem Kotha Veedhi	585453	Guduwada	17.966400	82.310900	AP647	
737	ANDHRA PRADESH	Visakhapatnam	Gudem Kotha Veedhi	585464	Nittamamidi Palem	17.944300	82.316500	AP648	
738	ANDHRA PRADESH	Visakhapatnam	Gudem Kotha Veedhi	585452	Jerrila	17.945100	82.302200	AP648	Jerrila
739	ANDHRA PRADESH	Visakhapatnam	Gudem Kotha Veedhi	585459	Vanabalingam	17.946100	82.338500	AP649	
740	ANDHRA PRADESH	Visakhapatnam	Gudem Kotha Veedhi	585458	Ginjangi	17.960400	82.344500	AP649	Ginjangi
741	ANDHRA PRADESH	Visakhapatnam	Gudem Kotha Veedhi	585460	Gaigampalle	17.931800	82.324600	AP650	Gaigampalle


S.No.	State	Cluster	Village Name	Village_Lat	Village_Long	Cluster	Tower Location
742	ANDHRA PRADESH	585446	Panasapalle	17.935600	82.332100	AP650	
743	ANDHRA PRADESH	585201	Cherukumpakalu	17.936200	82.380400	AP651	Cherukumpakalu
744	ANDHRA PRADESH	585202	Lingalagudi	17.942000	82.389300	AP651	
745	ANDHRA PRADESH	585242	Vamigedda	17.906200	82.367200	AP652	Vamigedda
746	ANDHRA PRADESH	585238	Pina Kothuru	17.912000	82.373100	AP652	
747	ANDHRA PRADESH	584949	Kimudupalle	17.930200	82.442300	AP653	Kimudupalle
748	ANDHRA PRADESH	584993	Sampangi Puttu	17.932600	82.433800	AP653	
749	ANDHRA PRADESH	584924	Marripalem	17.919800	82.441000	AP654	Marripalem
750	ANDHRA PRADESH	584989	Varlamamidi	17.923300	82.446800	AP654	
751	ANDHRA PRADESH	584932	Gedabalabanda	17.931500	82.471400	AP655	
752	ANDHRA PRADESH	584931	Balijipeta	17.939000	82.462200	AP655	Balijipeta
753	ANDHRA PRADESH	584978	Mulakaiputtu	17.917300	82.467500	AP656	Mulakaiputtu
754	ANDHRA PRADESH	584946	Thatipalem	17.918900	82.481500	AP656	
755	ANDHRA PRADESH	584933	Ullivarapadu	17.927200	82.494900	AP657	
756	ANDHRA PRADESH	584943	Vanjari	17.929200	82.501300	AP657	Vanjari
757	ANDHRA PRADESH	584994	Bobbampadu	17.919600	82.515300	AP658	Bobbampadu
758	ANDHRA PRADESH	584948	Cheemakurapalem	17.923700	82.511800	AP658	
759	ANDHRA PRADESH	585023	Pachinapalle	17.906300	82.525000	AP659	
760	ANDHRA PRADESH	585021	Mangathapalem	17.910000	82.516700	AP659	Mangathapalem
761	ANDHRA PRADESH	584934	Pina Kiltharu	17.893200	82.493200	AP660	Pina Kiltharu
762	ANDHRA PRADESH	585097	Thoka Chilaka	17.894700	82.497700	AP660	
763	ANDHRA PRADESH	585338	Balabadrani	17.866300	82.503000	AP661	
764	ANDHRA PRADESH	584981	Gondimelaka	17.875700	82.508700	AP661	Gondimelaka
765	ANDHRA PRADESH	585351	Singavaram Kothuru	17.861500	82.537400	AP662	
766	ANDHRA PRADESH	585339	Pakabu	17.867500	82.520200	AP662	Pakabu
767	ANDHRA PRADESH	585159	Kitumula	17.839800	82.524900	AP663	Kitumula
768	ANDHRA PRADESH	585336	Rakota	17.848800	82.526900	AP663	
769	ANDHRA PRADESH	585352	Anjalani	17.861300	82.559700	AP664	
770	ANDHRA PRADESH	585347	Sanivaram	17.871100	82.562100	AP664	Sanivaram
771	ANDHRA PRADESH	585343	Gummidipalem	17.878300	82.586000	AP666	
772	ANDHRA PRADESH	585342	Turebongalu	17.880000	82.584500	AP666	Turebongalu

CO-ORDINATOR
 STATE OF ANDHRA PRADESH
 DEPT. OF TELECOM & NEW DATA




S.No.	State	District	Sub District Name	Village Code	Village Name	Village_Lat	Village_Long	Cluster	Tower Location
773	ANDHRA PRADESH	Visakhapatnam	G.Madugula	585077	Sadangi	17.882300	82.596400	AP667	
774	ANDHRA PRADESH	Visakhapatnam	G.Madugula	585034	Vedurupalle	17.899900	82.602500	AP667	Vedurupalle
775	ANDHRA PRADESH	Visakhapatnam	G.Madugula	585051	Peddapinapalem	17.905500	82.609400	AP668	
776	ANDHRA PRADESH	Visakhapatnam	G.Madugula	585037	Barisingi	17.909100	82.600500	AP668	Barisingi
777	ANDHRA PRADESH	Visakhapatnam	Koyyuru	585667	Gopavaram	17.730500	82.503100	AP669	Gopavaram
778	ANDHRA PRADESH	Visakhapatnam	Koyyuru	585668	Lingapuram	17.737800	82.493700	AP669	
779	ANDHRA PRADESH	Visakhapatnam	Koyyuru	585646	Tulabada	17.774200	82.498600	AP670	Tulabada
780	ANDHRA PRADESH	Visakhapatnam	Chintapalle	585304	Kagulabanda	17.789500	82.499600	AP670	
781	ANDHRA PRADESH	Visakhapatnam	Chintapalle	585293	Yerravaram	17.765500	82.466700	AP671	
782	ANDHRA PRADESH	Visakhapatnam	Chintapalle	585294	Samagiri	17.770200	82.477000	AP671	Samagiri
783	ANDHRA PRADESH	Visakhapatnam	Chintapalle	585234	Gadapari	17.789900	82.457500	AP672	Gadapari
784	ANDHRA PRADESH	Visakhapatnam	Chintapalle	585305	Pothurajugunnalu	17.792600	82.472300	AP672	
785	ANDHRA PRADESH	Visakhapatnam	Chintapalle	585368	Matchalamamidi	17.806300	82.445700	AP673	
786	ANDHRA PRADESH	Visakhapatnam	Chintapalle	585285	Kudupusingi	17.811700	82.425500	AP673	Kudupusingi
787	ANDHRA PRADESH	Visakhapatnam	Chintapalle	585372	Thatibanda	17.785100	82.432500	AP674	
788	ANDHRA PRADESH	Visakhapatnam	Chintapalle	585312	Yerrabanda	17.788700	82.428700	AP674	Yerrabanda
789	ANDHRA PRADESH	Visakhapatnam	Koyyuru	585566	U.Cheedipalem	17.633600	82.013800	AP675	U.Cheedipalem
790	ANDHRA PRADESH	Visakhapatnam	Koyyuru	585565	Ulligunta	17.649900	82.012200	AP675	
791	ANDHRA PRADESH	Vizianagaram	Komarada	581751	Jeemesu	18.917700	83.400700	AP70	
792	ANDHRA PRADESH	Vizianagaram	Komarada	581776	Sankesu	18.921100	83.415500	AP70	Sankesu
793	ANDHRA PRADESH	Visakhapatnam	Gudem Kotha Veedhi	585424	Dabbagedda	18.010900	82.115000	AP700	
794	ANDHRA PRADESH	Visakhapatnam	Gudem Kotha Veedhi	585479	Agraharam	18.018000	82.118900	AP700	Agraharam
795	ANDHRA PRADESH	Visakhapatnam	Gudem Kotha Veedhi	585422	Yenugubayalu	18.002300	82.123500	AP701	Yenugubayalu
796	ANDHRA PRADESH	Visakhapatnam	Gudem Kotha Veedhi	585419	Chekkalamaddi	18.010900	82.127000	AP701	
797	ANDHRA PRADESH	Visakhapatnam	Gudem Kotha Veedhi	585430	Chintagoppu	17.965700	82.050500	AP702	
798	ANDHRA PRADESH	Visakhapatnam	Gudem Kotha Veedhi	585426	Gorrelova	17.971200	82.056100	AP702	Gorrelova
799	ANDHRA PRADESH	Visakhapatnam	Gudem Kotha Veedhi	585428	Chodirai	17.962400	82.059600	AP703	
800	ANDHRA PRADESH	Visakhapatnam	Gudem Kotha Veedhi	585427	Cheedigunta	17.968900	82.078500	AP703	Cheedigunta
801	ANDHRA PRADESH	Visakhapatnam	Gudem Kotha Veedhi	585432	Kothurukota	17.941000	82.059100	AP704	
802	ANDHRA PRADESH	Visakhapatnam	Gudem Kotha Veedhi	585429	Tokarai	17.950600	82.067300	AP704	Tokarai
803	ANDHRA PRADESH	Visakhapatnam	Gudem Kotha Veedhi	585434	Nelajaratha	17.926100	82.027600	AP705	Nelajaratha

OFFICE OF THE
DIRECTOR GENERAL
OF TELECOMMUNICATIONS
AND INFORMATION TECHNOLOGY
GOVT. OF INDIA
NEW DELHI



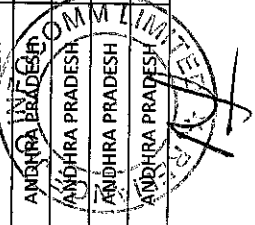
S.No.	State	Patnam	Veedhi	Village Name	Village Lat	Village Long	Cluster	Tower Location
804	ANDHRA PRADESH	Visakhapatnam	Gudem Kotha Veedhi	Paramasingavaram	17.932400	82.033000	AP705	
805	ANDHRA PRADESH	Visakhapatnam	Gudem Kotha Veedhi	Gummirevulu	17.896600	82.010800	AP706	
806	ANDHRA PRADESH	Visakhapatnam	Gudem Kotha Veedhi	Kakanuru	17.907100	82.013800	AP706	Kakanuru
807	ANDHRA PRADESH	Visakhapatnam	Gudem Kotha Veedhi	Yenugugondi	17.982200	82.185200	AP707	
808	ANDHRA PRADESH	Visakhapatnam	Gudem Kotha Veedhi	Kakulagedda	17.990300	82.187600	AP707	Kakulagedda
809	ANDHRA PRADESH	Visakhapatnam	Gudem Kotha Veedhi	Jajipakalu	17.994900	82.203100	AP708	Jajipakalu
810	ANDHRA PRADESH	Visakhapatnam	Gudem Kotha Veedhi	Durgam	18.001200	82.198700	AP708	
811	ANDHRA PRADESH	Visakhapatnam	Gudem Kotha Veedhi	Parikala	17.928300	82.159200	AP709	Parikala
812	ANDHRA PRADESH	Visakhapatnam	Gudem Kotha Veedhi	Dengurai	17.931100	82.179700	AP709	
813	ANDHRA PRADESH	Vizianagaram	Salur	Gunjari	18.686200	83.074600	AP71	
814	ANDHRA PRADESH	Vizianagaram	Salur	Doliyamba	18.690200	83.092300	AP71	Doliyamba
815	ANDHRA PRADESH	Visakhapatnam	Gudem Kotha Veedhi	Gomuvada	17.951200	82.208300	AP710	Gomuvada
816	ANDHRA PRADESH	Visakhapatnam	Gudem Kotha Veedhi	Chelakaveedhi	17.950300	82.199000	AP710	
817	ANDHRA PRADESH	Visakhapatnam	Gudem Kotha Veedhi	Dabbagondi	17.939200	82.262700	AP711	
818	ANDHRA PRADESH	Visakhapatnam	Gudem Kotha Veedhi	Chintalawada	17.945800	82.268400	AP711	Chintalawada
819	ANDHRA PRADESH	Visakhapatnam	Gudem Kotha Veedhi	Chamagedda	17.918500	82.239100	AP712	Chamagedda
820	ANDHRA PRADESH	Visakhapatnam	Gudem Kotha Veedhi	Pebbampalle	17.922800	82.243300	AP712	
821	ANDHRA PRADESH	Visakhapatnam	Gudem Kotha Veedhi	Godichinta	17.902700	82.222400	AP713	
822	ANDHRA PRADESH	Visakhapatnam	Gudem Kotha Veedhi	Cherapalle	17.907300	82.230900	AP713	Cherapalle
823	ANDHRA PRADESH	Visakhapatnam	Gudem Kotha Veedhi	Korapalle	17.897600	82.247900	AP714	
824	ANDHRA PRADESH	Visakhapatnam	Gudem Kotha Veedhi	Munagarapalle	17.903800	82.255500	AP714	Munagarapalle
825	ANDHRA PRADESH	Visakhapatnam	Gudem Kotha Veedhi	Vanthadapalle	17.926400	82.297600	AP715	Vanthadapalle
826	ANDHRA PRADESH	Visakhapatnam	Gudem Kotha Veedhi	Veeravaram	17.927400	82.300500	AP715	
827	ANDHRA PRADESH	Visakhapatnam	Gudem Kotha Veedhi	Lubbagunta	17.917800	82.321500	AP716	Lubbagunta
828	ANDHRA PRADESH	Visakhapatnam	Gudem Kotha Veedhi	Kondakichangi	17.919800	82.326500	AP716	
829	ANDHRA PRADESH	Visakhapatnam	Chintapalle	Chadalapadu	17.896700	82.341600	AP717	
830	ANDHRA PRADESH	Visakhapatnam	Chintapalle	Chavatapadu	17.896700	82.346500	AP717	Chavatapadu
831	ANDHRA PRADESH	Visakhapatnam	Chintapalle	Genjigedda	17.863000	82.321900	AP718	Genjigedda
832	ANDHRA PRADESH	Visakhapatnam	Chintapalle	Goyyalametta	17.873500	82.317600	AP718	
833	ANDHRA PRADESH	Visakhapatnam	Chintapalle	Kikkisalabanda	17.823900	82.403100	AP719	Kikkisalabanda
834	ANDHRA PRADESH	Visakhapatnam	Chintapalle	Pandimarmidi	17.831700	82.402100	AP719	

Page 79 of 249
 Office of the Secretary
 Department of Telecommunications
 Government of India




S.No.	State	Distric	Subdistrict Name	Village Code	Village Name	Village_Lat	Village_Long	Cluster	Tower Location
835	ANDHRA PRADESH	Vizianagaram	Salur	582362	Chora	18.707200	83.109700	AP72	Chora
836	ANDHRA PRADESH	Vizianagaram	Salur	582372	Lolingabhadra	18.707700	83.121000	AP72	
837	ANDHRA PRADESH	Visakhapatnam	Chintapalle	585283	Lubbagunta	17.822900	82.413600	AP720	Lubbagunta
838	ANDHRA PRADESH	Visakhapatnam	Chintapalle	585287	Pamulachintabanda	17.825100	82.406300	AP720	
839	ANDHRA PRADESH	Visakhapatnam	Gudem Kotha Veedhi	585519	Jangsapaadu	17.892400	82.133400	AP721	
840	ANDHRA PRADESH	Visakhapatnam	Gudem Kotha Veedhi	585477	Boddamanupakalu	17.901800	82.139900	AP721	Boddamanupakalu
841	ANDHRA PRADESH	Visakhapatnam	Gudem Kotha Veedhi	585405	Gunkuroolu	17.843300	82.119200	AP722	Gunkuroolu
842	ANDHRA PRADESH	Visakhapatnam	Gudem Kotha Veedhi	585401	Boddalalagondi	17.846500	82.104300	AP722	
843	ANDHRA PRADESH	Visakhapatnam	Gudem Kotha Veedhi	585402	Gudimamidi	17.852900	82.129700	AP722	
844	ANDHRA PRADESH	Visakhapatnam	Gudem Kotha Veedhi	585442	Jampalova	17.834500	82.174600	AP723	
845	ANDHRA PRADESH	Visakhapatnam	Gudem Kotha Veedhi	585443	S.Kothuru	17.842600	82.187300	AP723	S.Kothuru
846	ANDHRA PRADESH	Visakhapatnam	Gudem Kotha Veedhi	585492	Lakkavarani	17.809800	82.183000	AP724	Lakkavarani
847	ANDHRA PRADESH	Visakhapatnam	Gudem Kotha Veedhi	585463	Panasapalle	17.819300	82.179600	AP724	
848	ANDHRA PRADESH	Visakhapatnam	Gudem Kotha Veedhi	585491	Sagulu	17.811900	82.192700	AP725	Sagulu
849	ANDHRA PRADESH	Visakhapatnam	Gudem Kotha Veedhi	585489	Busulu	17.816900	82.197600	AP725	
850	ANDHRA PRADESH	Visakhapatnam	Gudem Kotha Veedhi	585517	Mangalapalem	17.826600	82.239000	AP726	Mangalapalem
851	ANDHRA PRADESH	Visakhapatnam	Gudem Kotha Veedhi	585495	Badasalu	17.838900	82.236100	AP726	
852	ANDHRA PRADESH	Visakhapatnam	Gudem Kotha Veedhi	585398	Peddammagondi	17.850800	82.257200	AP727	
853	ANDHRA PRADESH	Visakhapatnam	Gudem Kotha Veedhi	585404	Masangilli	17.855700	82.242600	AP727	
854	ANDHRA PRADESH	Visakhapatnam	Gudem Kotha Veedhi	585403	Gilligondi	17.866400	82.256400	AP727	Gilligondi
855	ANDHRA PRADESH	Visakhapatnam	Gudem Kotha Veedhi	585521	Vusurugudem	17.825700	82.272800	AP728	
856	ANDHRA PRADESH	Visakhapatnam	Gudem Kotha Veedhi	585522	Yernabilli	17.827200	82.278000	AP728	Yernabilli
857	ANDHRA PRADESH	Visakhapatnam	Gudem Kotha Veedhi	585514	Nimmalapalem	17.806900	82.287800	AP729	Nimmalapalem
858	ANDHRA PRADESH	Visakhapatnam	Gudem Kotha Veedhi	585512	Gandepalle	17.811800	82.304900	AP729	
859	ANDHRA PRADESH	Vizianagaram	Salur	582367	Maipalle	18.696800	83.137600	AP73	
860	ANDHRA PRADESH	Vizianagaram	Salur	582368	Pattuchennuru	18.698000	83.127300	AP73	Pattuchennuru
861	ANDHRA PRADESH	Visakhapatnam	Gudem Kotha Veedhi	585504	Garikibanda	17.777500	82.313600	AP730	Garikibanda
862	ANDHRA PRADESH	Visakhapatnam	Gudem Kotha Veedhi	585503	Boyalapalem	17.795300	82.313200	AP730	
863	ANDHRA PRADESH	Visakhapatnam	Koyyuru	585568	Punukuru	17.743400	82.171100	AP731	Punukuru
864	ANDHRA PRADESH	Visakhapatnam	Koyyuru	585586	Vanthamarri	17.751500	82.183200	AP731	
865	ANDHRA PRADESH	Visakhapatnam	Koyyuru	585589	Balarevulu	17.725700	82.193400	AP732	Balarevulu

Office of the
Secretary
Department of Public Works
Government of India
New Delhi




S.No.	State	Village Name	Village Lat	Village Long	Cluster	Tower Location
866	ANDHRA PRADESH	Visakhapatnam	17.727400	82.200600	AP732	
867	ANDHRA PRADESH	Visakhapatnam	17.727500	82.217700	AP733	
868	ANDHRA PRADESH	Visakhapatnam	17.741600	82.212900	AP733	Mukudupalle
869	ANDHRA PRADESH	Visakhapatnam	17.688700	82.215100	AP734	
870	ANDHRA PRADESH	Visakhapatnam	17.705100	82.216400	AP734	Lusam
871	ANDHRA PRADESH	Visakhapatnam	17.679400	82.236600	AP735	Thallapalem
872	ANDHRA PRADESH	Visakhapatnam	17.687800	82.231200	AP735	
873	ANDHRA PRADESH	Visakhapatnam	17.755000	82.304900	AP736	Rampulu
874	ANDHRA PRADESH	Visakhapatnam	17.759200	82.302000	AP736	
875	ANDHRA PRADESH	Visakhapatnam	17.742800	82.295400	AP737	Dokuluru
876	ANDHRA PRADESH	Visakhapatnam	17.747800	82.296100	AP737	
877	ANDHRA PRADESH	Visakhapatnam	17.719900	82.282900	AP738	Nimmalagondi
878	ANDHRA PRADESH	Visakhapatnam	17.730900	82.286200	AP738	
879	ANDHRA PRADESH	Visakhapatnam	17.703500	82.337800	AP739	Anthada
880	ANDHRA PRADESH	Visakhapatnam	17.712100	82.319800	AP739	
881	ANDHRA PRADESH	Vizianagaram	18.717800	83.133400	AP74	Masikachintala Valasa
882	ANDHRA PRADESH	Vizianagaram	18.733900	83.133800	AP74	
883	ANDHRA PRADESH	Visakhapatnam	17.707100	82.384800	AP740	
884	ANDHRA PRADESH	Visakhapatnam	17.724500	82.376800	AP740	Pedamakavaram
885	ANDHRA PRADESH	Visakhapatnam	17.763600	82.347500	AP741	
886	ANDHRA PRADESH	Visakhapatnam	17.768600	82.358900	AP741	Kamparegulu
887	ANDHRA PRADESH	Visakhapatnam	17.754100	82.380400	AP742	Seekayipalem
888	ANDHRA PRADESH	Visakhapatnam	17.759000	82.376800	AP742	
889	ANDHRA PRADESH	Visakhapatnam	17.758700	82.396700	AP744	
890	ANDHRA PRADESH	Visakhapatnam	17.761900	82.387000	AP744	Velagalapalem
891	ANDHRA PRADESH	Visakhapatnam	18.260500	82.355700	SINGLE	Pittagedda
892	ANDHRA PRADESH	Visakhapatnam	17.636200	82.201600	SINGLE	Nimmalapalem
893	ANDHRA PRADESH	Visakhapatnam	17.726600	82.255900	SINGLE	Budaralla
894	ANDHRA PRADESH	Visakhapatnam	17.726800	82.334300	SINGLE	Yeddumamidi Singhadara
895	ANDHRA PRADESH	Visakhapatnam	17.747000	82.304000	SINGLE	Kokkitapadu
896	ANDHRA PRADESH	Visakhapatnam	17.753800	82.529500	SINGLE	Rabbasingi

S.No.	State	District	Sub-District Name	Village Code	Village Name	Village_Lat	Village_Long	Cluster	Tower Location
897	ANDHRA PRADESH	Visakhapatnam	Gudem Kotha Veedhi	585493	Patha Yerragedda	17.754400	82.262400	SINGLE	Patha Yerragedda
898	ANDHRA PRADESH	Visakhapatnam	Koyyuru	585574	Kindangi	17.756200	82.225400	SINGLE	Kindangi
899	ANDHRA PRADESH	Visakhapatnam	Koyyuru	585638	Sarabhanna Palem	17.758600	82.368000	SINGLE	Sarabhanna Palem
900	ANDHRA PRADESH	Visakhapatnam	Gudem Kotha Veedhi	585499	Chaparathipalem	17.763400	82.291200	SINGLE	Chaparathipalem
901	ANDHRA PRADESH	Visakhapatnam	Koyyuru	585552	Valugudem	17.766000	81.929600	SINGLE	Valugudem
902	ANDHRA PRADESH	Visakhapatnam	Koyyuru	585626	Suramanda	17.773200	82.367000	SINGLE	Suramanda
903	ANDHRA PRADESH	Visakhapatnam	Koyyuru	585562	Ravulakota	17.774300	82.058700	SINGLE	Ravulakota
904	ANDHRA PRADESH	Visakhapatnam	Gudem Kotha Veedhi	585484	Teemulabanda	17.775900	82.253700	SINGLE	Teemulabanda
905	ANDHRA PRADESH	Visakhapatnam	Gudem Kotha Veedhi	585447	Marripalem	17.777400	82.173900	SINGLE	Marripalem
906	ANDHRA PRADESH	Visakhapatnam	Koyyuru	585560	Jerrigondi	17.784700	82.110300	SINGLE	Jerrigondi
907	ANDHRA PRADESH	Visakhapatnam	Chintapalle	585363	Jangambuddi	17.793200	82.436700	SINGLE	Jangambuddi
908	ANDHRA PRADESH	Visakhapatnam	Gudem Kotha Veedhi	585502	Lakkavarapupeta	17.801700	82.245400	SINGLE	Lakkavarapupeta
909	ANDHRA PRADESH	Visakhapatnam	Gudem Kotha Veedhi	585482	Kunkkumpudi	17.802500	82.225000	SINGLE	Kunkkumpudi
910	ANDHRA PRADESH	Visakhapatnam	Koyyuru	585555	Kommanuru	17.804000	81.940900	SINGLE	Kommanuru
911	ANDHRA PRADESH	Visakhapatnam	Gudem Kotha Veedhi	585480	Vadamamidi	17.810300	82.116100	SINGLE	Vadamamidi
912	ANDHRA PRADESH	Visakhapatnam	Gudem Kotha Veedhi	585515	Suravaram	17.810500	82.269800	SINGLE	Suravaram
913	ANDHRA PRADESH	Visakhapatnam	Chintapalle	585366	Bemudichatru	17.825400	82.550700	SINGLE	Bemudichatru
914	ANDHRA PRADESH	Visakhapatnam	Gudem Kotha Veedhi	585488	Etarobbulu	17.827000	82.194700	SINGLE	Etarobbulu
915	ANDHRA PRADESH	Visakhapatnam	Gudem Kotha Veedhi	585455	Nemmathotapalem	17.828500	82.141500	SINGLE	Nemmathotapalem
916	ANDHRA PRADESH	Visakhapatnam	Gudem Kotha Veedhi	585385	Rosaiguda	17.829400	82.219500	SINGLE	Rosaiguda
917	ANDHRA PRADESH	Visakhapatnam	Gudem Kotha Veedhi	585433	Annaram	17.830200	82.340000	SINGLE	Annaram
918	ANDHRA PRADESH	Visakhapatnam	Koyyuru	585557	Puttakota	17.831200	82.045400	SINGLE	Puttakota
919	ANDHRA PRADESH	Visakhapatnam	Chintapalle	585240	Genjigedda	17.834300	82.392900	SINGLE	Genjigedda
920	ANDHRA PRADESH	Visakhapatnam	Chintapalle	585357	Sheekayabanda	17.836400	82.602000	SINGLE	Sheekayabanda
921	ANDHRA PRADESH	Visakhapatnam	Gudem Kotha Veedhi	585523	Kotnabilli	17.838800	82.270500	SINGLE	Kotnabilli
922	ANDHRA PRADESH	Visakhapatnam	Chintapalle	585370	Madimabanda	17.843500	82.628300	SINGLE	Madimabanda
923	ANDHRA PRADESH	Visakhapatnam	Chintapalle	585346	Busulakota	17.845600	82.577900	SINGLE	Busulakota
924	ANDHRA PRADESH	Visakhapatnam	Chintapalle	585321	Rowrimthada	17.848600	82.390600	SINGLE	Rowrimthada
925	ANDHRA PRADESH	Visakhapatnam	Gudem Kotha Veedhi	585487	Kampamanupakalu	17.849500	82.169900	SINGLE	Kampamanupakalu
926	ANDHRA PRADESH	Visakhapatnam	Chintapalle	585228	Vangasari	17.864800	82.408800	SINGLE	Vangasari
927	ANDHRA PRADESH	Visakhapatnam	Chintapalle	585253	Chilakalamamidi	17.868300	82.356800	SINGLE	Chilakalamamidi




S.No.	State	Category	Village Name	Village Lat	Village Long	Cluster	Tower Location
928	ANDHRA PRADESH	Visakhapatnam	Gudem Kotha Veedhi	17.868500	82.173300	SINGLE	Gummalagondi
929	ANDHRA PRADESH	Visakhapatnam	Gudem Kotha Veedhi	17.874300	82.118000	SINGLE	Doddikonda
930	ANDHRA PRADESH	Visakhapatnam	Chintapalle	17.875600	82.582000	SINGLE	Ubalagaruvu
931	ANDHRA PRADESH	Visakhapatnam	Chintapalle	17.883300	82.561500	SINGLE	Tamarapalle
932	ANDHRA PRADESH	Visakhapatnam	Chintapalle	17.883500	82.456900	SINGLE	Karakapalle
933	ANDHRA PRADESH	Visakhapatnam	G.Madugula	17.884400	82.517200	SINGLE	Borramamidi
934	ANDHRA PRADESH	Visakhapatnam	Gudem Kotha Veedhi	17.884400	82.274900	SINGLE	Kodisingi
935	ANDHRA PRADESH	Visakhapatnam	Chintapalle	17.887500	82.332600	SINGLE	Pathapadu
936	ANDHRA PRADESH	Visakhapatnam	Gudem Kotha Veedhi	17.900500	82.099300	SINGLE	Bathunuru
937	ANDHRA PRADESH	Visakhapatnam	Chintapalle	17.902000	82.377600	SINGLE	Vamigedda Kothuru
938	ANDHRA PRADESH	Visakhapatnam	G.Madugula	17.902500	82.497000	SINGLE	Pedda Kiltaru
939	ANDHRA PRADESH	Visakhapatnam	G.Madugula	17.907200	82.479300	SINGLE	Galipadu
940	ANDHRA PRADESH	Visakhapatnam	Chintapalle	17.909700	82.332300	SINGLE	Sathyavaram
941	ANDHRA PRADESH	Visakhapatnam	Gudem Kotha Veedhi	17.912300	82.307200	SINGLE	Kothapalem
942	ANDHRA PRADESH	Visakhapatnam	Gudem Kotha Veedhi	17.913600	82.050200	SINGLE	Kondajartha
943	ANDHRA PRADESH	Visakhapatnam	Gudem Kotha Veedhi	17.915800	82.253400	SINGLE	Siribala
944	ANDHRA PRADESH	Visakhapatnam	G.Madugula	17.915900	82.448100	SINGLE	Goyyigunta
945	ANDHRA PRADESH	Visakhapatnam	Chintapalle	17.916000	82.419600	SINGLE	Pinapadu
946	ANDHRA PRADESH	Visakhapatnam	Gudem Kotha Veedhi	17.924800	82.277800	SINGLE	Adagarapalle
947	ANDHRA PRADESH	Visakhapatnam	Gudem Kotha Veedhi	17.930600	82.117600	SINGLE	Muddula Busikonda
948	ANDHRA PRADESH	Visakhapatnam	Chintapalle	17.935100	82.362900	SINGLE	Cherapalle
949	ANDHRA PRADESH	Visakhapatnam	G.Madugula	17.937800	82.580200	SINGLE	Gaduthuru
950	ANDHRA PRADESH	Visakhapatnam	G.Madugula	17.938000	82.481800	SINGLE	Kothurupadu
951	ANDHRA PRADESH	Visakhapatnam	G.Madugula	17.941200	82.640400	SINGLE	Peda Bayalu
952	ANDHRA PRADESH	Visakhapatnam	Gudem Kotha Veedhi	17.943800	82.242700	SINGLE	Nadimiveedhi
953	ANDHRA PRADESH	Visakhapatnam	G.Madugula	17.947000	82.602600	SINGLE	S.Kothuru
954	ANDHRA PRADESH	Visakhapatnam	G.Madugula	17.955800	82.507900	SINGLE	Varigalapalem
955	ANDHRA PRADESH	Visakhapatnam	Gudem Kotha Veedhi	17.956200	82.279300	SINGLE	Kondrupalle
956	ANDHRA PRADESH	Visakhapatnam	G.Madugula	17.958800	82.470900	SINGLE	Kuntalam
957	ANDHRA PRADESH	Visakhapatnam	Paderu	17.961000	82.759200	SINGLE	Goonagummi
958	ANDHRA PRADESH	Visakhapatnam	G.Madugula	17.964500	82.695200	SINGLE	Guntapalle



S.No.	State	District	Sub-District Name	Village Code	Village Name	Village_Lat	Village_Long	Cluster	Tower Location
959	ANDHRA PRADESH	Visakhapatnam	G.Madugula	585071	Ambalamamidi	17.966300	82.684100	SINGLE	Ambalamamidi
960	ANDHRA PRADESH	Visakhapatnam	G.Madugula	584995	Kuneti	17.967000	82.538600	SINGLE	Kuneti
961	ANDHRA PRADESH	Visakhapatnam	Gudem Kotha Veedhi	585413	Reyyalagedda	17.973600	82.216900	SINGLE	Reyyalagedda
962	ANDHRA PRADESH	Visakhapatnam	Paderu	584756	Gadabavalasa @ Y.Kusarlapalem	17.984000	82.821500	SINGLE	Gadabavalasa @ Y.Kusarlapalem
963	ANDHRA PRADESH	Visakhapatnam	Paderu	584725	Edulapalem	17.988900	82.777400	SINGLE	Edulapalem
964	ANDHRA PRADESH	Visakhapatnam	G.Madugula	585009	Mandigaruvu	17.989300	82.672200	SINGLE	Mandigaruvu
965	ANDHRA PRADESH	Visakhapatnam	Chintapalle	585147	Kotagunnalu	17.991000	82.375900	SINGLE	Kotagunnalu
966	ANDHRA PRADESH	Visakhapatnam	G.Madugula	585118	Buttakota	17.993000	82.646300	SINGLE	Buttakota
967	ANDHRA PRADESH	Visakhapatnam	Chintapalle	585142	Kappagondhi	17.993100	82.343200	SINGLE	Kappagondhi
968	ANDHRA PRADESH	Visakhapatnam	Ananthagiri	584328	Kottavalasa	17.995400	82.947500	SINGLE	Kottavalasa
969	ANDHRA PRADESH	Visakhapatnam	G.Madugula	584929	Busipalle	17.998000	82.536500	SINGLE	Busipalle
970	ANDHRA PRADESH	Visakhapatnam	Gudem Kotha Veedhi	585421	Kotturu	17.998700	82.108300	SINGLE	Kotturu
971	ANDHRA PRADESH	Visakhapatnam	G.Madugula	584915	Madhuramamidi	18.001000	82.515400	SINGLE	Madhuramamidi
972	ANDHRA PRADESH	Visakhapatnam	Gudem Kotha Veedhi	585394	Nimmachettu	18.001700	82.142900	SINGLE	Nimmachettu
973	ANDHRA PRADESH	Visakhapatnam	Paderu	584722	Nandigaruvu	18.009600	82.636000	SINGLE	Nandigaruvu
974	ANDHRA PRADESH	Visakhapatnam	G.Madugula	585109	Talabarsingi	18.014300	82.596300	SINGLE	Talabarsingi
975	ANDHRA PRADESH	Visakhapatnam	Gudem Kotha Veedhi	585386	Duppallawada	18.021300	82.090200	SINGLE	Duppallawada
976	ANDHRA PRADESH	Visakhapatnam	Paderu	584708	Modapalle	18.021400	82.719500	SINGLE	Modapalle
977	ANDHRA PRADESH	Visakhapatnam	Ananthagiri	584360	Revallapalem	18.021500	82.950200	SINGLE	Revallapalem
978	ANDHRA PRADESH	Visakhapatnam	Chintapalle	585153	Tokapadu	18.024700	82.352200	SINGLE	Tokapadu
979	ANDHRA PRADESH	Visakhapatnam	Hukumeta	584580	Jarrakonda	18.032100	82.847900	SINGLE	Jarrakonda
980	ANDHRA PRADESH	Visakhapatnam	Paderu	584668	Kothavalasa	18.032600	82.633300	SINGLE	Kothavalasa
981	ANDHRA PRADESH	Visakhapatnam	G.Madugula	584891	Rudibayalu	18.038800	82.493700	SINGLE	Rudibayalu
982	ANDHRA PRADESH	Visakhapatnam	Gudem Kotha Veedhi	585391	Petrai	18.039400	82.149000	SINGLE	Petrai
983	ANDHRA PRADESH	Visakhapatnam	Ananthagiri	584357	Rachakilam	18.042300	82.914700	SINGLE	Rachakilam
984	ANDHRA PRADESH	Visakhapatnam	Gudem Kotha Veedhi	585388	Neredupalle	18.046100	82.110700	SINGLE	Neredupalle
985	ANDHRA PRADESH	Visakhapatnam	G.Madugula	584823	Killupalle	18.047600	82.342700	SINGLE	Killupalle
986	ANDHRA PRADESH	Visakhapatnam	Chintapalle	585161	Merakalu	18.052400	82.433100	SINGLE	Merakalu
987	ANDHRA PRADESH	Visakhapatnam	Paderu	584711	Vanagarai	18.058500	82.712100	SINGLE	Vanagarai
988	ANDHRA PRADESH	Visakhapatnam	Gudem Kotha Veedhi	585382	Santha Neredupalle	18.061400	82.087700	SINGLE	Santha Neredupalle
989	ANDHRA PRADESH	Visakhapatnam	Chintapalle	585131	Digijanaba	18.062700	82.298200	SINGLE	Digijanaba


S.No.	State			Village Name	Village Lat	Village Long	Cluster	Tower Location
990	ANDHRA PRADESH	Visakhapatnam	Ananthagiri	584372	18.063800	82.912600	SINGLE	Gummanti
991	ANDHRA PRADESH	Visakhapatnam	G.Madugula	584899	18.067500	82.502900	SINGLE	Gannelba
992	ANDHRA PRADESH	Visakhapatnam	Hukumpeta	584568	18.067500	82.740100	SINGLE	Gummadigunta
993	ANDHRA PRADESH	Visakhapatnam	Devarapalle	585967	18.069900	83.035400	SINGLE	Chintalapudi
994	ANDHRA PRADESH	Visakhapatnam	Ananthagiri	584390	18.071400	82.988500	SINGLE	Pedaburugu II
995	ANDHRA PRADESH	Visakhapatnam	Ananthagiri	584351	18.071600	82.843700	SINGLE	Patipalle
996	ANDHRA PRADESH	Visakhapatnam	G.Madugula	584843	18.071700	82.437200	SINGLE	Panasapalle
997	ANDHRA PRADESH	Visakhapatnam	Hukumpeta	584571	18.078200	82.771200	SINGLE	Cheekumaddula
998	ANDHRA PRADESH	Visakhapatnam	G.Madugula	584812	18.078800	82.408500	SINGLE	Vanukuru
999	ANDHRA PRADESH	Visakhapatnam	G.Madugula	584856	18.096000	82.479100	SINGLE	Nurmathi
1000	ANDHRA PRADESH	Visakhapatnam	Paderu	584680	18.103800	82.715800	SINGLE	Iskali
1001	ANDHRA PRADESH	Visakhapatnam	Hukumpeta	584548	18.103900	82.859600	SINGLE	Sarasapadu
1002	ANDHRA PRADESH	Visakhapatnam	G.Madugula	584880	18.107100	82.385900	SINGLE	Surtipalle
1003	ANDHRA PRADESH	Visakhapatnam	Ananthagiri	584344	18.107900	82.886400	SINGLE	Boddaputtu
1004	ANDHRA PRADESH	Visakhapatnam	G.Madugula	584834	18.110000	82.444700	SINGLE	Mandibha
1005	ANDHRA PRADESH	Visakhapatnam	Peda Bayalu	583811	18.113700	82.513500	SINGLE	Kintharelu
1006	ANDHRA PRADESH	Visakhapatnam	Ananthagiri	584323	18.116700	82.909200	SINGLE	Buddigaruvu
1007	ANDHRA PRADESH	Visakhapatnam	Hukumpeta	584538	18.124000	82.744700	SINGLE	Ramachandrapuram
1008	ANDHRA PRADESH	Visakhapatnam	Hukumpeta	584508	18.125600	82.835600	SINGLE	Pedirai
1009	ANDHRA PRADESH	Visakhapatnam	Hukumpeta	584509	18.127600	82.849500	SINGLE	Totakurapadu
1010	ANDHRA PRADESH	Visakhapatnam	Hukumpeta	584528	18.128200	82.733400	SINGLE	Birisingi
1011	ANDHRA PRADESH	Visakhapatnam	Hukumpeta	584518	18.132100	82.813300	SINGLE	Rapa
1012	ANDHRA PRADESH	Visakhapatnam	Peda Bayalu	583776	18.134400	82.372400	SINGLE	Sujjari
1013	ANDHRA PRADESH	Visakhapatnam	Peda Bayalu	583793	18.135000	82.452900	SINGLE	Agaruveedhi
1014	ANDHRA PRADESH	Visakhapatnam	Ananthagiri	584228	18.135200	82.916800	SINGLE	Chittamvalasa
1015	ANDHRA PRADESH	Visakhapatnam	Peda Bayalu	583731	18.143600	82.425400	SINGLE	Nadimivada
1016	ANDHRA PRADESH	Visakhapatnam	Peda Bayalu	583844	18.157100	82.584000	SINGLE	Andravara
1017	ANDHRA PRADESH	Visakhapatnam	Peda Bayalu	583785	18.164400	82.460800	SINGLE	Kuntumamidi
1018	ANDHRA PRADESH	Visakhapatnam	Ananthagiri	584265	18.167100	83.048700	SINGLE	Maddipadu
1019	ANDHRA PRADESH	Visakhapatnam	Peda Bayalu	583812	18.168500	82.499400	SINGLE	Kandulagunta
1020	ANDHRA PRADESH	Visakhapatnam	Ananthagiri	584343	18.172300	83.003400	SINGLE	Pedabayalu




S.No.	State	District	Sub-District Name	Village Code	Village Name	Village_Lat	Village_Long	Cluster	Tower Location
1021	ANDHRA PRADESH	Visakhapatnam	Ananthagiri	584263	Porlu	18.178200	83.050400	SINGLE	Porlu
1022	ANDHRA PRADESH	Visakhapatnam	Ananthagiri	584279	Bhalluguda	18.180000	83.016600	SINGLE	Bhalluguda
1023	ANDHRA PRADESH	Visakhapatnam	Ananthagiri	584202	Tenuputtu	18.180500	82.890300	SINGLE	Tenuputtu
1024	ANDHRA PRADESH	Visakhapatnam	Hukumpeta	584496	Patakadavada	18.181000	82.875500	SINGLE	Patakadavada
1025	ANDHRA PRADESH	Visakhapatnam	Peda Bayalu	583739	Tarla Singi	18.182300	82.482500	SINGLE	Tarla Singi
1026	ANDHRA PRADESH	Visakhapatnam	Ananthagiri	584295	Gorregommu	18.182400	82.948200	SINGLE	Gorregommu
1027	ANDHRA PRADESH	Visakhapatnam	Hukumpeta	584500	Majjalasa	18.187600	82.908600	SINGLE	Majjalasa
1028	ANDHRA PRADESH	Visakhapatnam	Hukumpeta	584495	Kondayyapadu	18.193800	82.933200	SINGLE	Kondayyapadu
1029	ANDHRA PRADESH	Visakhapatnam	Hukumpeta	584486	Mandiputtu	18.196400	82.846000	SINGLE	Mandiputtu
1030	ANDHRA PRADESH	Visakhapatnam	Ananthagiri	584288	Pulusumamidi	18.196500	82.982400	SINGLE	Pulusumamidi
1031	ANDHRA PRADESH	Visakhapatnam	Peda Bayalu	583686	Gadepalle	18.205500	82.563000	SINGLE	Gadepalle
1032	ANDHRA PRADESH	Visakhapatnam	Ananthagiri	584331	Gangavaram	18.205600	83.089400	SINGLE	Gangavaram
1033	ANDHRA PRADESH	Visakhapatnam	Hukumpeta	584569	Donkinavalasa	18.206300	82.870600	SINGLE	Donkinavalasa
1034	ANDHRA PRADESH	Visakhapatnam	Peda Bayalu	583743	Marriputtu	18.206700	82.480200	SINGLE	Marriputtu
1035	ANDHRA PRADESH	Visakhapatnam	Ananthagiri	584227	Cherukumadata	18.207600	83.022200	SINGLE	Cherukumadata
1036	ANDHRA PRADESH	Visakhapatnam	Peda Bayalu	583741	Kinchuru	18.213700	82.433800	SINGLE	Kinchuru
1037	ANDHRA PRADESH	Visakhapatnam	Peda Bayalu	583665	Gulleluputtu	18.214100	82.372400	SINGLE	Gulleluputtu
1038	ANDHRA PRADESH	Visakhapatnam	Peda Bayalu	583807	Vanabarangi	18.214100	82.587900	SINGLE	Vanabarangi
1039	ANDHRA PRADESH	Visakhapatnam	Peda Bayalu	583684	Ranjalamamidi	18.216700	82.457400	SINGLE	Ranjalamamidi
1040	ANDHRA PRADESH	Visakhapatnam	Hukumpeta	584494	Thumbaguda	18.216900	82.917400	SINGLE	Thumbaguda
1041	ANDHRA PRADESH	Visakhapatnam	Ananthagiri	584201	Regam	18.217700	82.985300	SINGLE	Regam
1042	ANDHRA PRADESH	Visakhapatnam	Dumbbriguda	583927	Mamidivalasa	18.217800	82.824100	SINGLE	Mamidivalasa
1043	ANDHRA PRADESH	Visakhapatnam	Araku Valley	584039	Dungviyaputtu	18.219100	82.845900	SINGLE	Dungviyaputtu
1044	ANDHRA PRADESH	Visakhapatnam	Ananthagiri	584207	Mondijanguda	18.236800	83.017900	SINGLE	Mondijanguda
1045	ANDHRA PRADESH	Visakhapatnam	Hukumpeta	584438	Pamurai	18.237000	82.647600	SINGLE	Pamurai
1046	ANDHRA PRADESH	Visakhapatnam	Araku Valley	584069	Limbaguda	18.245100	82.916700	SINGLE	Limbaguda
1047	ANDHRA PRADESH	Visakhapatnam	Peda Bayalu	583650	Kilumulu	18.245300	82.568700	SINGLE	Kilumulu
1048	ANDHRA PRADESH	Visakhapatnam	Ananthagiri	584159	Pedakonela	18.245300	83.178600	SINGLE	Pedakonela
1049	ANDHRA PRADESH	Visakhapatnam	Peda Bayalu	583781	Sariyapalle	18.249900	82.587200	SINGLE	Sariyapalle
1050	ANDHRA PRADESH	Visakhapatnam	Dumbbriguda	583922	Gandha	18.251100	82.862000	SINGLE	Gandha
1051	ANDHRA PRADESH	Visakhapatnam	Ananthagiri	584157	Gudem	18.258000	83.238900	SINGLE	Gudem

S.No.	State	Visakhapatnam	Village Name	Village_Lat	Village_Long	Cluster	Tower Location
1052	ANDHRA PRADESH	Visakhapatnam	Araku Valley	18.258100	82.952200	SINGLE	Totavalasa
1053	ANDHRA PRADESH	Visakhapatnam	Araku Valley	18.250000	82.888700	SINGLE	Kusumguda
1054	ANDHRA PRADESH	Visakhapatnam	Dumbriguda	18.265100	82.702900	SINGLE	Lakka
1055	ANDHRA PRADESH	Visakhapatnam	Dumbriguda	18.267100	82.728800	SINGLE	Bodimela
1056	ANDHRA PRADESH	Visakhapatnam	Peda Bayalu	18.270000	82.454600	SINGLE	Buradagunta
1057	ANDHRA PRADESH	Visakhapatnam	Munchingi Puttu	18.270500	82.531900	SINGLE	Bodiputtu
1058	ANDHRA PRADESH	Visakhapatnam	Ananthagiri	18.272900	83.210300	SINGLE	Sottadivalasa
1059	ANDHRA PRADESH	Visakhapatnam	Ananthagiri	18.280300	83.183900	SINGLE	Bongija
1060	ANDHRA PRADESH	Visakhapatnam	Munchingi Puttu	18.282800	82.389300	SINGLE	Cheepurugondi
1061	ANDHRA PRADESH	Visakhapatnam	Araku Valley	18.292300	82.859600	SINGLE	Jaginivalasa
1062	ANDHRA PRADESH	Visakhapatnam	Dumbriguda	18.296200	82.646500	SINGLE	Kutti
1063	ANDHRA PRADESH	Visakhapatnam	Peda Bayalu	18.296800	82.573100	SINGLE	Sampangiputtu
1064	ANDHRA PRADESH	Visakhapatnam	Ananthagiri	18.297900	83.175100	SINGLE	Rajupaka
1065	ANDHRA PRADESH	Visakhapatnam	Dumbriguda	18.297900	82.745300	SINGLE	Ujjangi
1066	ANDHRA PRADESH	Visakhapatnam	Munchingi Puttu	18.304000	82.551600	SINGLE	Padalaputtu
1067	ANDHRA PRADESH	Visakhapatnam	Munchingi Puttu	18.307200	82.487300	SINGLE	Boosiputtu
1068	ANDHRA PRADESH	Visakhapatnam	Dumbriguda	18.315800	82.734700	SINGLE	Ombi
1069	ANDHRA PRADESH	Visakhapatnam	Munchingi Puttu	18.318300	82.394100	SINGLE	Chuttugondi
1070	ANDHRA PRADESH	Visakhapatnam	Ananthagiri	18.318400	83.128200	SINGLE	Sankuparti
1071	ANDHRA PRADESH	Visakhapatnam	Araku Valley	18.320000	83.048600	SINGLE	Kuruseela
1072	ANDHRA PRADESH	Visakhapatnam	Munchingi Puttu	18.322400	82.363800	SINGLE	Antlavada
1073	ANDHRA PRADESH	Visakhapatnam	Araku Valley	18.323200	83.006600	SINGLE	Kosiguda
1074	ANDHRA PRADESH	Visakhapatnam	Dumbriguda	18.323400	82.754100	SINGLE	Sarai
1075	ANDHRA PRADESH	Visakhapatnam	Munchingi Puttu	18.324300	82.341400	SINGLE	Puljalama
1076	ANDHRA PRADESH	Visakhapatnam	Munchingi Puttu	18.329800	82.606200	SINGLE	Dokiriputtu
1077	ANDHRA PRADESH	Visakhapatnam	Araku Valley	18.329900	83.058700	SINGLE	Borrakalavalasa
1078	ANDHRA PRADESH	Visakhapatnam	Dumbriguda	18.332300	82.788100	SINGLE	Gadabagolugu
1079	ANDHRA PRADESH	Visakhapatnam	Araku Valley	18.332300	83.042600	SINGLE	Kikkatiguda
1080	ANDHRA PRADESH	Visakhapatnam	Araku Valley	18.334900	83.017800	SINGLE	Kaguvallasa
1081	ANDHRA PRADESH	Visakhapatnam	Munchingi Puttu	18.335100	82.557300	SINGLE	Tungi Kota
1082	ANDHRA PRADESH	Visakhapatnam	Araku Valley	18.340100	83.037400	SINGLE	Peda Valasa

S.No.	State	District	Sub-District Name	Village Code	Village Name	Village Lat	Village Long	Cluster	Tower Location
1083	ANDHRA PRADESH	Visakhapatnam	Munchingi Puttu	583385	Yedukondalabanda	18.340500	82.464800	SINGLE	Yedukondalabanda
1084	ANDHRA PRADESH	Visakhapatnam	Munchingi Puttu	583356	Borramamidi	18.342700	82.378700	SINGLE	Borramamidi
1085	ANDHRA PRADESH	Visakhapatnam	Araku Valley	583955	Jarimanuguda	18.343700	82.941600	SINGLE	Jarimanuguda
1086	ANDHRA PRADESH	Visakhapatnam	Munchingi Puttu	583257	Panasa	18.345800	82.595800	SINGLE	Panasa
1087	ANDHRA PRADESH	Visakhapatnam	Munchingi Puttu	583351	Garram	18.350000	82.389500	SINGLE	Garram
1088	ANDHRA PRADESH	Visakhapatnam	Munchingi Puttu	583433	Mondigumma	18.350100	82.432200	SINGLE	Mondigumma
1089	ANDHRA PRADESH	Visakhapatnam	Munchingi Puttu	583457	Vandlamputtu	18.354200	82.502400	SINGLE	Vandlamputtu
1090	ANDHRA PRADESH	Visakhapatnam	Araku Valley	583972	Musinguda	18.354900	83.072400	SINGLE	Musinguda
1091	ANDHRA PRADESH	Visakhapatnam	Munchingi Puttu	583466	Saradhi	18.354900	82.596400	SINGLE	Saradhi
1092	ANDHRA PRADESH	Visakhapatnam	Araku Valley	583980	Urumulu	18.357000	83.033600	SINGLE	Urumulu
1093	ANDHRA PRADESH	Visakhapatnam	Munchingi Puttu	583422	Gudamaliputtu	18.358100	82.567600	SINGLE	Gudamaliputtu
1094	ANDHRA PRADESH	Visakhapatnam	Munchingi Puttu	583475	Gadela Burugu	18.358600	82.547500	SINGLE	Gadela Burugu
1095	ANDHRA PRADESH	Visakhapatnam	Araku Valley	584003	Kottavalasa	18.361400	82.879400	SINGLE	Kottavalasa
1096	ANDHRA PRADESH	Visakhapatnam	Araku Valley	583954	Jarlangi	18.368400	83.074600	SINGLE	Jarlangi
1097	ANDHRA PRADESH	Visakhapatnam	Munchingi Puttu	583425	Tontaputtu	18.374900	82.566700	SINGLE	Tontaputtu
1098	ANDHRA PRADESH	Visakhapatnam	Munchingi Puttu	583483	Jarripada	18.376300	82.597800	SINGLE	Jarripada
1099	ANDHRA PRADESH	Visakhapatnam	Munchingi Puttu	583346	Gadlibanda	18.376800	82.467400	SINGLE	Gadlibanda
1100	ANDHRA PRADESH	Visakhapatnam	Munchingi Puttu	583542	Bakubeda	18.380100	82.586900	SINGLE	Bakubeda
1101	ANDHRA PRADESH	Visakhapatnam	Munchingi Puttu	583371	Sujanakotapeta	18.380600	82.543100	SINGLE	Sujanakotapeta
1102	ANDHRA PRADESH	Visakhapatnam	Araku Valley	583945	Kamalabanda	18.381900	83.010500	SINGLE	Kamalabanda
1103	ANDHRA PRADESH	Visakhapatnam	Munchingi Puttu	583413	Sujanakota	18.386200	82.530000	SINGLE	Sujanakota
1104	ANDHRA PRADESH	Visakhapatnam	Munchingi Puttu	583416	Beeta	18.389300	82.563100	SINGLE	Beeta
1105	ANDHRA PRADESH	Visakhapatnam	Munchingi Puttu	583344	Laxmipuram	18.395900	82.442100	SINGLE	Laxmipuram
1106	ANDHRA PRADESH	Visakhapatnam	Munchingi Puttu	583297	Gobburupadu	18.407900	82.398200	SINGLE	Gobburupadu
1107	ANDHRA PRADESH	Visakhapatnam	Munchingi Puttu	583331	Kuntuda	18.412900	82.462100	SINGLE	Kuntuda
1108	ANDHRA PRADESH	Visakhapatnam	Dumbriguda	583868	Sagirivalasa	18.413300	82.798000	SINGLE	Sagirivalasa
1109	ANDHRA PRADESH	Visakhapatnam	Munchingi Puttu	583338	Kadutula	18.422300	82.505400	SINGLE	Kadutula
1110	ANDHRA PRADESH	Visakhapatnam	Dumbriguda	583849	Ranginivalasa	18.425000	82.785000	SINGLE	Ranginivalasa
1111	ANDHRA PRADESH	Visakhapatnam	Munchingi Puttu	583304	Japparu	18.446100	82.519000	SINGLE	Japparu
1112	ANDHRA PRADESH	Visakhapatnam	Munchingi Puttu	583339	Bhimidi	18.446200	82.461600	SINGLE	Bhimidi
1113	ANDHRA PRADESH	Visakhapatnam	Munchingi Puttu	583306	Jolaputtu	18.453400	82.544200	SINGLE	Jolaputtu




S.No.	State	Circle	Sub Circle	Village Name	Village Lat	Village Long	Cluster	Tower Location
1114	ANDHRA PRADESH	Visakhapatnam	Munchingi Puttu	Langbapodaru	18.461800	82.446800	SINGLE	Langbapodaru
1115	ANDHRA PRADESH	Visakhapatnam	Munchingi Puttu	Beeduchampa	18.468300	82.474700	SINGLE	Beeduchampa
1116	ANDHRA PRADESH	Visakhapatnam	Munchingi Puttu	Kumbri Pada	18.475400	82.514300	SINGLE	Kumbri Pada
1117	ANDHRA PRADESH	Visakhapatnam	Munchingi Puttu	Vanugumma	18.486700	82.471300	SINGLE	Vanugumma
1118	ANDHRA PRADESH	Visakhapatnam	Munchingi Puttu	Domaliputtu	18.502300	82.466900	SINGLE	Domaliputtu
1119	ANDHRA PRADESH	Visakhapatnam	Hukumpeta	Dalemputtu	not found	not found	SINGLE	Dalemputtu
1120	ANDHRA PRADESH	Visakhapatnam	Hukumpeta	Dalemputtu	not found	not found	SINGLE	Dalemputtu
1121	ANDHRA PRADESH	Visakhapatnam	Munchingi Puttu	Bangaru Puttu	not found	not found	SINGLE	Bangaru Puttu
1122	ANDHRA PRADESH	Visakhapatnam	Peda Bayalu	Boddangipadu	not found	not found	SINGLE	Boddangipadu
1123	ANDHRA PRADESH	Visakhapatnam	Peda Bayalu	Buruguveedhi	not found	not found	SINGLE	Buruguveedhi
1124	ANDHRA PRADESH	Visakhapatnam	Ananthagiri	Cheedivalasa	not found	not found	SINGLE	Cheedivalasa
1125	ANDHRA PRADESH	Visakhapatnam	G.Madugula	China Kantavaram	not found	not found	SINGLE	China Kantavaram
1126	ANDHRA PRADESH	Visakhapatnam	Ananthagiri	Chitrallapalem	not found	not found	SINGLE	Chitrallapalem
1127	ANDHRA PRADESH	Visakhapatnam	Chintapalle	Dovarapalle	not found	not found	SINGLE	Dovarapalle
1128	ANDHRA PRADESH	Visakhapatnam	Chintapalle	Gaddibanda	not found	not found	SINGLE	Gaddibanda
1129	ANDHRA PRADESH	Visakhapatnam	G.Madugula	Gadrayi	not found	not found	SINGLE	Gadrayi
1130	ANDHRA PRADESH	Visakhapatnam	Peda Bayalu	Gorcheri	not found	not found	SINGLE	Gorcheri
1131	ANDHRA PRADESH	Visakhapatnam	Chintapalle	Junnulu	not found	not found	SINGLE	Junnulu
1132	ANDHRA PRADESH	Visakhapatnam	G.Madugula	Kajjapalle	not found	not found	SINGLE	Kajjapalle
1133	ANDHRA PRADESH	Visakhapatnam	Paderu	Kandulapalem	not found	not found	SINGLE	Kandulapalem
1134	ANDHRA PRADESH	Visakhapatnam	Chintapalle	Kapasupadu	not found	not found	SINGLE	Kapasupadu
1135	ANDHRA PRADESH	Visakhapatnam	Koyyuru	Lankaveedhi	not found	not found	SINGLE	Lankaveedhi
1136	ANDHRA PRADESH	Visakhapatnam	Peda Bayalu	Luvvapalle	not found	not found	SINGLE	Luvvapalle
1137	ANDHRA PRADESH	Visakhapatnam	Ananthagiri	Malipadu	not found	not found	SINGLE	Malipadu
1138	ANDHRA PRADESH	Visakhapatnam	Chintapalle	Munthamamidi	not found	not found	SINGLE	Munthamamidi
1139	ANDHRA PRADESH	Visakhapatnam	Chintapalle	Nadimipalem	not found	not found	SINGLE	Nadimipalem
1140	ANDHRA PRADESH	Visakhapatnam	Chintapalle	Nagraharam	not found	not found	SINGLE	Nagraharam
1141	ANDHRA PRADESH	Visakhapatnam	Chintapalle	Nimmalalalem	not found	not found	SINGLE	Nimmalalalem
1142	ANDHRA PRADESH	Visakhapatnam	G.Madugula	Pedavalasa	not found	not found	SINGLE	Pedavalasa
1143	ANDHRA PRADESH	Visakhapatnam	Ananthagiri	Purulabanda	not found	not found	SINGLE	Purulabanda
1144	ANDHRA PRADESH	Visakhapatnam	Chintapalle	Rayipalem	not found	not found	SINGLE	Rayipalem




S.No.	State	District	Sub District Name	Village Code	Village Name	Village Lat	Village Long	Cluster	Tower Location
1145	ANDHRA PRADESH	Visakhapatnam	G.Madugula	585108	Totamamidi	not found	not found	SINGLE	Totamamidi
1146	ANDHRA PRADESH	Visakhapatnam	Chintapalle	585345	Vookabanda	not found	not found	SINGLE	Vookabanda
1147	ANDHRA PRADESH	Vizianagaram	Vepada	582988	Marika	18.047500	83.038100	SINGLE	Marika
1148	ANDHRA PRADESH	Vizianagaram	Gantada	582904	Addateega	18.206300	83.165700	SINGLE	Addateega
1149	ANDHRA PRADESH	Vizianagaram	Mentada	582706	Nikkalavalasa	18.340000	83.170200	SINGLE	Nikkalavalasa
1150	ANDHRA PRADESH	Vizianagaram	Pachipenta	582477	Tangalam	18.357200	83.087000	SINGLE	Tangalam
1151	ANDHRA PRADESH	Vizianagaram	Pachipenta	582491	Tumaravilli	18.368200	83.165300	SINGLE	Tumaravilli
1152	ANDHRA PRADESH	Vizianagaram	Pachipenta	582493	Katarikota	18.405400	83.192600	SINGLE	Katarikota
1153	ANDHRA PRADESH	Vizianagaram	Mentada	582692	Thimuruvalasa	18.408600	83.222100	SINGLE	Thimuruvalasa
1154	ANDHRA PRADESH	Vizianagaram	Pachipenta	582482	Vetaganivalasa	18.417000	83.136600	SINGLE	Vetaganivalasa
1155	ANDHRA PRADESH	Vizianagaram	Ramabhadrapuram	582518	Lollarapadu	18.417900	83.209700	SINGLE	Lollarapadu
1156	ANDHRA PRADESH	Vizianagaram	Ramabhadrapuram	582519	Chintalavalasa	18.424400	83.225300	SINGLE	Chintalavalasa
1157	ANDHRA PRADESH	Vizianagaram	Pachipenta	582471	Adaripadu	18.433700	83.046800	SINGLE	Adaripadu
1158	ANDHRA PRADESH	Vizianagaram	Pachipenta	582483	Kudumuru	18.435400	83.131300	SINGLE	Kudumuru
1159	ANDHRA PRADESH	Vizianagaram	Pachipenta	582470	Parthapuram	18.456300	83.029300	SINGLE	Parthapuram
1160	ANDHRA PRADESH	Vizianagaram	Pachipenta	582469	Kuntambadevalasa	18.460600	83.065200	SINGLE	Kuntambadevalasa
1161	ANDHRA PRADESH	Vizianagaram	Pachipenta	582441	Kankanapalle	18.536900	83.112500	SINGLE	Kankanapalle
1162	ANDHRA PRADESH	Vizianagaram	Pachipenta	582442	Kumbivalasa	18.555000	83.103100	SINGLE	Kumbivalasa
1163	ANDHRA PRADESH	Vizianagaram	Salur	582406	Antivalasa	18.587800	83.197500	SINGLE	Antivalasa
1164	ANDHRA PRADESH	Vizianagaram	Salur	582387	Jilleduvalasa	18.599700	83.128000	SINGLE	Jilleduvalasa
1165	ANDHRA PRADESH	Vizianagaram	Salur	582389	Yeguvaseemi	18.654900	83.087400	SINGLE	Yeguvaseemi
1166	ANDHRA PRADESH	Vizianagaram	Salur	582385	Kotiya	18.656200	83.062100	SINGLE	Kotiya
1167	ANDHRA PRADESH	Vizianagaram	Salur	582356	Surapadu @ Kanjupaka	18.740500	83.148500	SINGLE	Surapadu @ Kanjupaka
1168	ANDHRA PRADESH	Vizianagaram	Makkuva	582180	Belugonda	18.743400	83.167000	SINGLE	Belugonda
1169	ANDHRA PRADESH	Vizianagaram	Salur	582355	Poyimala	18.753000	83.146500	SINGLE	Poyimala
1170	ANDHRA PRADESH	Vizianagaram	Salur	582363	Mudangi	18.764100	83.181400	SINGLE	Mudangi
1171	ANDHRA PRADESH	Vizianagaram	Jiyammavalasa	582063	Kutampandrasingi	18.795700	83.679300	SINGLE	Kutampandrasingi
1172	ANDHRA PRADESH	Vizianagaram	Kurupam	582035	Gangannadora Valasa	18.802400	83.700900	SINGLE	Gangannadora Valasa
1173	ANDHRA PRADESH	Vizianagaram	Kurupam	582033	Likkidi	18.802800	83.734800	SINGLE	Likkidi
1174	ANDHRA PRADESH	Vizianagaram	Jiyammavalasa	582062	Gorli	18.806500	83.668000	SINGLE	Gorli
1175	ANDHRA PRADESH	Vizianagaram	Kurupam	582023	Jumbiri	18.844000	83.726900	SINGLE	Jumbiri

S.No.	State		Village Name	Village Lat	Village Long	Cluster	Tower Location
1176	ANDHRA PRADESH	Vizianagaram	Kirisingi @ Pellivalasa	18.886300	83.587500	SINGLE	Kirisingi @ Pellivalasa
1177	ANDHRA PRADESH	Vizianagaram	Dokulaguda	18.889400	83.757700	SINGLE	Dokulaguda
1178	ANDHRA PRADESH	Vizianagaram	Pedakherjala	18.894700	83.428800	SINGLE	Pedakherjala
1179	ANDHRA PRADESH	Vizianagaram	Nagarakuntubai	18.896000	83.669500	SINGLE	Nagarakuntubai
1180	ANDHRA PRADESH	Vizianagaram	Tinuku	18.913600	83.370000	SINGLE	Tinuku
1181	ANDHRA PRADESH	Vizianagaram	Bothili	18.917200	83.654600	SINGLE	Bothili
1182	ANDHRA PRADESH	Vizianagaram	Dandusura	18.918200	83.545400	SINGLE	Dandusura
1183	ANDHRA PRADESH	Vizianagaram	Gujjuvai	18.918300	83.724400	SINGLE	Gujjuvai
1184	ANDHRA PRADESH	Vizianagaram	Baddidi	18.930800	83.361100	SINGLE	Baddidi
1185	ANDHRA PRADESH	Vizianagaram	Mantikonda	18.935800	83.732300	SINGLE	Mantikonda
1186	ANDHRA PRADESH	Vizianagaram	Uligesu	18.936200	83.407100	SINGLE	Uligesu
1187	ANDHRA PRADESH	Vizianagaram	Pusanandi	18.949500	83.382400	SINGLE	Pusanandi
1188	ANDHRA PRADESH	Vizianagaram	Yeguvamanda	18.958000	83.614700	SINGLE	Yeguvamanda
1189	ANDHRA PRADESH	Vizianagaram	Gujjabadi	18.960800	83.414600	SINGLE	Gujjabadi
1190	ANDHRA PRADESH	Vizianagaram	Kakithada	18.966800	83.710400	SINGLE	Kakithada
1191	ANDHRA PRADESH	Vizianagaram	Chinasekha	18.976800	83.383400	SINGLE	Chinasekha
1192	ANDHRA PRADESH	Vizianagaram	Bayyada	18.978300	83.566200	SINGLE	Bayyada
1193	ANDHRA PRADESH	Vizianagaram	Urtti	18.983700	83.475400	SINGLE	Urtti
1194	ANDHRA PRADESH	Vizianagaram	Kusa @ Yadakhallu	18.985700	83.538300	SINGLE	Kusa @ Yadakhallu
1195	ANDHRA PRADESH	Vizianagaram	Gumadangi	18.995300	83.315300	SINGLE	Gumadangi
1196	ANDHRA PRADESH	Vizianagaram	Yendabhadra	19.001500	83.367500	SINGLE	Yendabhadra
1197	ANDHRA PRADESH	Vizianagaram	Kondavada	19.003300	83.635500	SINGLE	Kondavada
1198	ANDHRA PRADESH	Vizianagaram	Pusabadi	19.008300	83.508300	SINGLE	Pusabadi
1199	ANDHRA PRADESH	Vizianagaram	Kothalikkidi	19.012800	83.660500	SINGLE	Kothalikkidi
1200	ANDHRA PRADESH	Vizianagaram	Lappiti	19.031700	83.603100	SINGLE	Lappiti
1201	ANDHRA PRADESH	Vizianagaram	Gowduguda	19.032000	83.622700	SINGLE	Gowduguda
1202	ANDHRA PRADESH	Vizianagaram	Vadajangi	19.056800	83.505400	SINGLE	Vadajangi
1203	ANDHRA PRADESH	Vizianagaram	Kosangibhadra	19.073500	83.657800	SINGLE	Kosangibhadra
1204	ANDHRA PRADESH	Vizianagaram	Kappakallu	19.082100	83.592100	SINGLE	Kappakallu
1205	ANDHRA PRADESH	Vizianagaram	Nondrukona	19.088000	83.635300	SINGLE	Nondrukona
1206	ANDHRA PRADESH	Vizianagaram	Dolukona	19.125600	83.605800	SINGLE	Dolukona




S.No.	State	District	Sub-District Name	Village Code	Village Name	Village Lat	Village Long	Cluster	Tower Location
1207	ANDHRA PRADESH	Vizianagaram	Kurupam	581944	Chinarayudupeta @ Dabballiguda	not found	not found	SINGLE	Chinarayudupeta @ Dabballiguda
1208	ANDHRA PRADESH	Vizianagaram	Srungavarapukota	582949	Kuridi	not found	not found	SINGLE	Kuridi
1209	ANDHRA PRADESH	Y.S.R.	Rajampet	593661	R.Buduguntapalle	14.188300	79.023500	SINGLE	R.Buduguntapalle
1210	ANDHRA PRADESH	Y.S.R.	Penagalur	593604	Damancherla	14.273800	79.360200	SINGLE	Damancherla
1211	ANDHRA PRADESH	Y.S.R.	Chitvel	593628	Mallemadugu	14.285900	79.391700	SINGLE	Mallemadugu
1212	ANDHRA PRADESH	Y.S.R.	Nandalur	593577	Chintalakunta	14.348800	79.145600	SINGLE	Chintalakunta
1213	ANDHRA PRADESH	Y.S.R.	Vontimitta	593384	Jowkulapalle	14.381100	78.996400	SINGLE	Jowkulapalle
1214	ANDHRA PRADESH	Y.S.R.	Vontimitta	593373	Kudumalur	14.458100	79.090200	SINGLE	Kudumalur
1215	ANDHRA PRADESH	Y.S.R.	Atlur	593369	Malinenipatnam	14.491600	79.098400	SINGLE	Malinenipatnam
1216	ANDHRA PRADESH	Y.S.R.	Muddanur	593164	Aravetipalle	14.659700	78.313900	SINGLE	Aravetipalle
1217	ANDHRA PRADESH	Y.S.R.	Duvvur	592906	Dasaripalle	14.926500	78.696700	SINGLE	Dasaripalle
1218	ANDHRA PRADESH	Y.S.R.	Kalasapadu	592982	Chennupalle	15.207200	78.935500	SINGLE	Chennupalle
1219	CHHATTISGARH	Narayanpur	Orchha	449915	Dodge	19.520600	80.989000	CG100	
1220	CHHATTISGARH	Narayanpur	Orchha	449911	Kasturmeta	19.540200	80.976000	CG100	Kasturmeta
1221	CHHATTISGARH	Narayanpur	Narayanpur	449747	Tadonar	19.540200	81.308100	CG101	Tadonar
1222	CHHATTISGARH	Narayanpur	Narayanpur	449744	Ekodi	19.558400	81.314400	CG101	
1223	CHHATTISGARH	Narayanpur	Narayanpur	449776	Badkanar	19.503700	81.313600	CG102	
1224	CHHATTISGARH	Narayanpur	Narayanpur	449774	Parpa	19.517400	81.315700	CG102	Parpa
1225	CHHATTISGARH	Narayanpur	Narayanpur	449782	Hirgai	19.488500	81.256400	CG103	
1226	CHHATTISGARH	Narayanpur	Narayanpur	449781	Bedma	19.488800	81.267300	CG103	Bedma
1227	CHHATTISGARH	Narayanpur	Orchha	450045	Bettekal	19.458400	81.190300	CG105	
1228	CHHATTISGARH	Narayanpur	Orchha	449946	Nednar	19.471100	81.181700	CG105	Nednar
1229	CHHATTISGARH	Narayanpur	Orchha	449971	Gumter Alias Jaiger	19.449600	81.153400	CG106	Gumter Alias Jaiger
1230	CHHATTISGARH	Narayanpur	Orchha	449987	Irpanar	19.450100	81.167200	CG106	
1231	CHHATTISGARH	Narayanpur	Orchha	450021	Boter	19.468000	81.040500	CG107	Boter
1232	CHHATTISGARH	Narayanpur	Orchha	450024	Komhu	19.471700	81.019700	CG107	
1233	CHHATTISGARH	Narayanpur	Orchha	449991	Aadimpar	19.398400	81.011800	CG108	
1234	CHHATTISGARH	Narayanpur	Orchha	450023	Edasmeta	19.417800	81.017500	CG108	Edasmeta
1235	CHHATTISGARH	Narayanpur	Orchha	449992	Farasbeda	19.412300	81.062000	CG109	Farasbeda
1236	CHHATTISGARH	Narayanpur	Orchha	450030	Kallaja	19.424000	81.069200	CG109	
1237	CHHATTISGARH	Narayanpur	Orchha	449950	Nirameta	19.402700	81.123500	CG110	

S.No.	State	District	Village Name	Village Lat	Village Long	Cluster	Tower Location	
1238	CHHATTISGARH	Narayanpur	Orchha	450006	19.419700	81.117000	CG110	Chalcher
1239	CHHATTISGARH	Narayanpur	Orchha	449939	19.359900	81.160900	CG111	Chalcher
1240	CHHATTISGARH	Narayanpur	Orchha	449994	19.376400	81.167100	CG111	Rengabeda
1241	CHHATTISGARH	Narayanpur	Orchha	450036	19.338100	81.153400	CG112	Hitul
1242	CHHATTISGARH	Narayanpur	Orchha	449962	19.346000	81.135700	CG112	Hitul
1243	CHHATTISGARH	Narayanpur	Orchha	450033	19.305700	81.179600	CG113	Hitul
1244	CHHATTISGARH	Narayanpur	Orchha	450051	19.316700	81.182000	CG113	Hitul
1245	CHHATTISGARH	Narayanpur	Orchha	450048	19.280400	81.174000	CG114	Chhote Tondabeda
1246	CHHATTISGARH	Narayanpur	Orchha	450011	19.290700	81.179600	CG114	Chhote Tondabeda
1247	CHHATTISGARH	Narayanpur	Orchha	450052	19.296000	81.210200	CG115	Chhote Tondabeda
1248	CHHATTISGARH	Narayanpur	Orchha	450053	19.311300	81.215500	CG115	Toynar
1249	CHHATTISGARH	Narayanpur	Orchha	450040	19.334000	81.203100	CG116	Nedur
1250	CHHATTISGARH	Narayanpur	Orchha	450047	19.340100	81.211900	CG116	Nedur
1251	CHHATTISGARH	Narayanpur	Orchha	450055	19.329200	81.243300	CG117	Tahakawada
1252	CHHATTISGARH	Narayanpur	Orchha	450043	19.331200	81.224300	CG117	Tahakawada
1253	CHHATTISGARH	Narayanpur	Orchha	450054	19.338800	81.255100	CG118	Parahnar
1254	CHHATTISGARH	Narayanpur	Orchha	450044	19.353400	81.256400	CG118	Parahnar
1255	CHHATTISGARH	Bastar	Kondagaon	448707	19.527200	81.455000	CG119	Toynar
1256	CHHATTISGARH	Narayanpur	Narayanpur	449769	19.518700	81.432700	CG119	Toynar
1257	CHHATTISGARH	Bastar	Kondagaon	448716	19.465400	81.477200	CG120	Toynar
1258	CHHATTISGARH	Bastar	Kondagaon	448711	19.489600	81.480700	CG120	Rengagondi
1259	CHHATTISGARH	Narayanpur	Narayanpur	449805	19.387500	81.426500	CG121	Padnar
1260	CHHATTISGARH	Narayanpur	Narayanpur	449815	19.398500	81.411700	CG121	Padnar
1261	CHHATTISGARH	Narayanpur	Narayanpur	449814	19.384100	81.445000	CG122	Gardapal
1262	CHHATTISGARH	Narayanpur	Narayanpur	449806	19.388300	81.465600	CG122	Gardapal
1263	CHHATTISGARH	Narayanpur	Narayanpur	449812	19.367600	81.356000	CG123	Hodnar
1264	CHHATTISGARH	Narayanpur	Narayanpur	449810	19.377000	81.357000	CG123	Hodnar
1265	CHHATTISGARH	Bastar	Kondagaon	448726	19.324200	81.370600	CG124	Betha
1266	CHHATTISGARH	Narayanpur	Narayanpur	449816	19.337800	81.372100	CG124	Betha
1267	CHHATTISGARH	Bijapur	Bhairamgarh	451281	19.314100	81.350000	CG125	Betha
1268	CHHATTISGARH	Narayanpur	Narayanpur	449818	19.328500	81.331500	CG125	Toyameta

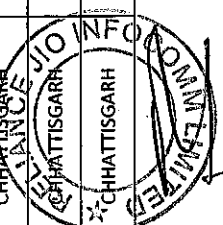


S.No.	State	District	Sub-District Name	Village Code	Village Name	Village Lat	Village Long	Cluster	Tower Location
1269	CHHATTISGARH	Bastar	Lohandiguda	449155	Bodali	19.268600	81.382200	CG126	Bodali
1270	CHHATTISGARH	Bastar	Lohandiguda	449156	Salepal	19.287600	81.369500	CG126	
1271	CHHATTISGARH	Bastar	Lohandiguda	449159	Hitameta	19.255800	81.426500	CG127	Hitameta
1272	CHHATTISGARH	Bastar	Lohandiguda	449240	Pavel	19.269700	81.429500	CG127	
1273	CHHATTISGARH	Bastar	Lohandiguda	449166	Pichi Koder	19.218700	81.469400	CG128	
1274	CHHATTISGARH	Dakshin Bastar Dantewada	Gidam	450129	Udenar	19.202500	81.472800	CG128	Udenar
1275	CHHATTISGARH	Bijapur	Bhairamgarh	451294	Katouli	19.152000	81.464600	CG130	
1276	CHHATTISGARH	Bijapur	Bhairamgarh	451293	Tunder	19.152000	81.482700	CG130	Tunder
1277	CHHATTISGARH	Dakshin Bastar Dantewada	Gidam	450181	Madhpal	19.057800	81.485300	CG131	Madhpal
1278	CHHATTISGARH	Dakshin Bastar Dantewada	Gidam	450183	Balegopal	19.072400	81.475000	CG131	
1279	CHHATTISGARH	Dakshin Bastar Dantewada	Gidam	450122	Chhote Karka	19.114400	81.300300	CG132	
1280	CHHATTISGARH	Dakshin Bastar Dantewada	Gidam	450120	Cherpal	19.128000	81.288500	CG132	Cherpal
1281	CHHATTISGARH	Bijapur	Bhairamgarh	451279	Padnar	19.202000	81.322500	CG133	
1282	CHHATTISGARH	Bijapur	Bhairamgarh	451285	Gufa	19.221700	81.350100	CG133	Gufa
1283	CHHATTISGARH	Bijapur	Bhairamgarh	451275	Burdum	19.238600	81.352600	CG134	
1284	CHHATTISGARH	Bijapur	Bhairamgarh	451276	Adewada	19.248600	81.306300	CG134	Adewada
1285	CHHATTISGARH	Bastar	Jagdulpur	449091	Milkulwada	18.862100	82.008700	CG231	
1286	CHHATTISGARH	Bastar	Jagdulpur	449153	Surundwada	18.864600	81.998600	CG231	Surundwada
1287	CHHATTISGARH	Bastar	Jagdulpur	449152	Pulcha	18.810900	82.107400	CG232	Pulcha
1288	CHHATTISGARH	Bastar	Jagdulpur	449151	Tolawada	18.834100	82.113400	CG232	
1289	CHHATTISGARH	Dakshin Bastar Dantewada	Chhindgarh	450550	Itagupha	18.595800	81.602000	CG233	
1290	CHHATTISGARH	Dakshin Bastar Dantewada	Chhindgarh	450555	Mutheli	18.607400	81.613500	CG233	Mutheli
1291	CHHATTISGARH	Dakshin Bastar Dantewada	Konta	450289	Chimilava	18.406600	81.297300	CG234	Chimilava
1292	CHHATTISGARH	Dakshin Bastar Dantewada	Konta	450312	Porogumodi	18.432900	81.300300	CG234	
1293	CHHATTISGARH	Dakshin Bastar Dantewada	Konta	450421	Chhotagan Gulawa	18.319400	81.298200	CG235	
1294	CHHATTISGARH	Dakshin Bastar Dantewada	Konta	450294	Bade Gangulawa	18.335100	81.283800	CG235	Bade Gangulawa

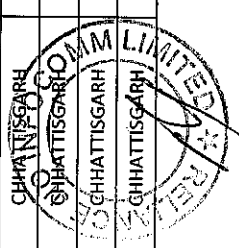
CHHATTISGARH STATE
DELHI




S.No.	State			Village Name	Village Lat	Village Long	Cluster	Tower Location
1295	CHHATTISGARH	Dakshin Bastar Dantewada	Konta	Chikpalli	18.275400	81.355400	CG236	Chikpalli
1296	CHHATTISGARH	Dakshin Bastar Dantewada	Konta	Gattapad	18.282000	81.333700	CG236	
1297	CHHATTISGARH	Dakshin Bastar Dantewada	Konta	Nilawada	18.276100	81.435100	CG237	Nilawada
1298	CHHATTISGARH	Dakshin Bastar Dantewada	Konta	Nilawaya	18.288100	81.415400	CG237	
1299	CHHATTISGARH	Bijapur	Usur	Bhimaram	18.273600	80.827600	CG238	Bhimaram
1300	CHHATTISGARH	Bijapur	Usur	Chinnautlapalli	18.285100	80.824800	CG238	
1301	CHHATTISGARH	Bijapur	Usur	Tukiguda	18.189500	80.989900	CG240	
1302	CHHATTISGARH	Bijapur	Usur	Mediguda	18.193100	80.978900	CG240	Mediguda
1303	CHHATTISGARH	Bijapur	Usur	Pedachanda	18.235300	81.013700	CG241	Pedachanda
1304	CHHATTISGARH	Bijapur	Usur	Gundrajiguda	18.241000	80.993900	CG241	Pedachanda
1305	CHHATTISGARH	Dakshin Bastar Dantewada	Konta	Dubbamarka	18.085100	81.113000	CG242	
1306	CHHATTISGARH	Dakshin Bastar Dantewada	Konta	Potakpalli	18.096100	81.115100	CG242	Potakpalli
1307	CHHATTISGARH	Dakshin Bastar Dantewada	Konta	Mangalguda	18.060800	81.174800	CG245	
1308	CHHATTISGARH	Dakshin Bastar Dantewada	Konta	Chhotekedwad	18.077800	81.169900	CG245	Chhotekedwad
1309	CHHATTISGARH	Dakshin Bastar Dantewada	Konta	Jagawaram	18.196800	81.310200	CG246	Jagawaram
1310	CHHATTISGARH	Dakshin Bastar Dantewada	Konta	Regrayguda	18.197500	81.296000	CG246	
1311	CHHATTISGARH	Dakshin Bastar Dantewada	Konta	Gangrei	17.856500	81.031500	CG247	Gangrei
1312	CHHATTISGARH	Dakshin Bastar Dantewada	Konta	Bankamadgu	17.866700	81.022500	CG247	
1313	CHHATTISGARH	Dakshin Bastar Dantewada	Konta	Rampuram	17.936400	81.135100	CG248	
1314	CHHATTISGARH	Dakshin Bastar Dantewada	Konta	Mosalmadgu	17.957900	81.116800	CG248	Mosalmadgu
1315	CHHATTISGARH	Dakshin Bastar Dantewada	Konta	Pusguda	17.866800	81.169800	CG249	
1316	CHHATTISGARH	Dakshin Bastar Dantewada	Konta	Gangarajpad	17.867800	81.187100	CG249	Gangarajpad
1317	CHHATTISGARH	Dakshin Bastar Dantewada	Konta	Arepad	17.873100	81.286100	CG250	
1318	CHHATTISGARH	Dakshin Bastar Dantewada	Konta	Nilamadgu	17.892900	81.315900	CG250	Nilamadgu



S.No.	State	District	Sub District Name	Village Code	Village Name	Village_Lat	Village_Long	Cluster	Tower Location
1319	CHHATTISGARH	Mahasamund	Bagbaha	446768	Baihadih	21.024200	82.256800	CGH01	Baihadih
1320	CHHATTISGARH	Mahasamund	Bagbaha	446765	Jeewangarh	21.027700	82.270500	CGH01	
1321	CHHATTISGARH	Korba	Pali	436173	Hirwadoli	22.541100	82.301500	CGH02	
1322	CHHATTISGARH	Korba	Pali	436174	Sapalwa	22.541200	82.320600	CGH02	Sapalwa
1323	CHHATTISGARH	Korba	Pali	436170	Keramuda	22.526100	82.356500	CGH03	
1324	CHHATTISGARH	Korba	Pali	436172	Pahargaon	22.532000	82.345500	CGH03	Pahargaon
1325	CHHATTISGARH	Bijapur	Bhairamgarh	451137	Madepur	19.293700	80.645900	CGH200	Madepur
1326	CHHATTISGARH	Bijapur	Bhairamgarh	451139	Madepurturri	19.316700	80.659700	CGH200	
1327	CHHATTISGARH	Bijapur	Bhairamgarh	451140	Manjimendry	19.283300	80.680200	CGH201	
1328	CHHATTISGARH	Bijapur	Bhairamgarh	451138	Kungler	19.310400	80.680900	CGH201	Kungler
1329	CHHATTISGARH	Bijapur	Bhairamgarh	451144	Teklanugur	19.255800	80.727100	CGH202	
1330	CHHATTISGARH	Bijapur	Bhairamgarh	451142	Kounde	19.273600	80.718900	CGH202	Kounde
1331	CHHATTISGARH	Bijapur	Bhopalpattnam	450699	Cherpalli	19.212800	80.405300	CGH203	Cherpalli
1332	CHHATTISGARH	Bijapur	Bhopalpattnam	450688	Chipanpalli	19.238000	80.409400	CGH203	
1333	CHHATTISGARH	Bijapur	Bhopalpattnam	450717	Annapur	19.065300	80.443900	CGH205	
1334	CHHATTISGARH	Bijapur	Bhopalpattnam	450705	Chhotekakler	19.106100	80.474000	CGH205	Chhotekakler
1335	CHHATTISGARH	Bijapur	Bhopalpattnam	450708	Tekameta	19.107600	80.437300	CGH205	
1336	CHHATTISGARH	Bijapur	Bhopalpattnam	450798	Gorgunda	19.059600	80.410700	SINGLE	Gorgunda
1337	CHHATTISGARH	Bijapur	Bhairamgarh	451106	Eligandra	19.038700	80.565400	CGH208	Eligandra
1338	CHHATTISGARH	Bijapur	Bhairamgarh	451099	Salepalli	19.052700	80.570100	CGH208	
1339	CHHATTISGARH	Bijapur	Bhairamgarh	451180	Guttamangi	19.131700	80.841700	CGH209	
1340	CHHATTISGARH	Bijapur	Bhairamgarh	451157	Kodka	19.142100	80.828900	CGH209	Kodka
1341	CHHATTISGARH	Rajnandgaon	Chhuikhadan	440083	Murum	21.676200	80.869900	CGH21	
1342	CHHATTISGARH	Rajnandgaon	Chhuikhadan	440079	Dalli	21.698400	80.866300	CGH21	Dalli
1343	CHHATTISGARH	Bijapur	Bhairamgarh	451178	Bandemarka	19.110200	80.876400	CGH210	
1344	CHHATTISGARH	Bijapur	Bhairamgarh	451164	Parkeli	19.121200	80.856500	CGH210	Parkeli
1345	CHHATTISGARH	Bijapur	Bhairamgarh	451181	Idwada	19.101700	80.898500	CGH211	Idwada
1346	CHHATTISGARH	Bijapur	Bhairamgarh	451175	Dodum	19.107200	80.911300	CGH211	
1347	CHHATTISGARH	Bijapur	Bhairamgarh	451239	Jaramongiya	19.110300	80.989800	CGH212	
1348	CHHATTISGARH	Bijapur	Bhairamgarh	451245	Kolnar	19.124300	80.990700	CGH212	Kolnar
1349	CHHATTISGARH	Bijapur	Bhairamgarh	451236	Daler	19.065100	81.039000	CGH214	Daler




S.No.	State	Block	Village Name	Village Lat	Village Long	Cluster	Tower Location
1350	CHHATTISGARH	Bijapur	Bhairamgarh	451241	19.073900	81.022800	CGH214
1351	CHHATTISGARH	Bijapur	Bhairamgarh	451232	19.083900	81.054500	CGH215
1352	CHHATTISGARH	Bijapur	Bhairamgarh	451234	19.091200	81.039900	CGH215
1353	CHHATTISGARH	Bijapur	Bhairamgarh	451251	19.089900	81.099500	CGH216
1354	CHHATTISGARH	Bijapur	Bhairamgarh	451252	19.091200	81.115500	CGH216
1355	CHHATTISGARH	Bijapur	Bhopalpatnam	450746	18.924700	80.320000	CGH217
1356	CHHATTISGARH	Bijapur	Bhopalpatnam	450744	18.926500	80.309700	CGH217
1357	CHHATTISGARH	Bijapur	Bhopalpatnam	450742	18.936200	80.285500	CGH218
1358	CHHATTISGARH	Bijapur	Bhopalpatnam	450739	18.942500	80.302200	CGH218
1359	CHHATTISGARH	Bijapur	Bhopalpatnam	450800	18.807700	80.410000	CGH219
1360	CHHATTISGARH	Bijapur	Bhopalpatnam	450801	18.809700	80.397900	CGH219
1361	CHHATTISGARH	Rajnandgaon	Chhuikhadan	440241	21.632500	80.843400	CGH22
1362	CHHATTISGARH	Rajnandgaon	Chhuikhadan	440240	21.634300	80.836800	CGH22
1363	CHHATTISGARH	Bijapur	Bhopalpatnam	450783	18.652100	80.325700	CGH220
1364	CHHATTISGARH	Bijapur	Bhopalpatnam	450785	18.672000	80.327100	CGH220
1365	CHHATTISGARH	Bijapur	Bhairamgarh	451336	18.875900	81.205700	CGH221
1366	CHHATTISGARH	Bijapur	Bhairamgarh	451342	18.880900	81.190000	CGH221
1367	CHHATTISGARH	Bijapur	Bhairamgarh	451352	18.777700	81.174300	CGH222
1368	CHHATTISGARH	Bijapur	Bhairamgarh	451350	18.792700	81.170700	CGH222
1369	CHHATTISGARH	Bijapur	Bhairamgarh	451351	18.753400	81.182700	CGH223
1370	CHHATTISGARH	Bijapur	Bhairamgarh	451353	18.768500	81.190700	CGH223
1371	CHHATTISGARH	Bijapur	Bijapur	451075	18.718600	80.891300	CGH225
1372	CHHATTISGARH	Bijapur	Bijapur	451074	18.734700	80.902200	CGH225
1373	CHHATTISGARH	Bijapur	Bijapur	451003	18.685600	80.987100	CGH226
1374	CHHATTISGARH	Bijapur	Bijapur	451004	18.707800	80.994800	CGH226
1375	CHHATTISGARH	Bijapur	Bijapur	451069	18.700500	81.102700	CGH227
1376	CHHATTISGARH	Bijapur	Bijapur	451072	18.716300	81.109100	CGH227
1377	CHHATTISGARH	Bijapur	Bijapur	451068	18.727600	81.140000	CGH228
1378	CHHATTISGARH	Bijapur	Bijapur	451070	18.732300	81.126900	CGH228
1379	CHHATTISGARH	Bijapur	Bijapur	450996	18.606700	81.128800	CGH229
1380	CHHATTISGARH	Bijapur	Bijapur	451073	18.628100	81.122000	CGH229




S.No.	State	District	Sub-District Name	Village Code	Village Name	Village_Lat	Village_Long	Cluster	Tower Location
1381	CHHATTISGARH	Rajnandgaon	Chhuikhadan	440213	Deoracha	21.606300	80.903600	CGH23	Deoracha
1382	CHHATTISGARH	Rajnandgaon	Chhuikhadan	440212	Jhriya	21.608000	80.915600	CGH23	
1383	CHHATTISGARH	Rajnandgaon	Chhuikhadan	440234	Marka Tola	21.545700	80.787800	CGH24	Marka Tola
1384	CHHATTISGARH	Rajnandgaon	Chhuikhadan	440235	Kekrajhola	21.558800	80.799200	CGH24	
1385	CHHATTISGARH	Rajnandgaon	Dongargarh	440530	Kohkattatola	21.289400	80.775800	CGH25	Kohkattatola
1386	CHHATTISGARH	Rajnandgaon	Dongargarh	440528	Barnara Khurd	21.309100	80.766700	CGH25	
1387	CHHATTISGARH	Rajnandgaon	Dongargarh	440536	Kholareghat	21.249300	80.714300	CGH26	Kholareghat
1388	CHHATTISGARH	Rajnandgaon	Dongargarh	440535	Khursipar Khurd	21.268000	80.727600	CGH26	
1389	CHHATTISGARH	Rajnandgaon	Chhuriya	440927	Hetadkasa	21.017700	80.470400	CGH27	Hetadkasa
1390	CHHATTISGARH	Rajnandgaon	Chhuriya	440924	Gidhali	21.036600	80.467900	CGH27	
1391	CHHATTISGARH	Rajnandgaon	Chhuriya	440928	Pandrapani	20.997700	80.480500	CGH28	Pandrapani
1392	CHHATTISGARH	Rajnandgaon	Chhuriya	440929	Kidkadi	21.003800	80.462700	CGH28	
1393	CHHATTISGARH	Bastar	Makdi	448902	Seoni	19.676400	82.029500	CGH29	
1394	CHHATTISGARH	Bastar	Makdi	448901	Belondi	19.689200	82.038400	CGH29	Belondi
1395	CHHATTISGARH	Bastar	Makdi	448929	Odargaon	19.550900	81.925400	CGH30	Odargaon
1396	CHHATTISGARH	Bastar	Makdi	448927	Tarai Beda	19.569100	81.932000	CGH30	
1397	CHHATTISGARH	Uttar Bastar Kanker	Narharpur	447991	Nishanharra	20.162000	81.635100	CGH31	Nishanharra
1398	CHHATTISGARH	Uttar Bastar Kanker	Narharpur	447993	Parredora	20.163500	81.662300	CGH31	
1399	CHHATTISGARH	Rajnandgaon	Mohla	441260	Parawidih	20.470000	80.630800	CGH32	Parawidih
1400	CHHATTISGARH	Rajnandgaon	Mohla	441261	Katujhora	20.504400	80.627600	CGH32	
1401	CHHATTISGARH	Rajnandgaon	Mohla	441262	Jangaltola	20.460300	80.660900	CGH33	
1402	CHHATTISGARH	Rajnandgaon	Mohla	441263	Paradi	20.475600	80.663800	CGH33	Paradi
1403	CHHATTISGARH	Rajnandgaon	Manpur	441534	Ghodajhari	20.155400	80.488800	CGH35	Ghodajhari
1404	CHHATTISGARH	Rajnandgaon	Manpur	441533	Baler	20.174200	80.481500	CGH35	
1405	CHHATTISGARH	Rajnandgaon	Manpur	441475	Adasmeta	20.204200	80.628900	CGH36	
1406	CHHATTISGARH	Uttar Bastar Kanker	Pakhanjur	448461	Hanfarsi	20.190000	80.627600	CGH36	Hanfarsi
1407	CHHATTISGARH	Rajnandgaon	Manpur	441487	Khursekalan	20.282300	80.735000	CGH37	
1408	CHHATTISGARH	Uttar Bastar Kanker	Durgkondal	447702	Otekatta	20.273500	80.749400	CGH37	Otekatta
1409	CHHATTISGARH	Uttar Bastar Kanker	Durgkondal	447755	Kodogaon	20.233900	80.826700	CGH38	

REPUBLIC OF INDIA
MINISTRY OF COMMUNICATIONS
AND INFORMATION TECHNOLOGY
New Delhi




S.No.	State	Village Name	Village La	Village Long	Cluster	Tower Location			
1410	CHHATTISGARH	Uttar Bastar Kanker	Durgkondal	447753	Odahur	20.240200	80.850700	CGH38	Odahur
1411	CHHATTISGARH	Rajnandgaon	Manpur	441392	Dulki	20.461800	80.977800	CGH39	Dulki
1412	CHHATTISGARH	Rajnandgaon	Manpur	441391	Kamkasur	20.466700	80.963800	CGH39	
1413	CHHATTISGARH	Uttar Bastar Kanker	Pakhanjur	448374	Tarunnagar	19.789200	80.481800	CGH40	Tarunnagar
1414	CHHATTISGARH	Uttar Bastar Kanker	Pakhanjur	448368	Tokajabelee	19.800700	80.473300	CGH40	
1415	CHHATTISGARH	Uttar Bastar Kanker	Bhanupratappur	447553	Jalhur	20.205400	81.158400	CGH41	
1416	CHHATTISGARH	Uttar Bastar Kanker	Bhanupratappur	447555	Khadaka	20.214900	81.173000	CGH41	Khadaka
1417	CHHATTISGARH	Uttar Bastar Kanker	Kanker	447816	Kumkakudum	20.207400	81.311500	CGH42	
1418	CHHATTISGARH	Uttar Bastar Kanker	Kanker	447815	Pusajhar	20.214200	81.325500	CGH42	Pusajhar
1419	CHHATTISGARH	Uttar Bastar Kanker	Antagarh	448098	Nilegondi	20.168700	81.333900	CGH43	Nilegondi
1420	CHHATTISGARH	Uttar Bastar Kanker	Kanker	447826	Mujalgondi	20.177400	81.333800	CGH43	
1421	CHHATTISGARH	Uttar Bastar Kanker	Antagarh	448171	Bagjhar	20.081400	81.275500	CGH44	Bagjhar
1422	CHHATTISGARH	Uttar Bastar Kanker	Antagarh	448162	Semargaon	20.101800	81.277400	CGH44	
1423	CHHATTISGARH	Uttar Bastar Kanker	Antagarh	448159	Upar Kamta	20.060600	81.253200	CGH45	Upar Kamta
1424	CHHATTISGARH	Uttar Bastar Kanker	Antagarh	448169	Hiranpar	20.079100	81.246000	CGH45	
1425	CHHATTISGARH	Bastar	Keskal	448538	Madgaon	20.109000	81.411100	CGH46	Madgaon
1426	CHHATTISGARH	Uttar Bastar Kanker	Antagarh	448103	Dubal	20.122500	81.400600	CGH46	
1427	CHHATTISGARH	Bastar	Keskal	448545	Uparchandeli	20.076400	81.500700	CGH47	Uparchandeli
1428	CHHATTISGARH	Bastar	Keskal	448539	Khalechandeli	20.089500	81.502400	CGH47	
1429	CHHATTISGARH	Uttar Bastar Kanker	Pakhanjur	448471	Pittegudum	20.113000	80.837200	CGH48	Pittegudum
1430	CHHATTISGARH	Uttar Bastar Kanker	Pakhanjur	448469	Karramarka	20.122300	80.834800	CGH48	
1431	CHHATTISGARH	Uttar Bastar Kanker	Pakhanjur	448466	Mudla	20.093300	80.826600	CGH49	
1432	CHHATTISGARH	Uttar Bastar Kanker	Pakhanjur	448470	Markachua	20.104400	80.822700	CGH49	Markachua
1433	CHHATTISGARH	Uttar Bastar Kanker	Pakhanjur	448474	Urpanjur	20.062000	80.796300	CGH50	Urpanjur


S.No.	State	District	Sub-District Name	Village Code	Village Name	Village_Lat	Village_Long	Cluster	Tower Location
1434	CHHATTISGARH	Uttar Bastar Kanker	Pakhanjur	448475	Devipara	20.069600	80.788800	CGH50	
1435	CHHATTISGARH	Uttar Bastar Kanker	Pakhanjur	448493	Hetale	20.067100	80.909800	CGH51	
1436	CHHATTISGARH	Uttar Bastar Kanker	Pakhanjur	448495	Enahura	20.076300	80.916400	CGH51	Enahura
1437	CHHATTISGARH	Uttar Bastar Kanker	Antagarh	448073	Hurtarai	19.937500	81.069900	CGH53	Hurtarai
1438	CHHATTISGARH	Uttar Bastar Kanker	Antagarh	448191	Kandari	19.949100	81.072300	CGH53	
1439	CHHATTISGARH	Uttar Bastar Kanker	Pakhanjur	448255	Kringalmuspi	19.938300	80.757600	CGH54	
1440	CHHATTISGARH	Uttar Bastar Kanker	Pakhanjur	448484	Kheiripahar	19.954600	80.736200	CGH54	Kheiripahar
1441	CHHATTISGARH	Uttar Bastar Kanker	Pakhanjur	448318	Burka	19.910700	80.665400	CGH55	Burka
1442	CHHATTISGARH	Uttar Bastar Kanker	Pakhanjur	448325	Bhurbhusi	19.923000	80.644500	CGH55	
1443	CHHATTISGARH	Uttar Bastar Kanker	Pakhanjur	448482	Ogar	19.869800	80.718800	CGH56	
1444	CHHATTISGARH	Uttar Bastar Kanker	Pakhanjur	448326	Brehbeda	19.875700	80.700000	CGH56	Brehbeda
1445	CHHATTISGARH	Uttar Bastar Kanker	Pakhanjur	448395	Pakurkal	19.798600	80.630900	CGH57	Pakurkal
1446	CHHATTISGARH	Uttar Bastar Kanker	Pakhanjur	448393	Beloda	19.813500	80.648200	CGH57	
1447	CHHATTISGARH	Uttar Bastar Kanker	Pakhanjur	448389	Sitram	19.801800	80.676100	CGH58	Sitram
1448	CHHATTISGARH	Uttar Bastar Kanker	Pakhanjur	448486	Tikameta	19.811100	80.701900	CGH58	
1449	CHHATTISGARH	Narayanpur	Orchha	449887	Mursul Napa	19.908800	80.895500	CGH60	Mursul Napa
1450	CHHATTISGARH	Uttar Bastar Kanker	Pakhanjur	448414	Kehlabeda	19.911500	80.925000	CGH60	
1451	CHHATTISGARH	Narayanpur	Orchha	449838	Orchhameta	19.880100	80.828000	CGH61	Orchhameta
1452	CHHATTISGARH	Narayanpur	Orchha	449889	Tadogunda	19.892500	80.832700	CGH61	
1453	CHHATTISGARH	Narayanpur	Orchha	449892	Malmeta	19.861600	80.899800	CGH62	Malmeta
1454	CHHATTISGARH	Narayanpur	Orchha	449890	Hamokal	19.874500	80.881100	CGH62	
1455	CHHATTISGARH	Narayanpur	Orchha	449870	Jharawar	19.825000	80.885000	CGH63	
1456	CHHATTISGARH	Narayanpur	Orchha	449897	Boranirpi	19.839500	80.889400	CGH63	Boranirpi
1457	CHHATTISGARH	Uttar Bastar Kanker	Antagarh	448131	Kokwar	19.982600	81.295400	CGH64	

Digitally signed by 

 Date: 2023.08.24 10:52:10 +05'30'




S.No.	State	Block	Village Name	Village Lat	Village Long	Cluster	Tower Location
1458	CHHATTISGARH	Uttar Bastar Kanker	Darrokhalari	19.982700	81.285600	CGH64	Darrokhalari
1459	CHHATTISGARH	Bastar	Sawalwahi	19.978400	81.316500	CGH65	Sawalwahi
1460	CHHATTISGARH	Uttar Bastar Kanker	Koranhur	19.967400	81.309800	CGH65	
1461	CHHATTISGARH	Uttar Bastar Kanker	Kotkodo	19.931100	81.301800	CGH66	
1462	CHHATTISGARH	Uttar Bastar Kanker	Tamorra	19.938900	81.304000	CGH66	Tamorra
1463	CHHATTISGARH	Bastar	Parali	19.940400	81.336800	CGH67	
1464	CHHATTISGARH	Bastar	Kalepal	19.955400	81.339800	CGH67	Kalepal
1465	CHHATTISGARH	Uttar Bastar Kanker	Halainar	19.915100	81.322300	CGH68	
1466	CHHATTISGARH	Uttar Bastar Kanker	Alanar	19.926500	81.332200	CGH68	Alanar
1467	CHHATTISGARH	Uttar Bastar Kanker	Paladmeta	19.901500	81.341200	CGH69	
1468	CHHATTISGARH	Uttar Bastar Kanker	Bertanar	19.906000	81.357500	CGH69	Bertanar
1469	CHHATTISGARH	Bastar	Hatchapai	19.905300	81.394100	CGH70	Hatchapai
1470	CHHATTISGARH	Bastar	Turki	19.920800	81.382500	CGH70	
1471	CHHATTISGARH	Bastar	Misari	19.808300	81.419000	CGH71	Misari
1472	CHHATTISGARH	Bastar	Kolanga	19.816500	81.429100	CGH71	
1473	CHHATTISGARH	Bastar	Toyapal	19.892800	81.405300	CGH71	Toyapal
1474	CHHATTISGARH	Bastar	Kondapakhana	19.899300	81.417600	CGH71	
1475	CHHATTISGARH	Uttar Bastar Kanker	Ghotiya	19.860400	81.275800	CGH72	Ghotiya
1476	CHHATTISGARH	Uttar Bastar Kanker	Kohka	19.878100	81.265100	CGH72	
1477	CHHATTISGARH	Uttar Bastar Kanker	Gawadi	19.839900	81.309400	CGH73	Gawadi
1478	CHHATTISGARH	Uttar Bastar Kanker	Kudhurpal	19.848200	81.326000	CGH73	
1479	CHHATTISGARH	Uttar Bastar Kanker	Chapai	19.824500	81.323300	CGH74	
1480	CHHATTISGARH	Uttar Bastar Kanker	Raye	19.835500	81.334700	CGH74	Raye
1481	CHHATTISGARH	Uttar Bastar Kanker	Krohobeda	19.854200	81.366500	CGH75	
1482	CHHATTISGARH	Uttar Bastar Kanker	Kongera	19.857400	81.350600	CGH75	Kongera

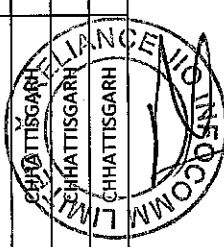


S.No.	State	District	Sub District Name	Village Code	Village Name	Village_Lat	Village_Long	Cluster	Tower Location
1483	CHHATTISGARH	Narayanpur	Narayanpur	449652	Aamasara	19.755900	81.366300	CGH76	Aamasara
1484	CHHATTISGARH	Narayanpur	Narayanpur	449650	Pungarpal	19.769500	81.351600	CGH76	
1485	CHHATTISGARH	Bastar	Farasgaon	449002	Almer	19.796200	81.380600	CGH77	Almer
1486	CHHATTISGARH	Uttar Bastar Kanker	Antagarh	448157	Kokursai	19.787400	81.367600	CGH77	
1487	CHHATTISGARH	Bastar	Farasgaon	449004	Gohada	19.762100	81.386800	CGH78	
1488	CHHATTISGARH	Bastar	Farasgaon	449009	Farasgaonkasai	19.779300	81.393000	CGH78	Farasgaonkasai
1489	CHHATTISGARH	Narayanpur	Orchha	449924	Wala	19.759600	80.845600	CGH79	
1490	CHHATTISGARH	Narayanpur	Orchha	449827	Metanar Alias Nedonar	19.768800	80.846800	CGH79	Metanar Alias Nedonar
1491	CHHATTISGARH	Narayanpur	Orchha	449826	Muttentoda	19.798400	80.937600	CGH80	
1492	CHHATTISGARH	Narayanpur	Orchha	449844	Gumchur	19.810800	80.936300	CGH80	Gumchur
1493	CHHATTISGARH	Narayanpur	Orchha	449846	Tumiradi	19.778100	80.951400	CGH81	Tumiradi
1494	CHHATTISGARH	Narayanpur	Orchha	449852	Hirangenar	19.783000	80.931300	CGH81	
1495	CHHATTISGARH	Narayanpur	Orchha	449851	Horadi	19.739000	80.950100	CGH82	
1496	CHHATTISGARH	Narayanpur	Orchha	449847	Tudako	19.754200	80.957400	CGH82	Tudako
1497	CHHATTISGARH	Narayanpur	Orchha	449921	Aalnar	19.730900	81.010200	CGH83	Aalnar
1498	CHHATTISGARH	Narayanpur	Orchha	449920	Kummar	19.740700	81.041500	CGH83	
1499	CHHATTISGARH	Narayanpur	Orchha	450000	Michbeda	19.370000	80.858800	CGH85	
1500	CHHATTISGARH	Narayanpur	Orchha	449998	Metabeda	19.403600	80.851100	CGH85	Metabeda
1501	CHHATTISGARH	Narayanpur	Orchha	450012	Padmeta	19.392600	80.928300	CGH86	Padmeta
1502	CHHATTISGARH	Narayanpur	Orchha	450032	Duseli	19.423200	80.929400	CGH86	
1503	CHHATTISGARH	Narayanpur	Orchha	449960	Kodnar Alais Ghodagaon	19.610400	80.984900	CGH87	Kodnar Alais Ghodagaon
1504	CHHATTISGARH	Narayanpur	Orchha	449864	Guner	19.633400	80.964200	CGH87	
1505	CHHATTISGARH	Narayanpur	Orchha	449928	Becha	19.677300	81.016800	CGH88	Becha
1506	CHHATTISGARH	Narayanpur	Orchha	449859	Sargipal	19.691000	81.006900	CGH88	
1507	CHHATTISGARH	Narayanpur	Orchha	449931	Gurmanjur	19.655100	81.049600	CGH89	
1508	CHHATTISGARH	Narayanpur	Orchha	449860	Kundala	19.665800	81.061000	CGH89	Kundala
1509	CHHATTISGARH	Narayanpur	Orchha	450031	Alwada	19.671700	81.183200	CGH90	
1510	CHHATTISGARH	Narayanpur	Orchha	449955	Kandadi	19.682800	81.178400	CGH90	Kandadi
1511	CHHATTISGARH	Narayanpur	Orchha	449933	Irakbhatti	19.615400	81.076500	CGH91	Irakbhatti
1512	CHHATTISGARH	Narayanpur	Orchha	449862	Gadawahi	19.631800	81.067900	CGH91	

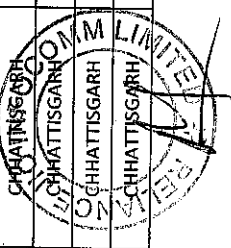
Deputy Commissioner
 Farasgaon Sub-District
 Raipur
 Chhattisgarh




S.No.	State	District	Village Name	Village_Lat	Village_Long	Cluster	Tower Location
1513	CHHATTISGARH	Narayanpur	Orchha	449930	19.597000	81.036900	CGH92
1514	CHHATTISGARH	Narayanpur	Orchha	449861	19.620800	81.030200	CGH92
1515	CHHATTISGARH	Narayanpur	Orchha	449948	19.609900	81.113900	CGH93
1516	CHHATTISGARH	Narayanpur	Orchha	449881	19.631200	81.112500	CGH93
1517	CHHATTISGARH	Narayanpur	Orchha	449934	19.622600	81.139200	CGH95
1518	CHHATTISGARH	Narayanpur	Orchha	449951	19.638700	81.148600	CGH95
1519	CHHATTISGARH	Narayanpur	Orchha	449982	19.604800	81.178700	CGH96
1520	CHHATTISGARH	Narayanpur	Orchha	449945	19.610800	81.162900	CGH96
1521	CHHATTISGARH	Narayanpur	Orchha	449741	19.601100	81.296100	CGH97
1522	CHHATTISGARH	Narayanpur	Narayanpur	449737	19.607400	81.284200	CGH97
1523	CHHATTISGARH	Narayanpur	Narayanpur	449728	19.624600	81.374100	CGH98
1524	CHHATTISGARH	Narayanpur	Narayanpur	449748	19.632700	81.389700	CGH98
1525	CHHATTISGARH	Narayanpur	Narayanpur	449740	19.572200	81.345700	CGH99
1526	CHHATTISGARH	Narayanpur	Narayanpur	449743	19.591100	81.334500	CGH99
1527	CHHATTISGARH	Bastar	Darbha	449646	18.756500	81.792300	SINGLE
1528	CHHATTISGARH	Bastar	Darbha	449642	18.803100	81.767600	SINGLE
1529	CHHATTISGARH	Bastar	Jagdulpur	449089	18.848300	82.073300	SINGLE
1530	CHHATTISGARH	Bastar	Jagdulpur	449087	18.870100	82.085900	SINGLE
1531	CHHATTISGARH	Bastar	Jagdulpur	449094	18.870300	81.982100	SINGLE
1532	CHHATTISGARH	Bastar	Jagdulpur	449095	18.887800	82.013900	SINGLE
1533	CHHATTISGARH	Bastar	Jagdulpur	449085	18.895500	82.125900	SINGLE
1534	CHHATTISGARH	Bastar	Darbha	449583	18.896600	81.728300	SINGLE
1535	CHHATTISGARH	Bastar	Jagdulpur	449150	18.913700	82.182700	SINGLE
1536	CHHATTISGARH	Bastar	Jagdulpur	449084	18.928800	82.148900	SINGLE
1537	CHHATTISGARH	Bastar	Darbha	449596	18.940100	81.856800	SINGLE
1538	CHHATTISGARH	Bastar	Lohandiguda	449168	19.213900	81.515300	SINGLE
1539	CHHATTISGARH	Bastar	Bakavand	449499			SINGLE
1540	CHHATTISGARH	Bastar	Lohandiguda	449174	19.225900	81.614200	SINGLE
1541	CHHATTISGARH	Bastar	Kondagaon	448742	19.259900	81.510400	SINGLE
1542	CHHATTISGARH	Bastar	Kondagaon	448744	19.279700	81.536100	SINGLE
1543	CHHATTISGARH	Bastar	Kondagaon	448737	19.293600	81.589100	SINGLE



S.No.	State	District	Sub-District Name	Village Code	Village Name	Village_Lat	Village_Long	Cluster	Tower Location
1544	CHHATTISGARH	Bastar	Kondagaon	448727	Markapal	19.308800	81.458100	SINGLE	Markapal
1545	CHHATTISGARH	Bastar	Kondagaon	448728	Handapal	19.310800	81.496400	SINGLE	Handapal
1546	CHHATTISGARH	Bastar	Kondagaon	448723	Madodha	19.384600	81.385800	SINGLE	Madodha
1547	CHHATTISGARH	Bastar	Kondagaon	448719	Nahkanar	19.429400	81.497600	SINGLE	Nahkanar
1548	CHHATTISGARH	Bastar	Kondagaon	448710	Permapal	19.488200	81.448500	SINGLE	Permapal
1549	CHHATTISGARH	Bastar	Kondagaon	448662	Pala	19.618500	81.525400	SINGLE	Pala
1550	CHHATTISGARH	Bastar	Farasgaon	449035	Sadadi	19.689500	81.525600	SINGLE	Sadadi
1551	CHHATTISGARH	Bastar	Makdi	448920	Rakas Beda	19.713300	81.963900	SINGLE	Rakas Beda
1552	CHHATTISGARH	Bastar	Farasgaon	449013	Modenga	19.716000	81.448500	SINGLE	Modenga
1553	CHHATTISGARH	Bastar	Farasgaon	449011	Mainpur	19.739300	81.385400	SINGLE	Mainpur
1554	CHHATTISGARH	Bastar	Farasgaon	449008	Pawdha	19.775200	81.452400	SINGLE	Pawdha
1555	CHHATTISGARH	Bastar	Farasgaon	448993	Khandsara	19.793200	81.462800	SINGLE	Khandsara
1556	CHHATTISGARH	Bastar	Farasgaon	449006	Jhankari	19.793400	81.418000	SINGLE	Jhankari
1557	CHHATTISGARH	Bastar	Makdi	448836	Arangula	19.813700	81.968500	SINGLE	Arangula
1558	CHHATTISGARH	Bastar	Farasgaon	448995	Badgai	19.846500	81.401700	SINGLE	Badgai
1559	CHHATTISGARH	Bastar	Keskal	448546	Raobeda	20.053000	81.488000	SINGLE	Raobeda
1560	CHHATTISGARH	Bastar	Keskal	448543	Bedmamari	20.068200	81.470900	SINGLE	Bedmamari
1561	CHHATTISGARH	Bastar	Keskal	448542	Cherabeda	20.069400	81.444000	SINGLE	Cherabeda
1562	CHHATTISGARH	Bastar	Keskal	448551	Randha	20.090800	81.526200	SINGLE	Randha
1563	CHHATTISGARH	Bastar	Keskal	448541	Middey	20.104000	81.438000	SINGLE	Middey
1564	CHHATTISGARH	Bastar	Keskal	448531	Matenga	20.140600	81.430000	SINGLE	Matenga
1565	CHHATTISGARH	Bastar	Keskal	448528	Umaradah	20.142600	81.462900	SINGLE	Umaradah
1566	CHHATTISGARH	Bijapur	Usur	450964	Tekler	18.152900	80.870400	SINGLE	Tekler
1567	CHHATTISGARH	Bijapur	Usur	450968	Jarapalli	18.163400	80.923400	SINGLE	Jarapalli
1568	CHHATTISGARH	Bijapur	Usur	450978	Pinachanda	18.174100	81.011600	SINGLE	Pinachanda
1569	CHHATTISGARH	Bijapur	Usur	450959	Pedadharmaram	18.177900	80.866200	SINGLE	Pedadharmaram
1570	CHHATTISGARH	Bijapur	Usur	450976	Botetong	18.189200	81.043500	SINGLE	Botetong
1571	CHHATTISGARH	Bijapur	Usur	450970	Yampur	18.196400	80.951100	SINGLE	Yampur
1572	CHHATTISGARH	Bijapur	Usur	450944	Kottapalli	18.208600	80.778200	SINGLE	Kottapalli
1573	CHHATTISGARH	Bijapur	Usur	450966	Peddadharamkattu	18.210800	81.017400	SINGLE	Peddadharamkattu
1574	CHHATTISGARH	Bijapur	Usur	450971	Metaguda	18.227500	81.051600	SINGLE	Metaguda



S.No.	State	Circle	USUR	USUR	450980	Village Name	Village Lat	Village Long	Cluster	Tower Location
1575	CHHATTISGARH	Bijapur	Usur	Usur	450980	Udtamalla	18.232000	80.963600	SINGLE	Udtamalla
1576	CHHATTISGARH	Bijapur	Usur	Usur	450935	Utlapalli	18.279800	80.807200	SINGLE	Utlapalli
1577	CHHATTISGARH	Bijapur	Usur	Usur	450951	Kanchala	18.292200	80.990100	SINGLE	Kanchala
1578	CHHATTISGARH	Bijapur	Usur	Usur	450945	Polampalli	18.299500	80.914200	SINGLE	Polampalli
1579	CHHATTISGARH	Bijapur	Usur	Usur	450950	Kaurgutta	18.306600	80.940900	SINGLE	Kaurgutta
1580	CHHATTISGARH	Bijapur	Usur	Usur	450938	Kotur	18.324100	80.830500	SINGLE	Kotur
1581	CHHATTISGARH	Bijapur	Usur	Usur	450952	Bomed	18.331700	80.998400	SINGLE	Bomed
1582	CHHATTISGARH	Bijapur	Usur	Usur	450940	Tumrela	18.340700	80.885400	SINGLE	Tumrela
1583	CHHATTISGARH	Bijapur	Usur	Usur	450920	Chinganpalli	18.356700	80.865500	SINGLE	Chinganpalli
1584	CHHATTISGARH	Bijapur	Usur	Usur	450933	Gunjeparti	18.373400	80.800800	SINGLE	Gunjeparti
1585	CHHATTISGARH	Bijapur	Usur	Usur	450921	Kamlapur	18.382400	80.852500	SINGLE	Kamlapur
1586	CHHATTISGARH	Bijapur	Usur	Usur	450919	Tekalgudiyam	18.418400	80.914400	SINGLE	Tekalgudiyam
1587	CHHATTISGARH	Bijapur	Usur	Usur	450917	Konjed	18.449900	80.891100	SINGLE	Konjed
1588	CHHATTISGARH	Bijapur	Usur	Usur	450909	Pedyageloor	18.463700	80.998100	SINGLE	Pedyageloor
1589	CHHATTISGARH	Bijapur	Usur	Usur	450999	Kuyem	18.537500	81.123400	SINGLE	Kuyem
1590	CHHATTISGARH	Bijapur	Usur	Usur	450904	Badesukanpalli	18.600600	80.973000	SINGLE	Badesukanpalli
1591	CHHATTISGARH	Bijapur	Usur	Usur	450899	Dalla	18.620700	80.942500	SINGLE	Dalla
1592	CHHATTISGARH	Bijapur	Usur	Usur	450878	Punnoor	18.626100	80.797400	SINGLE	Punnoor
1593	CHHATTISGARH	Bijapur	Usur	Usur	450863	Munjal Kanker	18.647800	80.668900	SINGLE	Munjal Kanker
1594	CHHATTISGARH	Bijapur	Bhopalpattnam	Bhopalpattnam	450791	Annaram	18.652700	80.397900	SINGLE	Annaram
1595	CHHATTISGARH	Bijapur	Bijapur	Bijapur	451002	Mirganghotul	18.653100	81.056800	SINGLE	Mirganghotul
1596	CHHATTISGARH	Bijapur	Bijapur	Bijapur	451071	Nendra	18.663400	81.002200	SINGLE	Nendra
1597	CHHATTISGARH	Bijapur	Bhopalpattnam	Bhopalpattnam	450843	Loded	18.694400	80.552600	SINGLE	Loded
1598	CHHATTISGARH	Bijapur	Bhopalpattnam	Bhopalpattnam	450845	Pamgal	18.709800	80.596700	SINGLE	Pamgal
1599	CHHATTISGARH	Bijapur	Bijapur	Bijapur	451006	Munga	18.718100	80.937900	SINGLE	Munga
1600	CHHATTISGARH	Bijapur	Bijapur	Bijapur	450995	Malloor	18.722700	81.050800	SINGLE	Malloor
1601	CHHATTISGARH	Bijapur	Bijapur	Bijapur	450994	Kurush	18.725900	81.089600	SINGLE	Kurush
1602	CHHATTISGARH	Bijapur	Bijapur	Bijapur	450993	Burji	18.740100	81.067200	SINGLE	Burji
1603	CHHATTISGARH	Bijapur	Bijapur	Bijapur	450983	Chhotehiroli	18.758400	81.120800	SINGLE	Chhotehiroli
1604	CHHATTISGARH	Bijapur	Bhopalpattnam	Bhopalpattnam	450769	Kandia	18.774800	80.296500	SINGLE	Kandia
1605	CHHATTISGARH	Bijapur	Bijapur	Bijapur	450984	Gongla	18.776000	81.058500	SINGLE	Gongla




S.No.	State	District	Sub-District Name	Village Code	Village Name	Village_Lat	Village_Long	Cluster	Tower Location
1606	CHHATTISGARH	Bijapur	Bijapur	451013	Cherkanti	18.793900	80.933300	SINGLE	Cherkanti
1607	CHHATTISGARH	Bijapur	Bijapur	451065	Ralalal	18.797700	80.690300	SINGLE	Ralalal
1608	CHHATTISGARH	Bijapur	Bijapur	450986	Marrwada	18.807000	81.073700	SINGLE	Marrwada
1609	CHHATTISGARH	Bijapur	Bijapur	451061	Pedakawwali	18.814000	80.716500	SINGLE	Pedakawwali
1610	CHHATTISGARH	Bijapur	Bijapur	450987	Chokhanpal	18.821000	81.056700	SINGLE	Chokhanpal
1611	CHHATTISGARH	Bijapur	Bijapur	451064	Aded	18.826900	80.683300	SINGLE	Aded
1612	CHHATTISGARH	Bijapur	Bijapur	451019	Pedajojer	18.844000	81.004800	SINGLE	Pedajojer
1613	CHHATTISGARH	Bijapur	Bhairamgarh	451346	Cherli	18.852100	81.167900	SINGLE	Cherli
1614	CHHATTISGARH	Bijapur	Bhairamgarh	451327	Hakwa	18.854200	81.035400	SINGLE	Hakwa
1615	CHHATTISGARH	Bijapur	Bijapur	451023	Mosla	18.860500	80.966200	SINGLE	Mosla
1616	CHHATTISGARH	Bijapur	Bhopalpatnam	450829	Kachlaram	18.880100	80.573200	SINGLE	Kachlaram
1617	CHHATTISGARH	Bijapur	Bijapur	451021	Kachilwar	18.880900	80.980500	SINGLE	Kachilwar
1618	CHHATTISGARH	Bijapur	Bhopalpatnam	450757	Chandangiri	18.883900	80.338000	SINGLE	Chandangiri
1619	CHHATTISGARH	Bijapur	Bijapur	451022	Durdha	18.892200	80.963700	SINGLE	Durdha
1620	CHHATTISGARH	Bijapur	Bijapur	451025	Japeli	18.903500	80.921200	SINGLE	Japeli
1621	CHHATTISGARH	Bijapur	Bhairamgarh	451325	Puladi	18.908900	81.100700	SINGLE	Puladi
1622	CHHATTISGARH	Bijapur	Bijapur	451049	Gunjakonta	18.916000	80.627200	SINGLE	Gunjakonta
1623	CHHATTISGARH	Bijapur	Bhopalpatnam	450743	Kottaguda	18.920500	80.297100	SINGLE	Kottaguda
1624	CHHATTISGARH	Bijapur	Bhairamgarh	451357	Pallewaya	18.972000	81.110500	SINGLE	Pallewaya
1625	CHHATTISGARH	Bijapur	Bhairamgarh	451206	Jaiwaram	18.972600	80.881300	SINGLE	Jaiwaram
1626	CHHATTISGARH	Bijapur	Bhopalpatnam	450723	Nilamadgu	18.977000	80.512900	SINGLE	Nilamadgu
1627	CHHATTISGARH	Bijapur	Bhairamgarh	451219	Pitetungali	18.978400	80.922400	SINGLE	Pitetungali
1628	CHHATTISGARH	Bijapur	Bhopalpatnam	450731	Matti Marka	18.989500	80.286100	SINGLE	Matti Marka
1629	CHHATTISGARH	Bijapur	Bijapur	451047	Kachalaram	18.992000	80.694100	SINGLE	Kachalaram
1630	CHHATTISGARH	Bijapur	Bijapur	451045	Kakadmeta	19.005200	80.718600	SINGLE	Kakadmeta
1631	CHHATTISGARH	Bijapur	Bhairamgarh	451198	Bengla	19.007800	80.885100	SINGLE	Bengla
1632	CHHATTISGARH	Bijapur	Bhairamgarh	451105	Karremarka	19.010700	80.541600	SINGLE	Karremarka
1633	CHHATTISGARH	Bijapur	Bhairamgarh	451097	Odsanpalli	19.010800	80.669200	SINGLE	Odsanpalli
1634	CHHATTISGARH	Bijapur	Bhairamgarh	451193	Ponodwaya	19.020700	80.771900	SINGLE	Ponodwaya
1635	CHHATTISGARH	Bijapur	Bhopalpatnam	450718	Safimarka	19.038000	80.484600	SINGLE	Safimarka
1636	CHHATTISGARH	Bijapur	Bhairamgarh	451091	Kuprel	19.053000	80.637600	SINGLE	Kuprel


CHHATTISGARH
 BHAIRAMGARH
 BHOJIPATNAM
 DISTRICT OFFICE
 BHILAI
 CHHATTISGARH
 INDIA




S.No.	State		Village Name	Village Lat	Village Long	Cluster	Tower Location
1637	CHHATTISGARH	Bijapur	Bhairamgarh	451300	81.108000	SINGLE	Ghotpal
1638	CHHATTISGARH	Bijapur	Bhairamgarh	451184	80.890400	SINGLE	Medpal
1639	CHHATTISGARH	Bijapur	Bhairamgarh	451298	81.186000	SINGLE	Niram
1640	CHHATTISGARH	Bijapur	Bhairamgarh	451302	81.078100	SINGLE	Bail
1641	CHHATTISGARH	Bijapur	Bhairamgarh	451185	80.875600	SINGLE	Jaigur
1642	CHHATTISGARH	Bijapur	Bhopalpattnam	450706	80.500500	SINGLE	Phulgundam
1643	CHHATTISGARH	Bijapur	Bhairamgarh	451237	81.003000	SINGLE	Adwada
1644	CHHATTISGARH	Bijapur	Bhairamgarh	451240	80.984100	SINGLE	Idler
1645	CHHATTISGARH	Bijapur	Bhairamgarh	451188	80.836900	SINGLE	Petha
1646	CHHATTISGARH	Bijapur	Bhairamgarh	451297	81.155400	SINGLE	Palewaya
1647	CHHATTISGARH	Bijapur	Bhairamgarh	451242	81.051000	SINGLE	Jhilli
1648	CHHATTISGARH	Bijapur	Bhairamgarh	451248	81.018400	SINGLE	Badepalli
1649	CHHATTISGARH	Bijapur	Bhairamgarh	451238	80.973500	SINGLE	Hingum
1650	CHHATTISGARH	Bijapur	Bhairamgarh	451187	80.806400	SINGLE	Patakutru
1651	CHHATTISGARH	Bijapur	Bhairamgarh	451246	81.046000	SINGLE	Tadwala
1652	CHHATTISGARH	Bijapur	Bhairamgarh	451102	80.544700	SINGLE	Badealwada
1653	CHHATTISGARH	Bijapur	Bhairamgarh	451176	80.942000	SINGLE	Gudra
1654	CHHATTISGARH	Bijapur	Bhopalpattnam	450702	80.395200	SINGLE	Ralepalli
1655	CHHATTISGARH	Bijapur	Bhairamgarh	451160	80.750800	SINGLE	Uskapatnam
1656	CHHATTISGARH	Bijapur	Bhairamgarh	451158	80.789000	SINGLE	Birabhathi
1657	CHHATTISGARH	Bijapur	Bhairamgarh	451114	80.673700	SINGLE	Gumner
1658	CHHATTISGARH	Bijapur	Bhairamgarh	451179	80.815700	SINGLE	Telitekla
1659	CHHATTISGARH	Bijapur	Bhairamgarh	451155	80.767100	SINGLE	Jaramarka
1660	CHHATTISGARH	Bijapur	Bhairamgarh	451156	80.802200	SINGLE	Puslanka
1661	CHHATTISGARH	Bijapur	Bhairamgarh	451132	80.622600	SINGLE	Rengawaya
1662	CHHATTISGARH	Bijapur	Bhairamgarh	451182	80.860100	SINGLE	Pulod
1663	CHHATTISGARH	Bijapur	Bhopalpattnam	450692	80.478000	SINGLE	Palse Gundi
1664	CHHATTISGARH	Bijapur	Bhairamgarh	451147	80.760500	SINGLE	Chhotebodli
1665	CHHATTISGARH	Bijapur	Bhairamgarh	451133	80.619000	SINGLE	Marrimadgu
1666	CHHATTISGARH	Bijapur	Bhairamgarh	451151	80.780600	SINGLE	Hurregubali
1667	CHHATTISGARH	Bijapur	Bhairamgarh	451282	81.270000	SINGLE	Tuswal




S.No.	State	District	Village Name	Village Lat	Village Long	Cluster	Tower Location
1693	CHHATTISGARH	Dakshin Bastar Dantewada	Konta	18.158400	81.141100	SINGLE	Singanmargu
1694	CHHATTISGARH	Dakshin Bastar Dantewada	Konta	18.160300	81.072900	SINGLE	Sakler
1695	CHHATTISGARH	Dakshin Bastar Dantewada	Konta	18.186500	81.158100	SINGLE	Todamarka
1696	CHHATTISGARH	Dakshin Bastar Dantewada	Konta	18.193100	81.110200	SINGLE	Kanhaimarka
1697	CHHATTISGARH	Dakshin Bastar Dantewada	Konta	18.203100	81.191900	SINGLE	Entapad
1698	CHHATTISGARH	Dakshin Bastar Dantewada	Konta	18.243400	81.420700	SINGLE	Gondpalli
1699	CHHATTISGARH	Dakshin Bastar Dantewada	Konta	18.267300	81.389400	SINGLE	Upampalli
1700	CHHATTISGARH	Dakshin Bastar Dantewada	Konta	18.302800	81.235200	SINGLE	Tokenpalli
1701	CHHATTISGARH	Dakshin Bastar Dantewada	Konta	18.318400	81.431000	SINGLE	Pariya
1702	CHHATTISGARH	Dakshin Bastar Dantewada	Konta	18.319900	81.337700	SINGLE	Timmampenta
1703	CHHATTISGARH	Dakshin Bastar Dantewada	Konta	18.354500	81.304900	SINGLE	Kotapalli
1704	CHHATTISGARH	Dakshin Bastar Dantewada	Konta	18.358900	81.049200	SINGLE	Chinnabodkel
1705	CHHATTISGARH	Dakshin Bastar Dantewada	Konta	18.368200	81.278800	SINGLE	Nagaram
1706	CHHATTISGARH	Dakshin Bastar Dantewada	Konta	18.386200	81.181400	SINGLE	Narsa Puram
1707	CHHATTISGARH	Dakshin Bastar Dantewada	Konta	18.390700	81.395700	SINGLE	Michiguda
1708	CHHATTISGARH	Dakshin Bastar Dantewada	Sukma	18.406800	81.477900	SINGLE	Badesatti
1709	CHHATTISGARH	Dakshin Bastar Dantewada	Konta	18.444800	81.198300	SINGLE	Vikrampalli
1710	CHHATTISGARH	Dakshin Bastar Dantewada	Sukma	18.447400	81.536500	SINGLE	Palia
1711	CHHATTISGARH	Dakshin Bastar Dantewada	Konta	18.457600	81.264500	SINGLE	Gumodi
1712	CHHATTISGARH	Dakshin Bastar Dantewada	Sukma	18.484800	81.636100	SINGLE	Dandabadi
1713	CHHATTISGARH	Dakshin Bastar Dantewada	Konta	18.489000	81.176000	SINGLE	Bainpalli
1714	CHHATTISGARH	Dakshin Bastar Dantewada	Konta	18.508000	81.165700	SINGLE	Parlagatta



S.No.	State	District	Sub-District Name	Village Code	Village Name	Village Lat	Village Long	Cluster	Tower Location
1715	CHHATTISGARH	Dakshin Bastar Dantewada	Konta	450306	Porokonda Sawali	18.515700	81.234500	SINGLE	Porokonda Sawali
1716	CHHATTISGARH	Dakshin Bastar Dantewada	Konta	450315	Gondpalli (Mandi Marka)	18.516300	81.095100	SINGLE	Gondpalli (Mandi Marka)
1717	CHHATTISGARH	Dakshin Bastar Dantewada	Konta	450300	Kanhaiguda	18.541700	81.169700	SINGLE	Kanhaiguda
1718	CHHATTISGARH	Dakshin Bastar Dantewada	Chhindgarh	450596	Gudra	18.573100	81.824400	SINGLE	Gudra
1719	CHHATTISGARH	Dakshin Bastar Dantewada	Chhindgarh	450556	Rasawaya	18.576300	81.658400	SINGLE	Rasawaya
1720	CHHATTISGARH	Dakshin Bastar Dantewada	Chhindgarh	450579	Jangampal	18.589800	81.901100	SINGLE	Jangampal
1721	CHHATTISGARH	Dakshin Bastar Dantewada	Kuakonda	450254	Kalepal	18.619700	81.340000	SINGLE	Kalepal
1722	CHHATTISGARH	Dakshin Bastar Dantewada	Katekalyan	450223	Badegadam	18.716000	81.671800	SINGLE	Badegadam
1723	CHHATTISGARH	Dakshin Bastar Dantewada	Dantewada	450103	Udela	18.728400	81.367400	SINGLE	Udela
1724	CHHATTISGARH	Dakshin Bastar Dantewada	Katekalyan	450219	Munaga	18.732300	81.686100	SINGLE	Munaga
1725	CHHATTISGARH	Dakshin Bastar Dantewada	Chhindgarh	450569	Badanpal	18.744300	81.916000	SINGLE	Badanpal
1726	CHHATTISGARH	Dakshin Bastar Dantewada	Katekalyan	450213	Telam	18.751600	81.590500	SINGLE	Telam
1727	CHHATTISGARH	Dakshin Bastar Dantewada	Katekalyan	450212	Tetam	18.756400	81.558100	SINGLE	Tetam
1728	CHHATTISGARH	Dakshin Bastar Dantewada	Katekalyan	450197	Surnar	18.768200	81.514700	SINGLE	Surnar
1729	CHHATTISGARH	Dakshin Bastar Dantewada	Katekalyan	450193	Burdikarka	18.774200	81.472400	SINGLE	Burdikarka
1730	CHHATTISGARH	Dakshin Bastar Dantewada	Dantewada	450117	Chandener	18.819500	81.409700	SINGLE	Chandener
1731	CHHATTISGARH	Dakshin Bastar Dantewada	Konta	450504	Danteshapuram			SINGLE	Danteshapuram
1732	CHHATTISGARH	Dakshin Bastar Dantewada	Konta	450443	Sannampenta			SINGLE	Sannampenta
1733	CHHATTISGARH	Korba	Kartala	436483	Kanshipani	22.149800	82.806400	SINGLE	Kanshipani
1734	CHHATTISGARH	Korba	Korba	436393	Kolga	22.399500	82.993100	SINGLE	Kolga
1735	CHHATTISGARH	Korba	Pali	436186	Aurabhatha	22.461300	82.300500	SINGLE	Aurabhatha
1736	CHHATTISGARH	Korba	Pali	436169	Surka	22.511500	82.311700	SINGLE	Surka
1737	CHHATTISGARH	Korba	Pali	436180	Paharjamdi	22.524700	82.182700	SINGLE	Paharjamdi
1738	CHHATTISGARH	Korba	Pali	436171	Baisemar	22.536200	82.355400	SINGLE	Baisemar



 Digitally signed by [Name] DN: cn=[Name], o=India



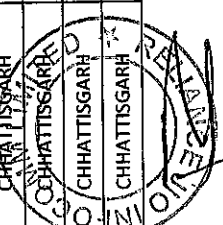
S.No.	State			Village Name	Village_Lat	Village_Long	Cluster	Tower Location
1739	CHHATTISGARH	Korba	Korba	Rapta	22.620200	82.973700	SINGLE	Rapta
1740	CHHATTISGARH	Korba	Korba	Nakiya	22.644800	82.916300	SINGLE	Nakiya
1741	CHHATTISGARH	Korba	Poundi-Uproda	Sarbhoka	22.680200	82.578800	SINGLE	Sarbhoka
1742	CHHATTISGARH	Korba	Poundi-Uproda	Antrauti	22.685400	82.433100	SINGLE	Antrauti
1743	CHHATTISGARH	Korba	Korba	Bimalta	22.685700	82.872800	SINGLE	Bimalta
1744	CHHATTISGARH	Korba	Poundi-Uproda	Khotkhurri	22.716800	82.809200	SINGLE	Khotkhurri
1745	CHHATTISGARH	Korba	Korba	Kudrichingar	22.729100	82.873400	SINGLE	Kudrichingar
1746	CHHATTISGARH	Korba	Poundi-Uproda	Sasin	22.773400	82.382700	SINGLE	Sasin
1747	CHHATTISGARH	Korba	Poundi-Uproda	Barra	22.800600	82.382000	SINGLE	Barra
1748	CHHATTISGARH	Korba	Poundi-Uproda	Sakhoda	22.877200	82.529300	SINGLE	Sakhoda
1749	CHHATTISGARH	Mahasamund	Saraipali	Tilaimal	21.142400	83.125300	SINGLE	Tilaimal
1750	CHHATTISGARH	Mahasamund	Saraipali	Bamhnidwar	21.167700	83.172200	SINGLE	Bamhnidwar
1751	CHHATTISGARH	Mahasamund	Saraipali	Gaurbahali	21.201500	83.176900	SINGLE	Gaurbahali
1752	CHHATTISGARH	Mahasamund	Saraipali	Dongarkasa	21.257900	83.211300	SINGLE	Dongarkasa
1753	CHHATTISGARH	Mahasamund	Saraipali	Ghatkachhar	21.303100	83.238200	SINGLE	Ghatkachhar
1754	CHHATTISGARH	Narayanpur	Orchha	Kondakoti	19.243600	81.058300	SINGLE	Kondakoti
1755	CHHATTISGARH	Narayanpur	Orchha	Pochawada	19.282500	81.132000	SINGLE	Pochawada
1756	CHHATTISGARH	Narayanpur	Orchha	Tahkawada	19.296200	81.034200	SINGLE	Tahkawada
1757	CHHATTISGARH	Narayanpur	Orchha	Lekwada	19.319800	81.048500	SINGLE	Lekwada
1758	CHHATTISGARH	Narayanpur	Orchha	Jubgunda	19.323500	81.170400	SINGLE	Jubgunda
1759	CHHATTISGARH	Narayanpur	Orchha	Harbel	19.332200	81.113200	SINGLE	Harbel
1760	CHHATTISGARH	Narayanpur	Orchha	Karangul	19.335300	81.074000	SINGLE	Karangul
1761	CHHATTISGARH	Narayanpur	Orchha	Gawadi	19.350100	81.237100	SINGLE	Gawadi
1762	CHHATTISGARH	Narayanpur	Narayanpur	Brehabeda	19.357300	81.386100	SINGLE	Brehabeda
1763	CHHATTISGARH	Narayanpur	Orchha	Ghot	19.371300	81.102100	SINGLE	Ghot
1764	CHHATTISGARH	Narayanpur	Narayanpur	Turusmeta	19.383900	81.344400	SINGLE	Turusmeta
1765	CHHATTISGARH	Narayanpur	Narayanpur	Madhonar	19.389600	81.364500	SINGLE	Madhonar
1766	CHHATTISGARH	Narayanpur	Orchha	Bhatbenda	19.397400	81.190700	SINGLE	Bhatbenda
1767	CHHATTISGARH	Narayanpur	Orchha	Gomagal	19.408300	81.093400	SINGLE	Gomagal
1768	CHHATTISGARH	Narayanpur	Narayanpur	Banhker	19.427600	81.316300	SINGLE	Banhker
1769	CHHATTISGARH	Narayanpur	Narayanpur	Kokpad	19.428300	81.437600	SINGLE	Kokpad

S.No.	State	District	Sub-District Name	Village Code	Village Name	Village Lat	Village Long	Cluster	Tower Location
1770	CHHATTISGARH	Narayanpur	Narayanpur	449787	Teknar	19.430200	81.218800	SINGLE	Teknar
1771	CHHATTISGARH	Narayanpur	Orchha	450002	Kostadi	19.431500	81.158800	SINGLE	Kostadi
1772	CHHATTISGARH	Narayanpur	Orchha	449949	Kodkanar	19.440000	81.127600	SINGLE	Kodkanar
1773	CHHATTISGARH	Narayanpur	Orchha	449988	Dhurbeda	19.444700	81.018600	SINGLE	Dhurbeda
1774	CHHATTISGARH	Narayanpur	Orchha	449990	Gummarka	19.445900	81.050100	SINGLE	Gummarka
1775	CHHATTISGARH	Narayanpur	Narayanpur	449802	Tirkanar	19.452800	81.453700	SINGLE	Tirkanar
1776	CHHATTISGARH	Narayanpur	Orchha	450004	Idnar	19.465200	81.143400	SINGLE	Idnar
1777	CHHATTISGARH	Narayanpur	Orchha	449989	Khodpar	19.469500	80.952400	SINGLE	Khodpar
1778	CHHATTISGARH	Narayanpur	Orchha	449970	Gurdai	19.474800	81.096800	SINGLE	Gurdai
1779	CHHATTISGARH	Narayanpur	Narayanpur	449783	Jhara	19.480700	81.246900	SINGLE	Jhara
1780	CHHATTISGARH	Narayanpur	Orchha	449969	Kodnar	19.483300	81.129900	SINGLE	Kodnar
1781	CHHATTISGARH	Narayanpur	Orchha	450041	Rotad	19.484100	81.159000	SINGLE	Rotad
1782	CHHATTISGARH	Narayanpur	Narayanpur	449777	Kumharibada	19.485400	81.301100	SINGLE	Kumharibada
1783	CHHATTISGARH	Narayanpur	Orchha	449983	Karknar	19.500500	81.082700	SINGLE	Karknar
1784	CHHATTISGARH	Narayanpur	Orchha	449917	Bayonar	19.502100	81.017200	SINGLE	Bayonar
1785	CHHATTISGARH	Narayanpur	Orchha	450001	Nelnar	19.512900	81.211300	SINGLE	Nelnar
1786	CHHATTISGARH	Narayanpur	Orchha	449944	Tadanar(Markadabeda)	19.516600	81.175300	SINGLE	Tadanar(Markadabeda)
1787	CHHATTISGARH	Narayanpur	Orchha	450003	Kostamarka	19.516800	81.127900	SINGLE	Kostamarka
1788	CHHATTISGARH	Narayanpur	Orchha	449943	Tadonar	19.527900	81.271300	SINGLE	Tadonar
1789	CHHATTISGARH	Narayanpur	Orchha	449986	Kutulnar	19.539100	81.193400	SINGLE	Kutulnar
1790	CHHATTISGARH	Narayanpur	Orchha	449912	Usebeda	19.539300	80.935100	SINGLE	Usebeda
1791	CHHATTISGARH	Narayanpur	Orchha	449958	Alwar Alias Gattakal	19.546200	81.087800	SINGLE	Alwar Alias Gattakal
1792	CHHATTISGARH	Narayanpur	Orchha	449840	Hikonar	19.550500	80.872500	SINGLE	Hikonar
1793	CHHATTISGARH	Narayanpur	Orchha	449959	Akabeda	19.560300	81.293700	SINGLE	Akabeda
1794	CHHATTISGARH	Narayanpur	Orchha	449966	Guttakal	19.565500	81.047900	SINGLE	Guttakal
1795	CHHATTISGARH	Narayanpur	Orchha	449923	Gumriabeda	19.575300	81.264200	SINGLE	Gumriabeda
1796	CHHATTISGARH	Narayanpur	Narayanpur	449763	Kondahur	19.576300	81.388200	SINGLE	Kondahur
1797	CHHATTISGARH	Narayanpur	Orchha	449863	Palahur	19.577200	80.984800	SINGLE	Palahur
1798	CHHATTISGARH	Narayanpur	Orchha	449866	Toke	19.583400	80.930300	SINGLE	Toke
1799	CHHATTISGARH	Narayanpur	Orchha	449839	Ghamandi	19.583700	80.817700	SINGLE	Ghamandi
1800	CHHATTISGARH	Narayanpur	Orchha	449936	Dhuta	19.588400	81.065600	SINGLE	Dhuta

Office of the District Collector, Raipur
 District Office, Raipur
 Chhattisgarh State, India
 New Delhi




S.No.	State	Block	Village Name	Village Lat	Village Long	Cluster	Tower Location		
1801	CHHATTISGARH	Narayanpur	Orchha	449883	Garbada Alias Harimarka	19.598300	80.910100	SINGLE	Garbada Alias Harimarka
1802	CHHATTISGARH	Narayanpur	Orchha	449956	Jiwlapadar	19.601000	81.236700	SINGLE	Jiwlapadar
1803	CHHATTISGARH	Narayanpur	Orchha	450022	Gudekot	19.601800	80.866100	SINGLE	Gudekot
1804	CHHATTISGARH	Narayanpur	Narayanpur	449755	Mundpal	19.602600	81.367100	SINGLE	Mundpal
1805	CHHATTISGARH	Narayanpur	Orchha	449947	Okpad	19.602600	81.137900	SINGLE	Okpad
1806	CHHATTISGARH	Narayanpur	Narayanpur	449721	Borgaon	19.636800	81.274700	SINGLE	Borgaon
1807	CHHATTISGARH	Narayanpur	Orchha	449831	Kodhur	19.638500	80.767200	SINGLE	Kodhur
1808	CHHATTISGARH	Narayanpur	Orchha	449964	Hikmeta	19.642900	81.185300	SINGLE	Hikmeta
1809	CHHATTISGARH	Narayanpur	Narayanpur	449725	Aamgaon	19.646900	81.350900	SINGLE	Aamgaon
1810	CHHATTISGARH	Narayanpur	Orchha	449832	Odachapar	19.647100	80.855800	SINGLE	Odachapar
1811	CHHATTISGARH	Narayanpur	Orchha	449927	Basing	19.650100	81.084100	SINGLE	Basing
1812	CHHATTISGARH	Narayanpur	Orchha	449828	Mangbada	19.674000	80.707500	SINGLE	Mangbada
1813	CHHATTISGARH	Narayanpur	Orchha	449932	Hatlanar	19.674800	81.097000	SINGLE	Hatlanar
1814	CHHATTISGARH	Narayanpur	Orchha	449919	Kodenar	19.675600	81.138600	SINGLE	Kodenar
1815	CHHATTISGARH	Narayanpur	Orchha	449857	Markud	19.676900	80.903300	SINGLE	Markud
1816	CHHATTISGARH	Narayanpur	Narayanpur	449702	Chandagaon	19.679700	81.377800	SINGLE	Chandagaon
1817	CHHATTISGARH	Narayanpur	Orchha	449929	Kohka Meta	19.684200	81.048200	SINGLE	Kohka Meta
1818	CHHATTISGARH	Narayanpur	Orchha	449850	Balebada Urf Palemeta	19.711600	80.750900	SINGLE	Balebada Urf Palemeta
1819	CHHATTISGARH	Narayanpur	Narayanpur	449694	Nayanar	19.719000	81.395400	SINGLE	Nayanar
1820	CHHATTISGARH	Narayanpur	Orchha	449922	Ehnar	19.719300	80.982600	SINGLE	Ehnar
1821	CHHATTISGARH	Narayanpur	Orchha	449878	Wadapenda	19.720700	80.806600	SINGLE	Wadapenda
1822	CHHATTISGARH	Narayanpur	Narayanpur	449682	Kasturwad	19.735400	81.349400	SINGLE	Kasturwad
1823	CHHATTISGARH	Narayanpur	Orchha	449855	Karkabada	19.748900	80.877600	SINGLE	Karkabada
1824	CHHATTISGARH	Narayanpur	Orchha	449904	Murhapadar	19.759300	80.818400	SINGLE	Murhapadar
1825	CHHATTISGARH	Narayanpur	Orchha	449848	Tadobeda	19.767400	80.982200	SINGLE	Tadobeda
1826	CHHATTISGARH	Narayanpur	Orchha	449901	Koramkodo	19.785700	80.794200	SINGLE	Koramkodo
1827	CHHATTISGARH	Narayanpur	Orchha	449856	Kader	19.821800	80.951500	SINGLE	Kader
1828	CHHATTISGARH	Narayanpur	Orchha	449822	Chhindpur	19.825500	80.744000	SINGLE	Chhindpur
1829	CHHATTISGARH	Narayanpur	Orchha	449935	Jharawahi	19.838600	80.821200	SINGLE	Jharawahi
1830	CHHATTISGARH	Narayanpur	Orchha	449895	Kodonar	19.848800	80.859000	SINGLE	Kodonar
1831	CHHATTISGARH	Narayanpur	Orchha	449894	Biler	19.868400	80.810700	SINGLE	Biler




S.No.	State	District	Sub-District Name	Village Code	Village Name	Village Lat	Village Long	Cluster	Tower Location
1832	CHHATTISGARH	Narayanpur	Orcha	449891	Gome	19.873100	80.912000	SINGLE	Gome
1833	CHHATTISGARH	Rajnandgaon	Manpur	441539	Nideli	20.143200	80.517300	SINGLE	Nideli
1834	CHHATTISGARH	Rajnandgaon	Manpur	441531	Halepayali	20.150100	80.438500	SINGLE	Halepayali
1835	CHHATTISGARH	Rajnandgaon	Manpur	441530	Ghotia Kanhar	20.159400	80.409000	SINGLE	Ghotia Kanhar
1836	CHHATTISGARH	Rajnandgaon	Manpur	441529	Gattepayali	20.170600	80.449000	SINGLE	Gattepayali
1837	CHHATTISGARH	Rajnandgaon	Manpur	441536	Sharda	20.192400	80.499600	SINGLE	Sharda
1838	CHHATTISGARH	Rajnandgaon	Manpur	441474	Halanjur	20.199800	80.580800	SINGLE	Halanjur
1839	CHHATTISGARH	Rajnandgaon	Manpur	441504	Newargaon	20.223100	80.435400	SINGLE	Newargaon
1840	CHHATTISGARH	Rajnandgaon	Manpur	441478	Karekatta	20.234300	80.638500	SINGLE	Karekatta
1841	CHHATTISGARH	Rajnandgaon	Manpur	441493	Kundkal	20.282400	80.659200	SINGLE	Kundkal
1842	CHHATTISGARH	Rajnandgaon	Manpur	441469	Amakodo	20.291200	80.565600	SINGLE	Amakodo
1843	CHHATTISGARH	Rajnandgaon	Manpur	441488	Khursekhurd	20.307500	80.736600	SINGLE	Khursekhurd
1844	CHHATTISGARH	Rajnandgaon	Manpur	441449	Hanaikalkalan	20.331400	80.678800	SINGLE	Hanaikalkalan
1845	CHHATTISGARH	Rajnandgaon	Manpur	441437	Koracha	20.390000	80.642300	SINGLE	Koracha
1846	CHHATTISGARH	Rajnandgaon	Manpur	441433	Sambalpur	20.417600	80.613100	SINGLE	Sambalpur
1847	CHHATTISGARH	Rajnandgaon	Manpur	441384	Kattapar	20.450900	80.967300	SINGLE	Kattapar
1848	CHHATTISGARH	Rajnandgaon	Mohla	441249	Mudiyal	20.534900	80.674400	SINGLE	Mudiyal
1849	CHHATTISGARH	Rajnandgaon	Mohla	441338	Keshala	20.638800	80.915100	SINGLE	Keshala
1850	CHHATTISGARH	Rajnandgaon	Ambagarh	441679	Dev Wadvi	20.665300	80.658300	SINGLE	Dev Wadvi
1851	CHHATTISGARH	Rajnandgaon	Chhuriya	440976	Tekaharra	20.839300	80.564500	SINGLE	Tekaharra
1852	CHHATTISGARH	Rajnandgaon	Chhuriya	440940	Khedepar	20.935900	80.474800	SINGLE	Khedepar
1853	CHHATTISGARH	Rajnandgaon	Dongargarh	440633	Bodaldand	21.125100	80.458300	SINGLE	Bodaldand
1854	CHHATTISGARH	Rajnandgaon	Dongargarh	440539	Ghikudiya	21.298600	80.819000	SINGLE	Ghikudiya
1855	CHHATTISGARH	Rajnandgaon	Chhuikhadan	440232	Lachhna Jhiriya	21.552400	80.746300	SINGLE	Lachhna Jhiriya
1856	CHHATTISGARH	Rajnandgaon	Chhuikhadan	440229	Kumhi	21.578000	80.801800	SINGLE	Kumhi
1857	CHHATTISGARH	Rajnandgaon	Chhuikhadan	440220	Madhyapar	21.595000	80.724800	SINGLE	Madhyapar
1858	CHHATTISGARH	Rajnandgaon	Chhuikhadan	440228	Khamhi	21.605300	80.783100	SINGLE	Khamhi
1859	CHHATTISGARH	Rajnandgaon	Chhuikhadan	440223	Sanjari Tatighat	21.629200	80.732500	SINGLE	Sanjari Tatighat
1860	CHHATTISGARH	Rajnandgaon	Chhuikhadan	440075	Kallepani	21.674000	80.759600	SINGLE	Kallepani
1861	CHHATTISGARH	Rajnandgaon	Chhuikhadan	440102	Kharra	21.742200	80.966000	SINGLE	Kharra
1862	CHHATTISGARH	Rajnandgaon	Chhuikhadan	440052	Bandhatolia	21.769000	80.894200	SINGLE	Bandhatolia

CHHATTISGARH STATE
 DEPARTMENT OF TELECOMMUNICATIONS
 RAJNANDGAON DISTRICT
 18/05/2017




S.No.	State		Village Name	Village Lat	Village Long	Cluster	Tower Location
1863	CHHATTISGARH	Rajnandgaon	Chhuikhadan	21.818500	80.875600	SINGLE	Lalpur
1864	CHHATTISGARH	Uttar Bastar Kanker	Antagarh	19.809500	81.369700	SINGLE	Pipra
1865	CHHATTISGARH	Uttar Bastar Kanker	Pakhanjur	19.812400	80.462700	SINGLE	Vikaspalli
1866	CHHATTISGARH	Uttar Bastar Kanker	Antagarh	19.812500	81.310000	SINGLE	Huchadi
1867	CHHATTISGARH	Uttar Bastar Kanker	Antagarh	19.816300	81.349800	SINGLE	Deogaon
1868	CHHATTISGARH	Uttar Bastar Kanker	Antagarh	19.831200	81.377100	SINGLE	Bandapal
1869	CHHATTISGARH	Uttar Bastar Kanker	Pakhanjur	19.838500	80.669100	SINGLE	Bango Ghodiya
1870	CHHATTISGARH	Uttar Bastar Kanker	Pakhanjur	19.852200	80.982300	SINGLE	Panedobir
1871	CHHATTISGARH	Uttar Bastar Kanker	Pakhanjur	19.856400	80.931400	SINGLE	Aalpar
1872	CHHATTISGARH	Uttar Bastar Kanker	Antagarh	19.861400	81.308500	SINGLE	Garda
1873	CHHATTISGARH	Uttar Bastar Kanker	Pakhanjur	19.867900	80.690100	SINGLE	Alldand
1874	CHHATTISGARH	Uttar Bastar Kanker	Antagarh	19.881700	81.391100	SINGLE	Telanga
1875	CHHATTISGARH	Uttar Bastar Kanker	Antagarh	19.883200	81.367700	SINGLE	Mulle
1876	CHHATTISGARH	Uttar Bastar Kanker	Pakhanjur	19.884000	80.966200	SINGLE	Chiparas
1877	CHHATTISGARH	Uttar Bastar Kanker	Pakhanjur	19.884700	80.658100	SINGLE	Manjhukutni
1878	CHHATTISGARH	Uttar Bastar Kanker	Pakhanjur	19.902100	80.993800	SINGLE	Kagbaras
1879	CHHATTISGARH	Uttar Bastar Kanker	Pakhanjur	19.902900	80.744500	SINGLE	Khedegaon
1880	CHHATTISGARH	Uttar Bastar Kanker	Pakhanjur	19.908900	80.446500	SINGLE	Tiralgarh
1881	CHHATTISGARH	Uttar Bastar Kanker	Pakhanjur	19.928400	80.882000	SINGLE	Kotulbeda
1882	CHHATTISGARH	Uttar Bastar Kanker	Pakhanjur	19.942200	80.905800	SINGLE	Mindi
1883	CHHATTISGARH	Uttar Bastar Kanker	Pakhanjur	19.952700	80.624000	SINGLE	Nirde
1884	CHHATTISGARH	Uttar Bastar Kanker	Antagarh	19.955500	81.121500	SINGLE	Padkalbenda
1885	CHHATTISGARH	Uttar Bastar Kanker	Pakhanjur	19.972500	80.766400	SINGLE	Musarghat

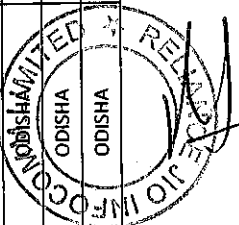


S.No.	State	District	Sub-District Name	Village Code	Village Name	Village_Lat	Village_Long	Cluster	Tower Location
1886	CHHATTISGARH	Uttar Bastar Kanker	Antagarh	448088	Mahurpat	19.977000	81.251500	SINGLE	Mahurpat
1887	CHHATTISGARH	Uttar Bastar Kanker	Pakhanjur	448253	Katabans	20.002100	80.880700	SINGLE	Katabans
1888	CHHATTISGARH	Uttar Bastar Kanker	Pakhanjur	448274	Bhingidar	20.002200	80.711700	SINGLE	Bhingidar
1889	CHHATTISGARH	Uttar Bastar Kanker	Antagarh	448083	Chipondi	20.009800	81.225000	SINGLE	Chipondi
1890	CHHATTISGARH	Uttar Bastar Kanker	Antagarh	448177	Maspur	20.010100	81.269500	SINGLE	Maspur
1891	CHHATTISGARH	Uttar Bastar Kanker	Pakhanjur	448494	Lohare	20.034300	80.895700	SINGLE	Lohare
1892	CHHATTISGARH	Uttar Bastar Kanker	Pakhanjur	448457	Kataru Kurushabodi	20.041800	80.922800	SINGLE	Kataru Kurushabodi
1893	CHHATTISGARH	Uttar Bastar Kanker	Pakhanjur	448467	Kuli	20.045300	80.820300	SINGLE	Kuli
1894	CHHATTISGARH	Uttar Bastar Kanker	Pakhanjur	448496	Nironda	20.059200	80.896000	SINGLE	Nironda
1895	CHHATTISGARH	Uttar Bastar Kanker	Pakhanjur	448477	Nedgaon	20.066800	80.739400	SINGLE	Nedgaon
1896	CHHATTISGARH	Uttar Bastar Kanker	Pakhanjur	448468	Rampur	20.082100	80.859500	SINGLE	Rampur
1897	CHHATTISGARH	Uttar Bastar Kanker	Durgkondal	447736	Juee	20.115700	80.862800	SINGLE	Juee
1898	CHHATTISGARH	Uttar Bastar Kanker	Antagarh	448020	Nawagarh	20.124200	81.017100	SINGLE	Nawagarh
1899	CHHATTISGARH	Uttar Bastar Kanker	Antagarh	448094	Tahkantola	20.133600	81.311000	SINGLE	Tahkantola
1900	CHHATTISGARH	Uttar Bastar Kanker	Bhanupratappur	447628	Khasgaon	20.142400	81.270500	SINGLE	Khasgaon
1901	CHHATTISGARH	Uttar Bastar Kanker	Antagarh	448100	Gumjhir	20.157300	81.390700	SINGLE	Gumjhir
1902	CHHATTISGARH	Uttar Bastar Kanker	Kanker	447827	Budhiyarmari	20.159200	81.310000	SINGLE	Budhiyarmari
1903	CHHATTISGARH	Uttar Bastar Kanker	Antagarh	448097	Khadkagaon	20.161900	81.345200	SINGLE	Khadkagaon
1904	CHHATTISGARH	Uttar Bastar Kanker	Kanker	447818	Murrugaon	20.163500	81.279800	SINGLE	Murrugaon
1905	CHHATTISGARH	Uttar Bastar Kanker	Bhanupratappur	447626	Silibahar	20.165800	81.194800	SINGLE	Silibahar
1906	CHHATTISGARH	Uttar Bastar Kanker	Antagarh	448099	Marmakonadi	20.170900	81.366700	SINGLE	Marmakonadi
1907	CHHATTISGARH	Uttar Bastar Kanker	Narharpur	447999	Bangabari	20.200500	81.754700	SINGLE	Bangabari

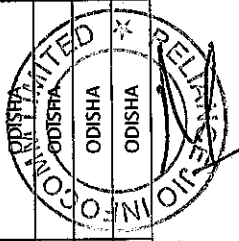
Stamp: SOUL of India, New Delhi



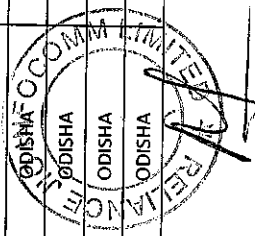
S.No.	State	Block	Village Name	Village Lat	Village Long	Cluster	Tower location
1908	CHHATTISGARH	Uttar Bastar Kanker	Uper Tonka	20.201100	81.210900	SINGLE	Uper Tonka
1909	CHHATTISGARH	Uttar Bastar Kanker	Kotgaon(Uper)	20.220600	81.274400	SINGLE	Kotgaon(Uper)
1910	CHHATTISGARH	Uttar Bastar Kanker	Sadhumichgaon	20.221900	80.845400	SINGLE	Sadhumichgaon
1911	CHHATTISGARH	Uttar Bastar Kanker	Bikramganj	20.229900	81.023300	SINGLE	Bikramganj
1912	CHHATTISGARH	Uttar Bastar Kanker	Koliyari	20.240300	81.317700	SINGLE	Koliyari
1913	CHHATTISGARH	Uttar Bastar Kanker	Hafarra	20.240500	81.188200	SINGLE	Hafarra
1914	CHHATTISGARH	Uttar Bastar Kanker	Tumarisur	20.268700	80.879500	SINGLE	Tumarisur
1915	CHHATTISGARH	Uttar Bastar Kanker	Sitalpur	20.310400	80.875400	SINGLE	Sitalpur
1916	CHHATTISGARH	Uttar Bastar Kanker	Uchpani	20.382400	81.169200	SINGLE	Uchpani
1917	CHHATTISGARH	Uttar Bastar Kanker	Rasuli	20.423700	80.940100	SINGLE	Rasuli
1918	ODISHA	Balangir	Govindpur	20.435700	83.123900	SINGLE	Govindpur
1919	ODISHA	Balangir	Nagphena	20.442900	83.178000	SINGLE	Nagphena
1920	ODISHA	Balangir	Barla	20.460700	82.744500	SINGLE	Barla
1921	ODISHA	Balangir	Bandhanpali	20.460800	82.700700	SINGLE	Bandhanpali
1922	ODISHA	Balangir	Ghunesh	20.480600	82.748800	SINGLE	Ghunesh
1923	ODISHA	Balangir	Thungajor	20.481600	82.701200	SINGLE	Thungajor
1924	ODISHA	Balangir	Kharikani	20.493200	83.331800	SINGLE	Kharikani
1925	ODISHA	Balangir	Baddakla	20.503500	82.729900	SINGLE	Baddakla
1926	ODISHA	Balangir	Dumerjor	20.541500	83.270400	SINGLE	Dumerjor
1927	ODISHA	Balangir	Thekkothapar	20.840300	83.258200	SINGLE	Thekkothapar
1928	ODISHA	Balangir	Khola	20.863200	83.110600	SINGLE	Khola
1929	ODISHA	Dhenkanal	Kanaka	20.549500	85.268700	SINGLE	Kanaka
1930	ODISHA	Dhenkanal	Talaganda	20.558400	85.219900	SINGLE	Talaganda
1931	ODISHA	Dhenkanal	Kharumul	20.568700	85.208000	SINGLE	Kharumul
1932	ODISHA	Dhenkanal	Rajanga	20.575100	85.272500	SINGLE	Rajanga
1933	ODISHA	Dhenkanal	Kolha	20.681700	85.889800	SINGLE	Kolha
1934	ODISHA	Dhenkanal	Banla	20.701700	85.813500	SINGLE	Banla



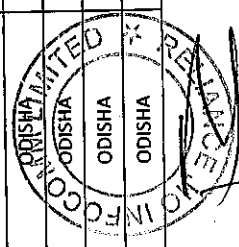
S. No.	State		Village Name	Village Lat	Village Long	Cluster	Tower location
1966	ODISHA	Gajapati	Rayagada	414784	18.971200	84.301300	OD175
1967	ODISHA	Gajapati	Ramagiri	415064	18.987500	84.301900	OD175
1968	ODISHA	Gajapati	Ramagiri	415063	18.987600	84.278600	OD176
1969	ODISHA	Gajapati	Ramagiri	415062	18.994800	84.260900	OD176
1970	ODISHA	Gajapati	Rayagada	414780	18.966600	84.258500	OD177
1971	ODISHA	Gajapati	Rayagada	414781	18.976500	84.258800	OD177
1972	ODISHA	Gajapati	Garabandha	414850	18.946400	84.281100	OD178
1973	ODISHA	Gajapati	Rayagada	414786	18.948200	84.274500	OD178
1974	ODISHA	Gajapati	Rayagada	414788	18.954500	84.255500	OD179
1975	ODISHA	Gajapati	Rayagada	414789	18.955600	84.245600	OD179
1976	ODISHA	Gajapati	Rayagada	414792	18.936000	84.244100	OD180
1977	ODISHA	Gajapati	Rayagada	414790	18.945700	84.257800	OD180
1978	ODISHA	Gajapati	Garabandha	414884	18.927100	84.271900	OD181
1979	ODISHA	Gajapati	Rayagada	414791	18.932700	84.259000	OD181
1980	ODISHA	Gajapati	Garabandha	414885	18.919400	84.263800	OD182
1981	ODISHA	Gajapati	Garabandha	414886	18.922800	84.259000	OD182
1982	ODISHA	Gajapati	Rayagada	414824	18.908500	84.225500	OD183
1983	ODISHA	Gajapati	Rayagada	414823	18.913200	84.232700	OD183
1984	ODISHA	Gajapati	Rayagada	414817	18.931100	84.189300	OD184
1985	ODISHA	Gajapati	Rayagada	414799	18.949000	84.195400	OD184
1986	ODISHA	Gajapati	Rayagada	414819	18.926300	84.224300	OD185
1987	ODISHA	Gajapati	Rayagada	414820	18.930800	84.227300	OD185
1988	ODISHA	Gajapati	Rayagada	414818	18.928400	84.211700	OD186
1989	ODISHA	Gajapati	Rayagada	414796	18.936900	84.221300	OD186
1990	ODISHA	Gajapati	Rayagada	414795	18.945900	84.217700	OD187
1991	ODISHA	Gajapati	Rayagada	414794	18.948300	84.225200	OD187
1992	ODISHA	Gajapati	Parlakhemundi	414581	18.888900	83.996400	OD188
1993	ODISHA	Gajapati	Serango	414450	18.893800	83.974500	OD188
1994	ODISHA	Gajapati	Parlakhemundi	414591	18.884300	84.027100	OD189
1995	ODISHA	Gajapati	Kashinagara	414561	18.894000	84.016700	OD189
1996	ODISHA	Gajapati	Parlakhemundi	414584	18.910600	83.999400	OD190



S.No.	State	District	Sub District Name	Village Code	Village Name	Village Lat	Village Long	Cluster	Tower Location
1997	ODISHA	Gajapati	Serango	414452	Radhal	18.918700	83.995000	OD190	Radhal
1998	ODISHA	Gajapati	Serango	414373	Tanakul	18.992200	83.980600	OD191	
1999	ODISHA	Gajapati	Serango	414375	Padarasingi	18.994400	83.968200	OD191	Padarasingi
2000	ODISHA	Gajapati	Serango	414385	Brusava	18.973400	83.909000	OD192	Brusava
2001	ODISHA	Gajapati	Serango	414384	Padamsingi	18.989500	83.913800	OD192	
2002	ODISHA	Gajapati	Serango	414381	Bajihal	19.006800	83.909500	OD193	Bajihal
2003	ODISHA	Gajapati	Serango	414380	Kudingida	19.010200	83.919800	OD193	
2004	ODISHA	Gajapati	Serango	414378	Badadi	19.002800	83.926900	OD194	Badadi
2005	ODISHA	Gajapati	Serango	414379	Sanamusingi	19.009600	83.929200	OD194	
2006	ODISHA	Gajapati	Serango	414377	Bebe	18.993600	83.930200	OD195	Bebe
2007	ODISHA	Gajapati	Serango	414376	Ruisingi	18.999800	83.942500	OD195	
2008	ODISHA	Gajapati	Serango	414269	Pandrung	19.063500	84.035800	OD196	Pandrung
2009	ODISHA	Gajapati	R.Udaygiri	414207	Bagari	19.080400	84.029600	OD196	
2010	ODISHA	Gajapati	Serango	414310	Manaba	19.045500	84.036900	OD197	
2011	ODISHA	Gajapati	Serango	414268	Regedi	19.051800	84.023900	OD197	Regedi
2012	ODISHA	Gajapati	Serango	414316	Titisingi	19.039300	83.998000	OD198	
2013	ODISHA	Gajapati	Serango	414314	Tumul	19.045000	84.010200	OD198	Tumul
2014	ODISHA	Gajapati	Serango	414317	Kulang	19.045900	83.994100	OD198	Tumul
2015	ODISHA	Gajapati	Serango	414325	Jangiagal	19.036600	83.989100	OD199	Jangiagal
2016	ODISHA	Gajapati	Serango	414324	Maranda	19.042000	83.977400	OD199	
2017	ODISHA	Gajapati	Serango	414327	Sanakalakote	19.023700	83.993700	OD200	Sanakalakote
2018	ODISHA	Gajapati	Serango	414326	Kulapada	19.027600	83.985500	OD200	
2019	ODISHA	Gajapati	Serango	414322	Sindhiring	19.056500	83.963600	OD201	
2020	ODISHA	Gajapati	Serango	414321	Gadabagorjang	19.060000	83.965700	OD201	Gadabagorjang
2021	ODISHA	Gajapati	Serango	414320	Odasing	19.060100	83.968600	OD202	
2022	ODISHA	Gajapati	Serango	414261	Talasingi	19.062500	83.972100	OD202	
2023	ODISHA	Gajapati	Serango	414319	Kindaru	19.053700	83.977000	OD203	
2024	ODISHA	Gajapati	Serango	414318	Dumbada	19.054300	83.983400	OD203	Dumbada
2025	ODISHA	Gajapati	Serango	414262	Tamaigojang	19.061200	83.981500	OD204	Tamaigojang
2026	ODISHA	Gajapati	Serango	414263	Kindar	19.065800	83.981700	OD204	
2027	ODISHA	Gajapati	Serango	414266	Arangul	19.058600	83.998100	OD205	

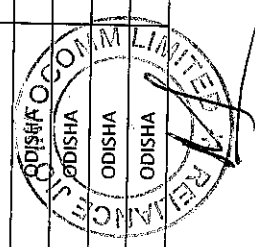


S.No.	State	Gajapati	Serango	Village Name	Village Lat	Village Long	Cluster	Tower Location	
2028	ODISHA	Gajapati	Serango	414267	Tabarsingi	19.061700	84.003800	OD205	Tabarsingi
2029	ODISHA	Gajapati	Serango	414478	Rul	18.904500	84.076400	OD206	
2030	ODISHA	Gajapati	Serango	414467	Tibisinga	18.915300	84.080700	OD206	Tibisinga
2031	ODISHA	Gajapati	Serango	414459	Burusinga	18.923100	84.067700	OD207	
2032	ODISHA	Gajapati	Serango	414466	Ajayagada	18.927100	84.081900	OD207	Ajayagada
2033	ODISHA	Gajapati	Serango	414462	Gira	18.940400	84.093800	OD208	Gira
2034	ODISHA	Gajapati	Serango	414463	Gangapur	18.943100	84.104700	OD208	
2035	ODISHA	Gajapati	Serango	414458	Luara	18.939400	84.057700	OD209	Luara
2036	ODISHA	Gajapati	Serango	414460	Talimba	18.941800	84.069500	OD209	
2037	ODISHA	Gajapati	Serango	414461	Jangtar	18.949500	84.086000	OD210	
2038	ODISHA	Gajapati	Serango	414407	Rudhei	18.957700	84.075000	OD210	Rudhei
2039	ODISHA	Gajapati	Serango	414414	Jadda	18.947400	84.035400	OD211	
2040	ODISHA	Gajapati	Serango	414411	Talakhilimunda	18.953000	84.047700	OD211	Talakhilimunda
2041	ODISHA	Gajapati	Serango	414405	Chnguruda	18.970300	84.068200	OD212	Chnguruda
2042	ODISHA	Gajapati	Serango	414404	Putar	18.975500	84.061100	OD212	
2043	ODISHA	Gajapati	Serango	414403	Angada	18.985600	84.056900	OD213	Angada
2044	ODISHA	Gajapati	Serango	414356	Kitumba	18.989800	84.071000	OD213	
2045	ODISHA	Gajapati	Ramagiri	415037	Beherasahi	19.035300	84.298300	OD230	Beherasahi
2046	ODISHA	Gajapati	Ramagiri	415038	Jalanti	19.039400	84.289500	OD230	
2047	ODISHA	Gajapati	Ramagiri	415068	Talasa	19.014800	84.300800	OD231	Talasa
2048	ODISHA	Gajapati	Ramagiri	415069	Polasara	19.027300	84.308000	OD231	
2049	ODISHA	Gajapati	Ramagiri	415036	Tuburusingi	19.045300	84.314100	OD232	
2050	ODISHA	Gajapati	Ramagiri	415025	Jamudol	19.053600	84.302200	OD232	Jamudol
2051	ODISHA	Gajapati	Ramagiri	415035	Anjaraba	19.035100	84.326600	OD233	Anjaraba
2052	ODISHA	Gajapati	Ramagiri	415034	Krupasingi	19.040600	84.342600	OD233	
2053	ODISHA	Gajapati	Ramagiri	415002	Baduar	19.080000	84.325100	OD234	
2054	ODISHA	Gajapati	Ramagiri	415005	Bhuyanpada	19.088400	84.334500	OD234	Bhuyanpada
2055	ODISHA	Gajapati	Ramagiri	415028	Baliguma	19.056300	84.326700	OD235	
2056	ODISHA	Gajapati	Ramagiri	415029	Chanchadakhata	19.068800	84.325100	OD235	Chanchadakhata
2057	ODISHA	Gajapati	Ramagiri	415032	Kintala	19.057300	84.348700	OD236	Kintala
2058	ODISHA	Gajapati	Ramagiri	415031	Tabarsing	19.061200	84.354800	OD236	

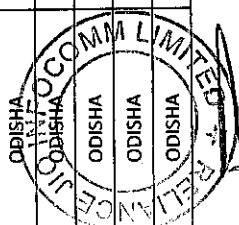


S.No.	State	District	Sub-District Name	Village Code	Village Name	Village_Lat	Village_Long	Cluster	Tower Location
2059	ODISHA	Gajapati	Ramagiri	415030	Jhola	19.070400	84.347000	OD237	
2060	ODISHA	Gajapati	Ramagiri	415003	Daleisahi	19.081100	84.346500	OD237	Daleisahi
2061	ODISHA	Gajapati	Ramagiri	415001	Kumbhising	19.090800	84.356000	OD238	Kumbhising
2062	ODISHA	Gajapati	Ramagiri	415000	Tidibang	19.097600	84.365200	OD238	
2063	ODISHA	Gajapati	Ramagiri	414984	Puruni	19.146600	84.277300	OD239	
2064	ODISHA	Gajapati	Ramagiri	414965	Bramhanpada	19.160500	84.279000	OD239	Bramhanpada
2065	ODISHA	Gajapati	Ramagiri	414982	Pandaraguma	19.139200	84.294400	OD240	
2066	ODISHA	Gajapati	Ramagiri	414983	Raikasahi	19.152900	84.294900	OD240	Raikasahi
2067	ODISHA	Gajapati	Ramagiri	414994	Tabarsing	19.134900	84.307100	OD241	Tabarsing
2068	ODISHA	Gajapati	Ramagiri	414981	Panasadiha	19.147000	84.305400	OD241	
2069	ODISHA	Gajapati	Ramagiri	414996	Karanjpadar	19.114700	84.315600	OD242	
2070	ODISHA	Gajapati	Ramagiri	414995	Pimpudiguma	19.131400	84.320700	OD242	Pimpudiguma
2071	ODISHA	Gajapati	Ramagiri	414968	Anarsing	19.159300	84.306100	OD243	Anarsing
2072	ODISHA	Gajapati	Ramagiri	414967	Bursi	19.172600	84.302900	OD243	
2073	ODISHA	Gajapati	R. Udaygiri	414077	Baramera	19.174400	84.319600	OD244	
2074	ODISHA	Gajapati	R. Udaygiri	414076	Mandalsahi	19.185600	84.320700	OD244	Mandalsahi
2075	ODISHA	Gajapati	Ramagiri	414980	Kamaladiha	19.150300	84.321800	OD245	Kamaladiha
2076	ODISHA	Gajapati	Ramagiri	414969	Patu	19.163100	84.317900	OD245	
2077	ODISHA	Gajapati	Ramagiri	414970	Rengisingi	19.166400	84.331100	OD246	Rengisingi
2078	ODISHA	Gajapati	Ramagiri	414971	Painda	19.168300	84.340800	OD246	
2079	ODISHA	Gajapati	Ramagiri	414978	Ulumunda	19.157700	84.342900	OD247	Ulumunda
2080	ODISHA	Gajapati	Ramagiri	414974	Kangudei	19.165200	84.354600	OD247	
2081	ODISHA	Gajapati	R. Udaygiri	414067	Kanakata	19.191800	84.351600	OD248	Kanakata
2082	ODISHA	Gajapati	R. Udaygiri	414068	Poipani	19.194300	84.336100	OD248	
2083	ODISHA	Gajapati	R. Udaygiri	414075	Machhaghara	19.200800	84.325400	OD249	
2084	ODISHA	Gajapati	R. Udaygiri	414069	Dhanabada	19.205600	84.336700	OD249	Dhanabada
2085	ODISHA	Gajapati	R. Udaygiri	414080	Musadali	19.202500	84.301300	OD250	
2086	ODISHA	Gajapati	R. Udaygiri	414074	Sialilati	19.208100	84.315600	OD250	Sialilati
2087	ODISHA	Gajapati	R. Udaygiri	414070	Kurudamba	19.216000	84.326100	OD250	
2088	ODISHA	Gajapati	R. Udaygiri	414071	Raibada	19.228100	84.332700	OD251	
2089	ODISHA	Gajapati	R. Udaygiri	414073	Jhola	19.229200	84.321100	OD251	Jhola

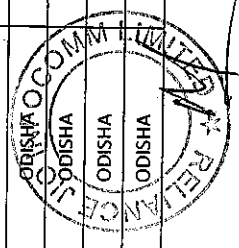
RELA...
 ...
 ...




S.No.	State	Operator	Circle	Village Name	Village Lat	Village Long	Cluster	Tower Location	
2090	ODISHA	Gajapati	R.Udaygiri	414018	Sugada	19.252200	84.301500	OD252	Sugada
2091	ODISHA	Gajapati	R.Udaygiri	414022	Belagam	19.268700	84.323800	OD252	
2092	ODISHA	Gajapati	R.Udaygiri	414072	Ambagan	19.250800	84.324400	OD253	Ambagan
2093	ODISHA	Gajapati	R.Udaygiri	414052	Dolikata(Dolikratha)	19.250900	84.339400	OD253	
2094	ODISHA	Gajapati	R.Udaygiri	414064	Gandili	19.222000	84.360000	OD254	Gandili
2095	ODISHA	Gajapati	R.Udaygiri	414053	Pujaribila	19.234600	84.352200	OD254	
2096	ODISHA	Gajapati	R.Udaygiri	414065	Duranga	19.205200	84.362200	OD255	Duranga
2097	ODISHA	Gajapati	R.Udaygiri	414063	Tamula	19.207200	84.387200	OD255	
2098	ODISHA	Gajapati	R.Udaygiri	414055	Lanja	19.227300	84.376800	OD256	Lanja
2099	ODISHA	Gajapati	R.Udaygiri	414056	Lambaguda	19.235800	84.391300	OD256	
2100	ODISHA	Gajapati	R.Udaygiri	414058	Munigadiha	19.222300	84.402500	OD257	Munigadiha
2101	ODISHA	Gajapati	R.Udaygiri	414061	Joniamba	19.227300	84.407900	OD257	
2102	ODISHA	Gajapati	R.Udaygiri	414059	Badapur	19.244100	84.408900	OD258	Badapur
2103	ODISHA	Gajapati	R.Udaygiri	414045	Nuegan	19.251100	84.408300	OD258	
2104	ODISHA	Gajapati	R.Udaygiri	414044	Tarabanga	19.260300	84.413900	OD259	
2105	ODISHA	Gajapati	R.Udaygiri	414043	Purunapani	19.275500	84.412400	OD259	Purunapani
2106	ODISHA	Gajapati	R.Udaygiri	414054	Rubal	19.247400	84.375900	OD260	Rubal
2107	ODISHA	Gajapati	R.Udaygiri	414048	Jada	19.258300	84.375000	OD260	
2108	ODISHA	Gajapati	R.Udaygiri	414049	Jadapani	19.260500	84.366800	OD261	
2109	ODISHA	Gajapati	R.Udaygiri	414051	Taila	19.269900	84.362000	OD261	Taila
2110	ODISHA	Gajapati	R.Udaygiri	414050	Satyanagar	19.271400	84.373800	OD262	Satyanagar
2111	ODISHA	Gajapati	R.Udaygiri	414060	Engarsing	19.279200	84.364300	OD262	
2112	ODISHA	Gajapati	R.Udaygiri	414041	Ramaguda	19.277600	84.390300	OD263	
2113	ODISHA	Gajapati	R.Udaygiri	414040	Alara	19.285200	84.376500	OD263	Alara
2114	ODISHA	Gajapati	R.Udaygiri	414038	Kuruba	19.292100	84.386400	OD264	
2115	ODISHA	Gajapati	R.Udaygiri	414039	Betarasing	19.293200	84.378400	OD264	Betarasing
2116	ODISHA	Gajapati	R.Udaygiri	414025	Manidhiha	19.311800	84.375600	OD265	
2117	ODISHA	Gajapati	R.Udaygiri	414024	Malasindhaha	19.320000	84.381000	OD265	Malasindhaha
2118	ODISHA	Gajapati	Mohana	413870	Anantapur	19.364900	84.385100	OD266	
2119	ODISHA	Gajapati	Mohana	413866	Dhepaguda	19.368900	84.362600	OD266	Dhepaguda
2120	ODISHA	Gajapati	R.Udaygiri	414179	Taraba	19.131100	84.191900	OD267	Taraba



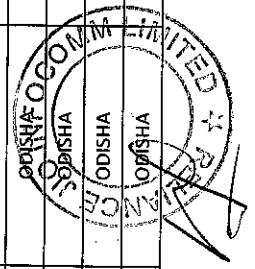
S.No.	State	District	Sub District Name	Village Code	Village Name	Village Lat	Village Long	Cluster	Tower Location
2121	ODISHA	Gajapati	R.Udaygiri	414180	Burusingi	19.145400	84.181100	OD267	
2122	ODISHA	Gajapati	R.Udaygiri	414234	Andharsinggi	19.111200	84.226800	OD268	Andharsinggi
2123	ODISHA	Gajapati	R.Udaygiri	414178	Salankui	19.121700	84.208400	OD268	
2124	ODISHA	Gajapati	Rayagada	414729	Pekata	19.050900	84.143900	OD269	Pekata
2125	ODISHA	Gajapati	R.Udaygiri	414227	Rugudiguma	19.065800	84.135200	OD269	
2126	ODISHA	Gajapati	R.Udaygiri	414249	Patilada	19.052300	84.157900	OD270	
2127	ODISHA	Gajapati	Rayagada	414730	Rangasinggi	19.065000	84.151800	OD270	Rangasinggi
2128	ODISHA	Gajapati	Rayagada	414736	Artang	19.040700	84.172900	OD271	
2129	ODISHA	Gajapati	Rayagada	414731	Dimirisahi	19.048700	84.168400	OD271	Dimirisahi
2130	ODISHA	Gajapati	R.Udaygiri	414248	Baraba	19.063600	84.164500	OD272	
2131	ODISHA	Gajapati	R.Udaygiri	414247	Sabalada	19.070800	84.170600	OD272	Sabalada
2132	ODISHA	Gajapati	R.Udaygiri	414244	Jhuntasahi	19.080500	84.180100	OD273	Jhuntasahi
2133	ODISHA	Gajapati	R.Udaygiri	414246	Ringisinggi	19.081200	84.168000	OD273	
2134	ODISHA	Gajapati	R.Udaygiri	414254	Ameda	19.046100	84.202000	OD274	Ameda
2135	ODISHA	Gajapati	Rayagada	414733	Dambasahi	19.052400	84.199700	OD274	
2136	ODISHA	Gajapati	Rayagada	414732	Gayajuba	19.058100	84.192500	OD275	Gayajuba
2137	ODISHA	Gajapati	R.Udaygiri	414253	Kurma	19.060800	84.203600	OD275	
2138	ODISHA	Gajapati	R.Udaygiri	414242	Marama	19.089600	84.198300	OD276	
2139	ODISHA	Gajapati	R.Udaygiri	414243	Luhaba	19.091100	84.187000	OD276	Luhaba
2140	ODISHA	Gajapati	R.Udaygiri	414251	Subalada	19.074800	84.193200	OD277	Subalada
2141	ODISHA	Gajapati	R.Udaygiri	414241	Nuasahi	19.082400	84.206000	OD277	
2142	ODISHA	Gajapati	R.Udaygiri	414252	Khilanga	19.068300	84.212500	OD278	Khilanga
2143	ODISHA	Gajapati	R.Udaygiri	414240	Marlaba	19.081800	84.219200	OD278	
2144	ODISHA	Gajapati	R.Udaygiri	414256	Baghasingisahi	19.060400	84.227400	OD279	
2145	ODISHA	Gajapati	R.Udaygiri	414239	Tangili	19.072900	84.229500	OD279	Tangili
2146	ODISHA	Gajapati	Ramagiri	415043	Pingada	19.044600	84.224400	OD280	
2147	ODISHA	Gajapati	R.Udaygiri	414255	Bahadapada	19.052100	84.217400	OD280	Bahadapada
2148	ODISHA	Gajapati	R.Udaygiri	414257	Majhisahi	19.057000	84.240700	OD281	
2149	ODISHA	Gajapati	R.Udaygiri	414238	Laphalanga	19.073200	84.241400	OD281	Laphalanga
2150	ODISHA	Gajapati	Ramagiri	415042	Balidi(A)	19.044000	84.250800	OD282	
2151	ODISHA	Gajapati	R.Udaygiri	414258	Podaguma	19.050200	84.251700	OD282	Podaguma



S.No.	State			Village Name	Village Lat	Village Long	Cluster	Tower Location	
2152	ODISHA	Gajapati	Ramagiri	415041	Balidi(B)	19.045000	84.262900	OD283	Balidi(B)
2153	ODISHA	Gajapati	Ramagiri	415022	Siripur Nuasahi	19.055100	84.268700	OD283	
2154	ODISHA	Gajapati	Ramagiri	415021	Fuka(Phoka)	19.061200	84.259200	OD284	
2155	ODISHA	Gajapati	Ramagiri	415020	Subalada	19.071800	84.258200	OD284	Subalada
2156	ODISHA	Gajapati	R.Udaygiri	414191	Kanchimal	19.149700	84.097400	OD285	
2157	ODISHA	Gajapati	R.Udaygiri	414166	Sureikhamar	19.157000	84.105100	OD285	Sureikhamar
2158	ODISHA	Gajapati	R.Udaygiri	414194	Ukarasing	19.134500	84.074700	OD286	
2159	ODISHA	Gajapati	R.Udaygiri	414193	Paleri	19.146700	84.075000	OD286	Paleri
2160	ODISHA	Gajapati	R.Udaygiri	414163	Jungleblock No-6	19.158000	84.085500	OD287	
2161	ODISHA	Gajapati	R.Udaygiri	414162	Luhasing	19.161400	84.073200	OD287	Luhasing
2162	ODISHA	Gajapati	R.Udaygiri	414198	Tabaraput	19.148700	84.035700	OD288	
2163	ODISHA	Gajapati	R.Udaygiri	414160	Keredanga	19.164100	84.039300	OD288	Keredanga
2164	ODISHA	Gajapati	R.Udaygiri	414156	Rangamunda	19.161500	84.020700	OD289	Rangamunda
2165	ODISHA	Gajapati	R.Udaygiri	414157	Kamalapur	19.164800	84.027800	OD289	
2166	ODISHA	Gajapati	R.Udaygiri	414158	Bailapadara	19.172800	84.033400	OD290	
2167	ODISHA	Gajapati	R.Udaygiri	414159	Satar	19.175900	84.044000	OD290	Satar
2168	ODISHA	Gajapati	R.Udaygiri	414154	Lakjhol	19.185500	84.027700	OD290	
2169	ODISHA	Gajapati	R.Udaygiri	414119	Kakatabandha	19.204000	84.045900	OD291	
2170	ODISHA	Gajapati	R.Udaygiri	414118	N.Baradanga	19.219600	84.044900	OD291	N.Baradanga
2171	ODISHA	Gajapati	R.Udaygiri	414116	Mandidi	19.203400	84.016800	OD292	Mandidi
2172	ODISHA	Gajapati	R.Udaygiri	414117	Udayaguda	19.217500	84.028300	OD292	
2173	ODISHA	Gajapati	R.Udaygiri	414114	Kodeda	19.210900	83.993700	OD293	Kodeda
2174	ODISHA	Gajapati	R.Udaygiri	414113	Nagidi	19.229000	83.995000	OD293	
2175	ODISHA	Gajapati	R.Udaygiri	414111	Dhepiriguda	19.234700	84.012600	OD294	
2176	ODISHA	Gajapati	R.Udaygiri	414112	Kujapanga	19.244600	84.002800	OD294	Kujapanga
2177	ODISHA	Gajapati	R.Udaygiri	414109	Naudipadara	19.241100	84.042400	OD295	
2178	ODISHA	Gajapati	R.Udaygiri	414110	Uma	19.242400	84.023600	OD295	Uma
2179	ODISHA	Gajapati	R.Udaygiri	414108	Parimal	19.220600	84.065300	OD296	Parimal
2180	ODISHA	Gajapati	R.Udaygiri	414107	Panasapadar	19.224400	84.077500	OD296	
2181	ODISHA	Gajapati	R.Udaygiri	414120	Chadiapada	19.208500	84.074800	OD297	
2182	ODISHA	Gajapati	R.Udaygiri	414121	Libringuda	19.210100	84.086900	OD297	Libringuda

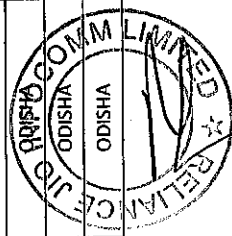


S.No.	State	District	Sub-District Name	Village Code	Village Name	Village_Lat	Village_Long	Cluster	Tower Location
2183	ODISHA	Gajapati	R.Udaygiri	414153	Rubudising	19.191200	84.074200	OD298	Rubudising
2184	ODISHA	Gajapati	R.Udaygiri	414152	Saralapadar	19.196700	84.085900	OD298	
2185	ODISHA	Gajapati	R.Udaygiri	414106	Lathar	19.228900	84.099200	OD299	
2186	ODISHA	Gajapati	R.Udaygiri	414105	Puspanga	19.229200	84.122200	OD299	Puspanga
2187	ODISHA	Gajapati	R.Udaygiri	413992	Buruduguda	19.248800	84.138300	OD300	Buruduguda
2188	ODISHA	Gajapati	R.Udaygiri	413988	Gotha	19.250100	84.114100	OD300	
2189	ODISHA	Gajapati	Mohana	413936	Panasakhala	19.296200	84.191100	OD301	
2190	ODISHA	Gajapati	Mohana	413695	Bam	19.306000	84.177400	OD301	Bam
2191	ODISHA	Gajapati	R.Udaygiri	413996	Gandipadar	19.294000	84.167900	OD302	Gandipadar
2192	ODISHA	Gajapati	Adva	413680	Bikampur	19.299900	84.169600	OD302	
2193	ODISHA	Gajapati	R.Udaygiri	413993	Mandima	19.257500	84.160400	OD303	
2194	ODISHA	Gajapati	R.Udaygiri	413998	Tunguru	19.266800	84.165700	OD303	Tunguru
2195	ODISHA	Gajapati	R.Udaygiri	413999	Paikarai	19.268700	84.177700	OD304	Paikarai
2196	ODISHA	Gajapati	R.Udaygiri	413997	Kanjamera	19.279400	84.168100	OD304	
2197	ODISHA	Gajapati	R.Udaygiri	413994	Tai	19.274800	84.155700	OD305	
2198	ODISHA	Gajapati	R.Udaygiri	413995	Gadapadar	19.280700	84.144900	OD305	Gadapadar
2199	ODISHA	Gajapati	R.Udaygiri	413991	Guruda	19.263400	84.130900	OD306	
2200	ODISHA	Gajapati	R.Udaygiri	413989	Rogaisingi	19.273200	84.114500	OD306	Rogaisingi
2201	ODISHA	Gajapati	R.Udaygiri	413990	JungleblockNo-41	19.280300	84.127100	OD307	
2202	ODISHA	Gajapati	Mohana	413693	Dhenkabandha	19.290600	84.129000	OD307	Dhenkabandha
2203	ODISHA	Gajapati	R.Udaygiri	413984	Latingi	19.280700	84.016100	OD308	Latingi
2204	ODISHA	Gajapati	R.Udaygiri	413983	Poipadara	19.281100	84.023000	OD308	
2205	ODISHA	Gajapati	R.Udaygiri	413982	Katama	19.277700	84.037000	OD309	
2206	ODISHA	Gajapati	R.Udaygiri	413973	Anuguru	19.291900	84.033700	OD309	Anuguru
2207	ODISHA	Gajapati	R.Udaygiri	413981	Tandarang	19.270800	84.047900	OD310	Tandarang
2208	ODISHA	Gajapati	R.Udaygiri	413979	Sikabadi	19.271300	84.060100	OD310	
2209	ODISHA	Gajapati	R.Udaygiri	413980	Kaplipadara	19.283200	84.050000	OD311	
2210	ODISHA	Gajapati	R.Udaygiri	413974	Tataranga	19.291000	84.052000	OD311	Tataranga
2211	ODISHA	Gajapati	R.Udaygiri	413976	Ramagiri	19.304700	84.064400	OD320	
2212	ODISHA	Gajapati	R.Udaygiri	413975	Atilima	19.307400	84.055600	OD320	Atilima
2213	ODISHA	Gajapati	R.Udaygiri	413972	Pateiguda	19.305300	84.023600	OD321	

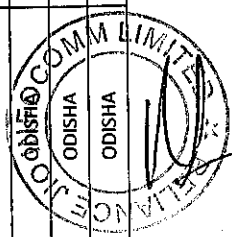


Handwritten signature and official stamp at the top right of the page.

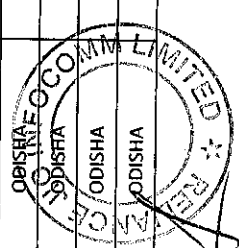
S.No.	State		Village Name	Village Lat	Village Long	Cluster	Tower Location
2214	ODISHA	Gajapati	Kedipadar	19.317700	84.036000	OD321	Kedipadar
2215	ODISHA	Gajapati	Jamaguda	19.324700	84.046700	OD322	
2216	ODISHA	Gajapati	Dalimbapur	19.335900	84.052600	OD322	Dalimbapur
2217	ODISHA	Gajapati	Kirama	19.322800	84.063900	OD323	Kirama
2218	ODISHA	Gajapati	Bimanapur	19.332100	84.061000	OD323	
2219	ODISHA	Gajapati	Patangapadar	19.340800	84.077100	OD324	Patangapadar
2220	ODISHA	Gajapati	Jarigida	19.349100	84.065300	OD324	
2221	ODISHA	Gajapati	Pedikapadar	19.342500	84.037900	OD325	
2222	ODISHA	Gajapati	Nidhigudi	19.356700	84.043400	OD325	Nidhigudi
2223	ODISHA	Gajapati	Litiguda	19.299400	84.096300	OD326	
2224	ODISHA	Gajapati	Sundardanga	19.310800	84.090500	OD326	Sundardanga
2225	ODISHA	Gajapati	Tapagiri	19.317700	84.105300	OD327	
2226	ODISHA	Gajapati	Nuagan	19.330400	84.101300	OD327	Nuagan
2227	ODISHA	Gajapati	jadaguda	19.321600	84.131100	OD328	
2228	ODISHA	Gajapati	Tumangapadar	19.331400	84.124400	OD328	Tumangapadar
2229	ODISHA	Gajapati	Gadring	19.315100	84.154100	OD329	
2230	ODISHA	Gajapati	Pidiary	19.327300	84.156900	OD329	Pidiary
2231	ODISHA	Gajapati	Taladakarpanka	19.369900	84.021400	OD330	Taladakarpanka
2232	ODISHA	Gajapati	Kirilbaju	19.376100	84.026300	OD330	
2233	ODISHA	Gajapati	Mahagudi	19.385900	84.029100	OD331	Mahagudi
2234	ODISHA	Gajapati	Garada	19.395600	84.028600	OD331	
2235	ODISHA	Gajapati	Repiti	19.395200	84.059000	OD332	
2236	ODISHA	Gajapati	Gudriguda	19.405700	84.046700	OD332	Gudriguda
2237	ODISHA	Gajapati	Kaliamma	19.380100	84.056400	OD333	
2238	ODISHA	Gajapati	Galimera	19.387600	84.071700	OD333	Galimera
2239	ODISHA	Gajapati	kapilipaju	19.381800	84.087200	OD334	
2240	ODISHA	Gajapati	Duringigura	19.389800	84.088200	OD334	Duringigura
2241	ODISHA	Gajapati	Palakua	19.359500	84.100200	OD335	
2242	ODISHA	Gajapati	Gumigura	19.363200	84.116900	OD335	Gumigura
2243	ODISHA	Gajapati	Ketangakua	19.377800	84.106900	OD336	Ketangakua
2244	ODISHA	Gajapati	Pilipuju	19.384900	84.121500	OD336	



S.No.	State	Village Name	Village Lat	Village Long	Cluster	Tower Location
2276	ODISHA	Mohana	413760	84.213800	OD353	
2277	ODISHA	Gajapati	413551	84.128600	OD354	Poipani
2278	ODISHA	Gajapati	413552	84.140100	OD354	
2279	ODISHA	Gajapati	413550	84.122600	OD355	
2280	ODISHA	Gajapati	413549	84.130900	OD355	Kolba
2281	ODISHA	Gajapati	413547	84.107400	OD356	Rajabasa
2282	ODISHA	Gajapati	413548	84.117300	OD356	
2283	ODISHA	Gajapati	413532	84.094800	OD357	Bhalipanka
2284	ODISHA	Gajapati	413531	84.088300	OD357	
2285	ODISHA	Gajapati	413528	84.107400	OD358	
2286	ODISHA	Gajapati	413529	84.098100	OD358	Bamadeipada
2287	ODISHA	Gajapati	413534	84.061100	OD359	
2288	ODISHA	Gajapati	413535	84.048600	OD359	Lambadang
2289	ODISHA	Gajapati	413499	84.042800	OD360	Betaganda
2290	ODISHA	Gajapati	413500	84.043300	OD360	
2291	ODISHA	Gajapati	413497	83.991400	OD361	
2292	ODISHA	Gajapati	413496	83.995300	OD361	Gambhari
2293	ODISHA	Gajapati	413495	83.961400	OD362	kamagada
2294	ODISHA	Gajapati	413494	83.974600	OD362	
2295	ODISHA	Gajapati	413486	84.021600	OD363	Rajakhama
2296	ODISHA	Gajapati	413487	84.016900	OD363	
2297	ODISHA	Gajapati	413485	84.053100	OD364	Petakhala
2298	ODISHA	Gajapati	413480	84.056800	OD364	
2299	ODISHA	Gajapati	413484	84.046800	OD365	
2300	ODISHA	Gajapati	413483	84.049000	OD365	Jadingi
2301	ODISHA	Gajapati	413481	84.055000	OD366	
2302	ODISHA	Gajapati	413482	84.045100	OD366	Pajigidi
2303	ODISHA	Gajapati	413465	84.030900	OD367	Khandaba
2304	ODISHA	Gajapati	413466	84.030400	OD367	
2305	ODISHA	Gajapati	413471	84.072300	OD368	Danigan
2306	ODISHA	Gajapati	413470	84.075900	OD368	

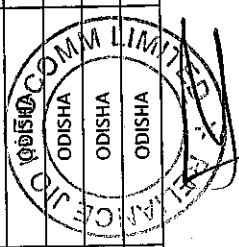


S.No.	State	District	Sub District Name	Village Code	Village Name	Village Lat	Village Long	Cluster	Tower Location
2307	ODISHA	Gajapati	Adva	413468	Katama	19.617500	84.057200	OD369	Katama
2308	ODISHA	Gajapati	Adva	413469	Danjaraba	19.626400	84.062200	OD369	
2309	ODISHA	Gajapati	Adva	413467	Balganda	19.624300	84.051500	OD370	
2310	ODISHA	Gajapati	Adva	413491	Patuma	19.577600	83.960400	OD371	Muchurigudi
2311	ODISHA	Gajapati	Adva	413490	Muchurigudi	19.586600	83.964400	OD371	
2312	ODISHA	Gajapati	Adva	413489	Mankadapeta	19.593600	83.973300	OD372	
2313	ODISHA	Gajapati	Adva	413462	Balgudi	19.606600	83.971300	OD372	Balgudi
2314	ODISHA	Gajapati	Adva	413461	Movei	19.619000	83.966900	OD373	Movei
2315	ODISHA	Gajapati	Adva	413460	Sapalaguda	19.621600	83.956600	OD373	
2316	ODISHA	Gajapati	Mohana	413706	Juba	19.555800	84.388700	OD378	Juba
2317	ODISHA	Gajapati	Mohana	413707	Jholasahi	19.560200	84.375000	OD378	
2318	ODISHA	Gajapati	Mohana	413705	Kuturakhala	19.575900	84.373000	OD379	
2319	ODISHA	Gajapati	Mohana	413704	Agilipadar	19.576900	84.357500	OD379	Agilipadar
2320	ODISHA	Gajapati	Mohana	413699	Chhanabania	19.566900	84.318100	OD380	Chhanabania
2321	ODISHA	Gajapati	Mohana	413700	Chanchadaguda	19.571000	84.312300	OD380	
2322	ODISHA	Gajapati	Mohana	413697	Jamuling	19.556500	84.302000	OD381	Jamuling
2323	ODISHA	Gajapati	Mohana	413698	Jhatikasahi	19.558100	84.315600	OD381	
2324	ODISHA	Gajapati	Mohana	413714	Huruguda	19.539800	84.287900	OD382	Huruguda
2325	ODISHA	Gajapati	Mohana	413696	Dimiripanka	19.554400	84.288200	OD382	
2326	ODISHA	Gajapati	Mohana	413716	Kheliguda	19.522100	84.277400	OD383	
2327	ODISHA	Gajapati	Mohana	413717	Palada	19.525800	84.255400	OD383	Palada
2328	ODISHA	Gajapati	Adva	413515	Golapaju	19.546100	84.240600	OD384	Golapaju
2329	ODISHA	Gajapati	Mohana	413715	Pakelguda	19.557700	84.262300	OD384	
2330	ODISHA	Gajapati	Adva	413567	Khajuripada	19.490700	84.244800	OD390	Khajuripada
2331	ODISHA	Gajapati	Adva	413566	Raladipanka	19.495400	84.234800	OD390	
2332	ODISHA	Gajapati	Adva	413564	Padasimili	19.506300	84.226200	OD391	
2333	ODISHA	Gajapati	Adva	413565	Badaguda	19.509300	84.242100	OD391	Badaguda
2334	ODISHA	Gajapati	Adva	413517	Dambaguda	19.525800	84.219900	OD392	Dambaguda
2335	ODISHA	Gajapati	Adva	413518	Kamakuti	19.531300	84.225800	OD392	
2336	ODISHA	Gajapati	Adva	413563	Haraguda	19.521200	84.209400	OD393	Haraguda
2337	ODISHA	Gajapati	Adva	413562	Pangakatra	19.532500	84.209200	OD393	

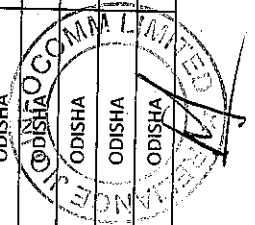


Handwritten signature and text at the top right of the page.

S.No.	State	Village Name	Village Lat	Village Long	Cluster	Tower Location
2338	ODISHA	Gajapati	19.546700	84.220600	OD394	
2339	ODISHA	Adva	19.548800	84.206900	OD394	Pahadima
2340	ODISHA	Adva	19.577600	84.198800	OD395	
2341	ODISHA	Adva	19.578000	84.187900	OD395	Uparakirimba
2342	ODISHA	Adva	19.591300	84.200700	OD397	Ghodapanka
2343	ODISHA	Serango	18.866963	83.946248	SINGLE	Aranda
2344	ODISHA	Garabandha	18.872600	84.368100	SINGLE	Jakar
2345	ODISHA	Serango	18.879800	83.967800	SINGLE	Bhalari
2346	ODISHA	Serango	18.892100	84.093200	SINGLE	Anjigida
2347	ODISHA	Serango	18.906700	83.982600	SINGLE	Sari
2348	ODISHA	Parlakhemundi	18.910300	84.018200	SINGLE	Badaabhasingi
2349	ODISHA	Garabandha	18.913200	84.368400	SINGLE	Bengasahi
2350	ODISHA	Serango	18.929400	84.022900	SINGLE	Munisingi
2351	ODISHA	Serango	18.959400	83.976600	SINGLE	Anukumpa
2352	ODISHA	Garabandha	18.960200	84.347400	SINGLE	Madaba
2353	ODISHA	Rayagada	18.962900	84.273600	SINGLE	Tendi
2354	ODISHA	Rayagada	18.979300	84.114300	SINGLE	Uparalabar
2355	ODISHA	Serango	18.981400	83.940900	SINGLE	Alaيدا
2356	ODISHA	Serango	19.004100	84.089400	SINGLE	Koroda
2357	ODISHA	Rayagada	19.020700	84.175900	SINGLE	Kadamtal
2358	ODISHA	Serango	19.028900	84.008700	SINGLE	Bangidising
2359	ODISHA	R.Udaygiri	19.042000	84.237300	SINGLE	Karanjasahi
2360	ODISHA	Rayagada	19.043500	84.187300	SINGLE	Alajhola
2361	ODISHA	Ramagiri	19.046500	84.277000	SINGLE	Taralasaahi(Tarala)
2362	ODISHA	Serango	19.051600	83.969100	SINGLE	Amarangsing
2363	ODISHA	R.Udaygiri	19.060300	84.178700	SINGLE	Paraji
2364	ODISHA	Serango	19.061100	83.990400	SINGLE	Tumsar
2365	ODISHA	R.Udaygiri	19.092400	84.228900	SINGLE	Betrasingi
2366	ODISHA	R.Udaygiri	19.123100	84.168900	SINGLE	Kankarada
2367	ODISHA	Ramagiri	19.126100	84.363900	SINGLE	Talalai
2368	ODISHA	Ramagiri	19.157200	84.258400	SINGLE	Laxmipur

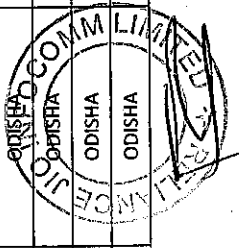


S.No.	State	District	Substation Name	Village Code	Village Name	Village Lat	Village Long	Cluster	Tower Location
2369	ODISHA	Gajapati	R.Udaygiri	414161	Alising	19.163700	84.058000	SINGLE	Alising
2370	ODISHA	Gajapati	R.Udaygiri	414104	Bayaguda	19.224100	84.148700	SINGLE	Bayaguda
2371	ODISHA	Gajapati	R.Udaygiri	413987	N.jhalarasing	19.246600	84.084100	SINGLE	N.jhalarasing
2372	ODISHA	Gajapati	R.Udaygiri	413986	Tilikara	19.259700	84.036700	SINGLE	Tilikara
2373	ODISHA	Gajapati	R.Udaygiri	413985	Partipanga	19.265700	84.013700	SINGLE	Partipanga
2374	ODISHA	Gajapati	R.Udaygiri	413978	Sambalapur	19.281100	84.089700	SINGLE	Sambalapur
2375	ODISHA	Gajapati	Mohana	413935	Sinkulipadar	19.305200	84.209500	SINGLE	Sinkulipadar
2376	ODISHA	Gajapati	R.Udaygiri	414033	Kadamalli	19.306300	84.402200	SINGLE	Kadamalli
2377	ODISHA	Gajapati	R.Udaygiri	413965	Burukapeta	19.309000	84.073500	SINGLE	Burukapeta
2378	ODISHA	Gajapati	R.Udaygiri	413962	Buripadar	19.329900	84.086500	SINGLE	Buripadar
2379	ODISHA	Gajapati	R.Udaygiri	414027	Kumutipankal	19.330600	84.400200	SINGLE	Kumutipankal
2380	ODISHA	Gajapati	Mohana	413881	kamarakhali	19.345400	84.349000	SINGLE	kamarakhali
2381	ODISHA	Gajapati	Mohana	413897	Khariguma	19.374200	84.221400	SINGLE	Khariguma
2382	ODISHA	Gajapati	Adva	413645	Uppar Dakarapanka	19.374800	84.039400	SINGLE	Uppar Dakarapanka
2383	ODISHA	Gajapati	Mohana	413864	Alara	19.377000	84.374700	SINGLE	Alara
2384	ODISHA	Gajapati	Mohana	413839	Kaitima	19.399600	84.376200	SINGLE	Kaitima
2385	ODISHA	Gajapati	Mohana	413868	Dabaro(Dambada)	19.422400	84.069900	SINGLE	Dabaro(Dambada)
2386	ODISHA	Gajapati	Mohana	413786	Bhaliagani	19.445700	84.405500	SINGLE	Bhaliagani
2387	ODISHA	Gajapati	Adva	413584	Phirlinga	19.449200	84.071800	SINGLE	Phirlinga
2388	ODISHA	Gajapati	Adva	413536	Bandarigan	19.497600	84.020400	SINGLE	Bandarigan
2389	ODISHA	Gajapati	Adva	413537	Matakupa	19.505900	83.978500	SINGLE	Matakupa
2390	ODISHA	Gajapati	Mohana	413725	Kumangapadar	19.514200	84.370200	SINGLE	Kumangapadar
2391	ODISHA	Gajapati	Adva	413533	Gurujhuli	19.521200	84.067100	SINGLE	Gurujhuli
2392	ODISHA	Gajapati	Adva	413516	Tuaguda	19.522100	84.239400	SINGLE	Tuaguda
2393	ODISHA	Gajapati	Adva	413498	Kotipadar	19.533600	84.030400	SINGLE	Kotipadar
2394	ODISHA	Gajapati	Mohana	413709	Rujangi	19.542600	84.349900	SINGLE	Rujangi
2395	ODISHA	Gajapati	Adva	413501	Tangili	19.558600	84.068800	SINGLE	Tangili
2396	ODISHA	Gajapati	Adva	413513	Kutama	19.565400	84.202400	SINGLE	Kutama
2397	ODISHA	Gajapati	Adva	413514	Sarka	19.567200	84.225200	SINGLE	Sarka
2398	ODISHA	Gajapati	Mohana	413701	Mahulapada	19.569700	84.329500	SINGLE	Mahulapada
2399	ODISHA	Gajapati	Adva	413488	Jargidua	19.574400	84.003700	SINGLE	Jargidua




Government of India
 Department of Telecommunications
 New Delhi

S.No.	State	District	Village Name	Village_Lat	Village_Long	Cluster	Tower Location
2400	ODISHA	Gajapati	Kutumiganda	19.581100	84.093100	SINGLE	Kutumiganda
2401	ODISHA	Gajapati	Gatuguda	19.591700	83.943700	SINGLE	Gatuguda
2402	ODISHA	Gajapati	Dhepaguda	19.608700	84.016700	SINGLE	Dhepaguda
2403	ODISHA	Gajapati	Bariapada	19.609200	84.079200	SINGLE	Bariapada
2404	ODISHA	Gajapati	Jalajing			SINGLE	Jalajing
2405	ODISHA	Gajapati	Jangatar			SINGLE	Jangatar
2406	ODISHA	Gajapati	R.F-30			SINGLE	R.F-30
2407	ODISHA	Kalahandi	Karanjokot	20.052600	82.936300	OD10	Karanjokot
2408	ODISHA	Kalahandi	Sargipholjuba	20.058500	82.929800	OD10	
2409	ODISHA	Kalahandi	Kot enpadar	19.827900	83.074300	OD100	
2410	ODISHA	Kalahandi	Supel	19.832700	83.065800	OD100	Supel
2411	ODISHA	Kalahandi	Kusumbara	19.843600	83.082700	OD101	Kusumbara
2412	ODISHA	Kalahandi	Bhoiguda	19.849500	83.090400	OD101	
2413	ODISHA	Kalahandi	Kharabahali	19.858600	83.115300	OD102	Tentulipada
2414	ODISHA	Kalahandi	Tentulipada	19.862900	83.117200	OD102	
2415	ODISHA	Kalahandi	Ambapada	19.878400	83.108100	OD103	Ambapada
2416	ODISHA	Kalahandi	Gajakhola	19.880300	83.095500	OD103	
2417	ODISHA	Kalahandi	Makhaguda	19.720800	83.156200	OD104	Makhaguda
2418	ODISHA	Kalahandi	Nehela	19.736000	83.152000	OD104	
2419	ODISHA	Kalahandi	Merkul	19.765800	83.166200	OD105	Merkul
2420	ODISHA	Kalahandi	Bandhatikiri	19.778100	83.165200	OD105	
2421	ODISHA	Kalahandi	Upar Rachuguda	19.791400	83.159500	OD106	Upar Rachuguda
2422	ODISHA	Kalahandi	Talarachuguda	19.800100	83.148800	OD106	
2423	ODISHA	Kalahandi	Dhanrabhata	19.807100	83.166400	OD107	Dhanrabhata
2424	ODISHA	Kalahandi	Bengaoon	19.821400	83.157200	OD107	
2425	ODISHA	Kalahandi	Pokharighat	19.801400	83.183200	OD108	Pokharighat
2426	ODISHA	Kalahandi	Sikerguda	19.813100	83.184600	OD108	
2427	ODISHA	Kalahandi	Bhalia	19.797100	83.199100	OD109	Bhalia
2428	ODISHA	Kalahandi	Latakabhata	19.805400	83.194900	OD109	
2429	ODISHA	Kalahandi	Jhinkipadar	20.067300	82.994200	OD11	Jhinkipadar
2430	ODISHA	Kalahandi	Ambamunda	20.069500	82.977400	OD11	

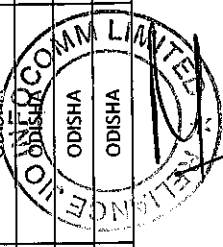


S.No.	State	District	Sub-District Name	Village Code	Village Name	Village Lat	Village Long	Cluster	Tower Location
2431	ODISHA	Kalahandi	Sadar	423502	Kerandi Hapar	19.829600	83.187500	OD110	Kerandi Hapar
2432	ODISHA	Kalahandi	Sadar	423503	Kutruguda	19.837600	83.202200	OD110	
2433	ODISHA	Kalahandi	Sadar	423512	Paradangaguda	19.803600	83.221700	OD111	
2434	ODISHA	Kalahandi	Sadar	423513	Pirunguda	19.804900	83.217800	OD111	Pirunguda
2435	ODISHA	Kalahandi	Sadar	423559	Rupang Padar	19.749600	83.215300	OD112	
2436	ODISHA	Kalahandi	Sadar	423560	Kaskinar	19.758300	83.228100	OD112	Kaskinar
2437	ODISHA	Kalahandi	Lanjigarh	422948	Khajorigoda	19.742500	83.252100	OD113	Khajorigoda
2438	ODISHA	Kalahandi	Lanjigarh	422947	Kutrusol	19.745300	83.256600	OD113	
2439	ODISHA	Kalahandi	Lanjigarh	423008	Lermunhi	19.715600	83.235700	OD114	Lermunhi
2440	ODISHA	Kalahandi	Lanjigarh	423006	Mushiguda	19.729500	83.237300	OD114	
2441	ODISHA	Kalahandi	Lanjigarh	423005	Rangiguda	19.722100	83.252900	OD116	
2442	ODISHA	Kalahandi	Lanjigarh	423004	Salpang	19.733800	83.251800	OD116	Salpang
2443	ODISHA	Kalahandi	Lanjigarh	423002	Kamalei	19.725500	83.262500	OD117	
2444	ODISHA	Kalahandi	Lanjigarh	423003	Katlang	19.731800	83.264300	OD117	Katlang
2445	ODISHA	Kalahandi	Biswanathpur	423237	Ladang	19.762700	83.312000	OD118	
2446	ODISHA	Kalahandi	Biswanathpur	423238	Umej	19.763500	83.318000	OD118	Umej
2447	ODISHA	Kalahandi	Lanjigarh	422952	Pengsur	19.719700	83.287800	OD119	Pengsur
2448	ODISHA	Kalahandi	Lanjigarh	422950	Asurguda	19.725900	83.286300	OD119	
2449	ODISHA	Kalahandi	Thuanmul Rampur	424522	Kalati	19.207000	82.859300	OD12	Kalati
2450	ODISHA	Kalahandi	Thuanmul Rampur	424521	Upargunjamali	19.214800	82.850200	OD12	
2451	ODISHA	Kalahandi	Lanjigarh	422954	Podeikhunti	19.720400	83.308400	OD120	
2452	ODISHA	Kalahandi	Lanjigarh	422953	Damaghathi	19.725400	83.301100	OD120	Damaghathi
2453	ODISHA	Kalahandi	Lanjigarh	422993	Dumenjihola-Damenjihola	19.710000	83.307600	OD121	
2454	ODISHA	Kalahandi	Lanjigarh	422996	Padmathopa	19.712700	83.297700	OD121	Padmathopa
2455	ODISHA	Kalahandi	Lanjigarh	422994	Ghodapokhari	19.699100	83.298900	OD122	Ghodapokhari
2456	ODISHA	Kalahandi	Lanjigarh	422995	Baliguda	19.701100	83.290700	OD122	
2457	ODISHA	Kalahandi	Lanjigarh	423032	Patangapadar	19.679800	83.295300	OD123	
2458	ODISHA	Kalahandi	Lanjigarh	423016	Betapada	19.688600	83.292500	OD123	Betapada
2459	ODISHA	Kalahandi	Lanjigarh	423033	Panasapadar	19.673300	83.287400	OD124	Panasapadar
2460	ODISHA	Kalahandi	Lanjigarh	423034	Sirikjihola	19.680500	83.284400	OD124	
2461	ODISHA	Kalahandi	Lanjigarh	423049	Soroguda	19.665300	83.297800	OD125	Soroguda

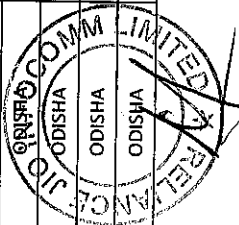


Department of Telecommunications
Govt. of Odisha
New Delhi

S.No.	State	District	Block	Village Name	Village Lat	Village Long	Cluster	Tower Location
2462	ODISHA	Kalahandi	Lanjigarh	Sanakthalaguda	19.671000	83.293400	OD125	
2463	ODISHA	Kalahandi	Lanjigarh	Bundel	19.669600	83.266400	OD126	
2464	ODISHA	Kalahandi	Lanjigarh	Lakhabahal	19.674700	83.262800	OD126	Lakhabahal
2465	ODISHA	Kalahandi	Lanjigarh	Ghatikundru	19.681400	83.245700	OD127	
2466	ODISHA	Kalahandi	Lanjigarh	Thuangpadar	19.684900	83.253200	OD127	Thuangpadar
2467	ODISHA	Kalahandi	Lanjigarh	Kumbharguda	19.683500	83.260600	OD128	
2468	ODISHA	Kalahandi	Lanjigarh	Rughaguda	19.691400	83.259200	OD128	Rughaguda
2469	ODISHA	Kalahandi	Lanjigarh	Bariguda	19.679400	83.273800	OD129	Bariguda
2470	ODISHA	Kalahandi	Lanjigarh	Dorasari	19.686900	83.268700	OD129	
2471	ODISHA	Kalahandi	Thuumul Rampur	Sarapash	19.226600	82.891300	OD13	Sarapash
2472	ODISHA	Kalahandi	Thuumul Rampur	Uparpanga	19.228500	82.878000	OD13	
2473	ODISHA	Kalahandi	Lanjigarh	Tarangel	19.692400	83.280100	SINGLE	Tarangel
2474	ODISHA	Kalahandi	Lanjigarh	Kandhasari	19.695100	83.270000	SINGLE	Kandhasari
2475	ODISHA	Kalahandi	Lanjigarh	Kutingpadar	19.701200	83.263500	OD132	Kutingpadar
2476	ODISHA	Kalahandi	Lanjigarh	Telengsur	19.707000	83.269900	OD132	
2477	ODISHA	Kalahandi	Biswanathpur	Machul	19.805400	83.282200	OD133	
2478	ODISHA	Kalahandi	Biswanathpur	Jabagaon	19.811700	83.273200	OD133	Jabagaon
2479	ODISHA	Kalahandi	Biswanathpur	Leramba	19.808000	83.322500	OD134	
2480	ODISHA	Kalahandi	Biswanathpur	Talkalsur	19.816000	83.319700	OD134	Talkalsur
2481	ODISHA	Kalahandi	Sadar	Parabali	19.835900	83.241300	OD135	
2482	ODISHA	Kalahandi	Sadar	Kulmuhi- Alias Baghanakhi	19.848600	83.241000	OD135	Kulmuhi- Alias Baghanakhi
2483	ODISHA	Kalahandi	Biswanathpur	Thuaguda	19.781500	83.358700	OD136	
2484	ODISHA	Kalahandi	Biswanathpur	Rajendrapur	19.788500	83.354900	OD136	Rajendrapur
2485	ODISHA	Kalahandi	Biswanathpur	Pratibeda	19.785700	83.364400	OD137	Pratibeda
2486	ODISHA	Kalahandi	Biswanathpur	Kutrubandha	19.792600	83.364500	OD137	
2487	ODISHA	Kalahandi	Biswanathpur	Dangari	19.802400	83.360100	OD138	Dangari
2488	ODISHA	Kalahandi	Biswanathpur	Luma	19.812100	83.359900	OD138	
2489	ODISHA	Kalahandi	Biswanathpur	Dangajor	19.805600	83.347700	OD139	Dangajor
2490	ODISHA	Kalahandi	Biswanathpur	Tankalsur	19.812600	83.348500	OD139	
2491	ODISHA	Kalahandi	Thuumul Rampur	Tentulipadar	19.281500	82.885100	OD14	Tentulipadar
2492	ODISHA	Kalahandi	Thuumul Rampur	Kudikudacheptaghat	19.290400	82.885100	OD14	

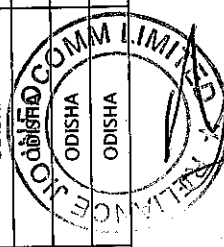


S.No.	State	District	Sub-District Name	Village Code	Village Name	Village Lat	Village Long	Cluster	Tower Location
2493	ODISHA	Kalahandi	Biswanathpur	423198	Kumbharpada	19.817200	83.343900	OD140	Kumbharpada
2494	ODISHA	Kalahandi	Biswanathpur	423179	Pajikhaman	19.821100	83.349500	OD140	
2495	ODISHA	Kalahandi	Biswanathpur	423199	Bachaka	19.817200	83.335900	OD141	Bachaka
2496	ODISHA	Kalahandi	Biswanathpur	423178	Dhanarabhata	19.822700	83.337100	OD141	
2497	ODISHA	Kalahandi	Biswanathpur	423177	Puniguda	19.827400	83.342500	OD142	
2498	ODISHA	Kalahandi	Biswanathpur	423173	Sindhbahala	19.834200	83.337400	OD142	Sindhbahala
2499	ODISHA	Kalahandi	Biswanathpur	423176	Muskuti	19.826400	83.326000	OD143	
2500	ODISHA	Kalahandi	Biswanathpur	423175	Matakera	19.836000	83.326400	OD143	Matakera
2501	ODISHA	Kalahandi	Sadar	423511	Uparnagal Bahali	19.846200	83.287000	OD144	Uparnagal Bahali
2502	ODISHA	Kalahandi	Sadar	423462	Talnangalbahali	19.853900	83.286200	OD144	
2503	ODISHA	Kalahandi	Biswanathpur	423250	Ranarana	19.843000	83.306000	OD145	
2504	ODISHA	Kalahandi	Biswanathpur	423244	Dialbahali	19.846300	83.317300	OD145	Dialbahali
2505	ODISHA	Kalahandi	Biswanathpur	423245	Kankutru	19.836100	83.315500	OD1900	Kankutru
2506	ODISHA	Kalahandi	Biswanathpur	423249	Gambhari Guda	19.838300	83.308600	OD1900	
2507	ODISHA	Kalahandi	Sadar	423382	Nandakana	19.906200	83.253600	OD146	Kankutru
2508	ODISHA	Kalahandi	Sadar	423380	Sagundari	19.920900	83.253200	OD146	
2509	ODISHA	Kalahandi	Sadar	423447	Perpadar	19.882800	83.281400	OD147	
2510	ODISHA	Kalahandi	Sadar	423445	Talsindhakhunti	19.888900	83.266900	OD147	Talsindhakhunti
2511	ODISHA	Kalahandi	Sadar	423361	Kumpadar	19.929600	83.298700	OD148	
2512	ODISHA	Kalahandi	Sadar	423360	Kerandimal	19.934900	83.299000	OD148	Kerandimal
2513	ODISHA	Kalahandi	Sadar	423373	Barangpadar	19.922100	83.282100	OD149	
2514	ODISHA	Kalahandi	Sadar	423374	Leheda	19.927700	83.277800	OD149	Leheda
2515	ODISHA	Kalahandi	Thuamul Rampur	424494	Mushajal	19.305000	82.894500	OD15	Mushajal
2516	ODISHA	Kalahandi	Thuamul Rampur	424503	Jhariadunga Alias Bahardunga	19.305400	82.883500	OD15	
2517	ODISHA	Kalahandi	Sadar	423376	Badakarli	19.909600	83.276200	OD150	Badakarli
2518	ODISHA	Kalahandi	Sadar	423375	Padapanga	19.915600	83.275700	OD150	
2519	ODISHA	Kalahandi	Sadar	423449	Badjamkana	19.904700	83.281700	OD151	Badjamkana
2520	ODISHA	Kalahandi	Sadar	423370	Odastala	19.904700	83.289500	OD151	
2521	ODISHA	Kalahandi	Sadar	423451	Badasosapadar	19.892900	83.299200	OD152	
2522	ODISHA	Kalahandi	Sadar	423448	Kabangheju	19.895500	83.289100	OD152	Kabangheju
2523	ODISHA	Kalahandi	Sadar	423460	Taladardbang	19.886800	83.331300	OD153	Taladardbang

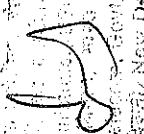


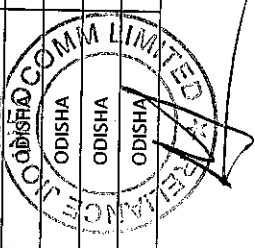
State of India
 Dept. of
 New Delhi

S.No.	State	Village Name	Village Lat	Village Long	Cluster	Tower Location
2524	ODISHA	Kalahandi	19.888200	83.330100	OD153	
2525	ODISHA	Sadar	423455			
2526	ODISHA	Biswanathpur	423152			
2527	ODISHA	Sadar	423457			Manastara
2528	ODISHA	Biswanathpur	423154			Deheda
2529	ODISHA	Sadar	423458			
2530	ODISHA	Biswanathpur	423158			
2531	ODISHA	Biswanathpur	423157			Danikapel
2532	ODISHA	Biswanathpur	423160			Domsulim
2533	ODISHA	Biswanathpur	423159			
2534	ODISHA	Sadar	423365			Madibandha
2535	ODISHA	Sadar	423366			
2536	ODISHA	Biswanathpur	423140			
2537	ODISHA	Biswanathpur	423137			Melghutu
2538	ODISHA	Thuamul Rampur	424476			Hadshil
2539	ODISHA	Thuamul Rampur	424475			
2540	ODISHA	Biswanathpur	423135			Budha Umer
2541	ODISHA	Biswanathpur	423133			
2542	ODISHA	Biswanathpur	423131			
2543	ODISHA	Biswanathpur	423130			Bedhal Khaman
2544	ODISHA	Thuamul Rampur	424474			Mundighati
2545	ODISHA	Thuamul Rampur	424472			
2546	ODISHA	Thuamul Rampur	424492			
2547	ODISHA	Thuamul Rampur	424493			Maligaon
2548	ODISHA	Thuamul Rampur	424491			Surjyagad
2549	ODISHA	Thuamul Rampur	424490			
2550	ODISHA	Thuamul Rampur	424496			Durkhal
2551	ODISHA	Thuamul Rampur	424484			
2552	ODISHA	Thuamul Rampur	424488			Durmusi
2553	ODISHA	Thuamul Rampur	424489			
2554	ODISHA	Thuamul Rampur	424486			Kendumundi
2555	ODISHA	Thuamul Rampur	424454			
2556	ODISHA	Chirka				Kendumundi
2557	ODISHA	Chirka				




S.No.	State	District	Sub-District Name	Village Code	Village Name	Village Lat	Village Long	Cluster	Tower Location
2555	ODISHA	Kalahandi	Thuamul Rampur	424455	Adri	19.371300	82.924400	OD23	
2556	ODISHA	Kalahandi	Thuamul Rampur	424453	Dholpas	19.379700	82.933800	OD23	Dholpas
2557	ODISHA	Kalahandi	Thuamul Rampur	424452	Dalaguda	19.401300	82.921700	OD25	
2558	ODISHA	Kalahandi	Thuamul Rampur	424451	T angari	19.404500	82.927200	OD25	T angari
2559	ODISHA	Kalahandi	Thuamul Rampur	424443	Damamunda	19.451400	82.957200	OD26	
2560	ODISHA	Kalahandi	Thuamul Rampur	424444	Birmalguda	19.457500	82.951000	OD26	Birmalguda
2561	ODISHA	Kalahandi	Thuamul Rampur	424467	Mahulpatna	19.404900	82.870400	OD27	Mahulpatna
2562	ODISHA	Kalahandi	Thuamul Rampur	424466	Kamaridhuti	19.413100	82.872700	OD27	
2563	ODISHA	Kalahandi	Thuamul Rampur	424464	Biribad	19.394700	82.895100	OD28	
2564	ODISHA	Kalahandi	Thuamul Rampur	424463	Bad Sukuli	19.403400	82.885600	OD28	Bad Sukuli
2565	ODISHA	Kalahandi	Thuamul Rampur	424460	Kenduguda	19.379100	82.871100	OD29	
2566	ODISHA	Kalahandi	Thuamul Rampur	424469	Kumudasil	19.388300	82.870600	OD29	Kumudasil
2567	ODISHA	Kalahandi	Thuamul Rampur	424461	Raealpas	19.380200	82.880900	OD30	
2568	ODISHA	Kalahandi	Thuamul Rampur	424462	Kokelpadar	19.387200	82.887800	OD30	Kokelpadar
2569	ODISHA	Kalahandi	Thuamul Rampur	424459	Sikatuji	19.363900	82.885300	OD31	Sikatuji
2570	ODISHA	Kalahandi	Thuamul Rampur	424458	Taichobri	19.370100	82.886200	OD31	
2571	ODISHA	Kalahandi	Thuamul Rampur	424431	Semelpadar	19.504800	82.906800	OD32	Semelpadar
2572	ODISHA	Kalahandi	Thuamul Rampur	424432	Ghumer	19.505300	82.892300	OD32	
2573	ODISHA	Kalahandi	Thuamul Rampur	424334	Serkapai	19.447800	83.169000	OD33	Serkapai
2574	ODISHA	Kalahandi	Thuamul Rampur	424331	Murimuhin	19.448200	83.182400	OD33	
2575	ODISHA	Kalahandi	Thuamul Rampur	424337	Sargipadar	19.470400	83.162100	OD34	Sargipadar
2576	ODISHA	Kalahandi	Thuamul Rampur	424336	Champachuan	19.470600	83.154400	OD34	
2577	ODISHA	Kalahandi	Thuamul Rampur	424419	Jhapiguda	19.512800	83.018600	OD35	
2578	ODISHA	Kalahandi	Thuamul Rampur	424420	Uparajhapi	19.516700	83.007000	OD35	Uparajhapi
2579	ODISHA	Kalahandi	Thuamul Rampur	424417	Pokhariguda	19.532500	83.010600	OD37	Pokhariguda
2580	ODISHA	Kalahandi	Thuamul Rampur	424418	Kumjore	19.543900	83.021100	OD37	
2581	ODISHA	Kalahandi	Thuamul Rampur	424386	Tunapali	19.562900	83.015500	OD38	Tunapali
2582	ODISHA	Kalahandi	Thuamul Rampur	424387	Gunjiguda	19.567800	82.999300	OD38	
2583	ODISHA	Kalahandi	Thuamul Rampur	424236	Kandajhabi	19.639900	82.960900	OD39	Kandajhabi
2584	ODISHA	Kalahandi	Thuamul Rampur	424235	Aluaguda	19.652200	82.960000	OD39	
2585	ODISHA	Kalahandi	Thuamul Rampur	424396	Babubundel	19.615000	82.971900	OD40	

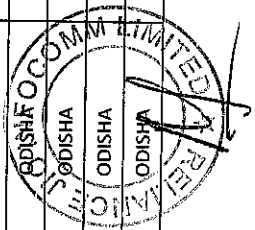

 Deputy Commissioner
 District of Kalahandi
 Bhubaneswar, Odisha
 India




S.No.	State	Circle	State	Village Name	Village Lat	Village Long	Cluster	Tower Location
2586	ODISHA	Kalahandi	Thuamul Rampur	424237	19.624200	82.972700	OD40	Nichemaska
2587	ODISHA	Kalahandi	Thuamul Rampur	424395	19.602300	82.990800	OD41	Kumudabahal
2588	ODISHA	Kalahandi	Thuamul Rampur	424241	19.605400	82.980000	OD41	Kanjiguda
2589	ODISHA	Kalahandi	Thuamul Rampur	424238	19.623700	82.990600	OD42	Kandaguda
2590	ODISHA	Kalahandi	Thuamul Rampur	424244	19.626700	83.003200	OD42	Tebhakalam
2591	ODISHA	Kalahandi	Thuamul Rampur	424240	19.615800	83.002700	OD43	Ghutimaska
2592	ODISHA	Kalahandi	Thuamul Rampur	424245	19.620900	83.012600	OD43	Buturuguda
2593	ODISHA	Kalahandi	Thuamul Rampur	424377	19.602700	83.026500	OD44	Latiaguda
2594	ODISHA	Kalahandi	Thuamul Rampur	424378	19.605300	83.036900	OD44	Tadiguda
2595	ODISHA	Kalahandi	Thuamul Rampur	424384	19.564100	83.052200	OD45	Mardiguda
2596	ODISHA	Kalahandi	Thuamul Rampur	424382	19.573000	83.052100	OD45	Kantabanji
2597	ODISHA	Kalahandi	Thuamul Rampur	424381	19.579400	83.057000	OD46	Udiguna
2598	ODISHA	Kalahandi	Thuamul Rampur	424380	19.586000	83.062100	OD46	Dhuliguda
2599	ODISHA	Kalahandi	Thuamul Rampur	424366	19.555800	83.084700	OD47	Pokhresh
2600	ODISHA	Kalahandi	Thuamul Rampur	424368	19.569900	83.079700	OD47	Karang
2601	ODISHA	Kalahandi	Thuamul Rampur	424365	19.548000	83.093700	OD48	Tarapadar
2602	ODISHA	Kalahandi	Thuamul Rampur	424367	19.555400	83.105100	OD48	Nunresh
2603	ODISHA	Kalahandi	Thuamul Rampur	424355	19.519900	83.140000	OD49	Uparambpadar
2604	ODISHA	Kalahandi	Thuamul Rampur	424354	19.528900	83.147700	OD49	Tijmali
2605	ODISHA	Kalahandi	Thuamul Rampur	424356	19.525200	83.135900	OD50	Tundamuhin
2606	ODISHA	Kalahandi	Thuamul Rampur	424357	19.531100	83.128800	OD50	Chulbadi
2607	ODISHA	Kalahandi	Thuamul Rampur	424359	19.546100	83.133500	OD51	Talambpadar
2608	ODISHA	Kalahandi	Thuamul Rampur	424306	19.553500	83.148800	OD51	Bhitarungi
2609	ODISHA	Kalahandi	Thuamul Rampur	424348	19.525200	83.177500	OD52	Mafanikana
2610	ODISHA	Kalahandi	Thuamul Rampur	424353	19.527800	83.168600	OD52	Ambajhola
2611	ODISHA	Kalahandi	Thuamul Rampur	424324	19.510400	83.212900	OD53	Rupen
2612	ODISHA	Kalahandi	Thuamul Rampur	424325	19.511900	83.221700	OD53	Dandpadar
2613	ODISHA	Kalahandi	Thuamul Rampur	424322	19.526300	83.229800	OD54	Silet
2614	ODISHA	Kalahandi	Thuamul Rampur	424316	19.537000	83.230700	OD54	Marguma
2615	ODISHA	Kalahandi	Narala	422869	19.951800	83.442400	OD543	Samajhola
2616	ODISHA	Kalahandi	Narala	422868	19.964300	83.442900	OD543	Danbahal

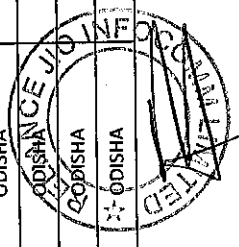


S.No.	State	District	Sub-block Name	Village Code	Village Name	Village_Lat	Village_Long	Cluster	Tower Location
2617	ODISHA	Kalahandi	Narala	422867	Khiksabhata	19.973200	83.439000	OD544	Khiksabhata
2618	ODISHA	Kalahandi	Narala	422865	Sorapar	19.980800	83.449900	OD544	
2619	ODISHA	Kalahandi	Narala	422861	Kapelpadar	19.965300	83.491000	OD545	
2620	ODISHA	Kalahandi	Narala	422862	Mundighati	19.970400	83.486900	OD545	Mundighati
2621	ODISHA	Kalahandi	Lanjigarh	422910	Saibhatta	19.984200	83.476800	OD546	
2622	ODISHA	Kalahandi	Narala	422863	Pushamundi	19.989100	83.473100	OD546	Pushamundi
2623	ODISHA	Kalahandi	Thuamul Rampur	424319	Kandulguda	19.542100	83.240100	OD55	
2624	ODISHA	Kalahandi	Thuamul Rampur	424317	Malatipadar	19.548800	83.238400	OD55	Malatipadar
2625	ODISHA	Kalahandi	Lanjigarh	422904	Lamer	20.024200	83.478000	OD553	
2626	ODISHA	Kalahandi	Narala	422857	Gambharghati	20.027000	83.466700	OD553	Gambharghati
2627	ODISHA	Kalahandi	Lanjigarh	422902	Kuturimundi dangara	20.037800	83.449000	OD554	Kuturimundi dangara
2628	ODISHA	Kalahandi	Narala	422790	Madangdani	20.047000	83.454100	OD554	
2629	ODISHA	Kalahandi	Narala	422788	Turibakti	20.053400	83.460500	OD555	Turibakti
2630	ODISHA	Kalahandi	Narala	422784	Dhamankata	20.053900	83.466800	OD555	
2631	ODISHA	Kalahandi	Narala	422789	Kurlubhata	20.061900	83.452700	OD556	
2632	ODISHA	Kalahandi	Narala	422783	Ponga	20.068000	83.466400	OD556	Ponga
2633	ODISHA	Kalahandi	Lanjigarh	422908	Dengasargi	20.006500	83.503100	OD558	
2634	ODISHA	Kalahandi	Lanjigarh	422905	Khaichuan	20.019500	83.501900	OD558	Khaichuan
2635	ODISHA	Kalahandi	Thuamul Rampur	424315	Sikerguda	19.545700	83.215700	OD56	
2636	ODISHA	Kalahandi	Thuamul Rampur	424314	Durbalguda	19.549800	83.216600	OD56	Durbalguda Dept. of
2637	ODISHA	Kalahandi	Thuamul Rampur	424313	Jhanjigaon	19.555000	83.216200	OD56	
2638	ODISHA	Kalahandi	Narala	422859	Kajumaska	20.021700	83.520100	OD561	
2639	ODISHA	Kalahandi	Narala	422858	Merdikupa	20.026900	83.533900	OD561	Merdikupa
2640	ODISHA	Kalahandi	Lanjigarh	422907	Janakipadara	20.032000	83.520100	OD562	
2641	ODISHA	Kalahandi	Lanjigarh	422906	Palki	20.033300	83.511200	OD562	Palki
2642	ODISHA	Kalahandi	Madanpur Rampur	422680	Lundurubar	20.054000	83.560400	OD564	
2643	ODISHA	Kalahandi	Madanpur Rampur	422681	Chitra	20.062000	83.566500	OD566	Chitra
2644	ODISHA	Kalahandi	Madanpur Rampur	422683	Kariakipadar	20.074500	83.554000	OD567	
2645	ODISHA	Kalahandi	Madanpur Rampur	422682	Rangapar	20.074700	83.561900	OD567	Rangapar
2646	ODISHA	Kalahandi	Thuamul Rampur	424308	Sepeskanda	19.542200	83.166700	OD57	
2647	ODISHA	Kalahandi	Thuamul Rampur	424309	Jhudingjore	19.544400	83.173000	OD57	Jhudingjore




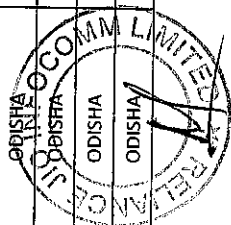

 Reliance Communications Limited
 New Delhi

S.No.	State	Village Name	Village Lat	Village Long	Cluster	Tower Location
2648	ODISHA	Kalahandi	20.088300	83.571900	OD570	Dumeri
2649	ODISHA	Kalahandi	20.105600	83.609100	OD572	Gadadi
2650	ODISHA	Kalahandi	20.105800	83.560200	OD573	Dangsurpipadi
2651	ODISHA	Kalahandi	20.110200	83.554200	OD573	
2652	ODISHA	Kalahandi	20.085000	83.537600	OD574	Dudukaranja
2653	ODISHA	Kalahandi	20.094700	83.545600	OD574	
2654	ODISHA	Kalahandi	20.072100	83.547600	OD575	Dadangmal
2655	ODISHA	Kalahandi	20.073300	83.542500	OD575	
2656	ODISHA	Kalahandi	20.053100	83.529800	OD576	
2657	ODISHA	Kalahandi	20.057200	83.516900	OD576	Barcharana
2658	ODISHA	Kalahandi	20.064200	83.523100	OD577	Kankeri
2659	ODISHA	Kalahandi	20.076500	83.523600	OD577	
2660	ODISHA	Kalahandi	20.061400	83.502600	OD578	Bimalpadar
2661	ODISHA	Kalahandi	20.062800	83.504900	OD578	
2662	ODISHA	Kalahandi	20.090700	83.500500	OD579	
2663	ODISHA	Kalahandi	20.095100	83.505100	OD579	Belgaon
2664	ODISHA	Kalahandi	19.551900	83.165900	OD58	Turibhejiguda
2665	ODISHA	Kalahandi	19.559100	83.165600	OD58	
2666	ODISHA	Kalahandi	20.093100	83.524600	OD580	
2667	ODISHA	Kalahandi	20.105100	83.528400	OD580	Gundurupi
2668	ODISHA	Kalahandi	19.567000	83.154400	OD59	Mohangiri
2669	ODISHA	Kalahandi	19.575000	83.152000	OD59	
2670	ODISHA	Kalahandi	19.595600	83.155800	OD60	
2671	ODISHA	Kalahandi	19.605200	83.152400	OD60	Ranapur
2672	ODISHA	Kalahandi	19.573400	83.195900	OD61	Turismetel
2673	ODISHA	Kalahandi	19.578700	83.1866500	OD61	
2674	ODISHA	Kalahandi	19.593800	83.188400	OD62	
2675	ODISHA	Kalahandi	19.598700	83.194300	OD62	Jiragan
2676	ODISHA	Kalahandi	19.642800	83.190100	OD63	
2677	ODISHA	Kalahandi	19.651700	83.187500	OD63	Kanchanmuhin
2678	ODISHA	Kalahandi	20.160400	83.742500	OD639	Pidel




S.No.	State	District	Sub-District Name	Village Code	Village Name	Village_Lat	Village_Long	Cluster	Tower Location
2679	ODISHA	Kalahandi	Madanpur Rampur	422567	Maskapadar	20.164800	83.731600	OD639	Maskapadar
2680	ODISHA	Kalahandi	Lanjigarh	423124	Sargiguda	19.578100	83.237100	OD64	
2681	ODISHA	Kalahandi	Lanjigarh	423125	Pidisal	19.578500	83.249400	OD64	Pidisal
2682	ODISHA	Kalahandi	Lanjigarh	423115	Ghumer	19.590200	83.244600	OD65	
2683	ODISHA	Kalahandi	Lanjigarh	423116	Paiktuaguda	19.591600	83.238900	OD65	Paiktuaguda
2684	ODISHA	Kalahandi	Madanpur Rampur	422620	Ganjipadar	20.210500	83.571700	OD656	Ganjipadar
2685	ODISHA	Kalahandi	Madanpur Rampur	422619	Mundabahali	20.220800	83.568200	OD656	
2686	ODISHA	Kalahandi	Madanpur Rampur	422484	Pipalpada	20.268400	83.592700	OD657	Pipalpada
2687	ODISHA	Kalahandi	Madanpur Rampur	422485	Juger	20.273200	83.597500	OD657	
2688	ODISHA	Kalahandi	Madanpur Rampur	422570	Marding	20.149300	83.693100	OD659	Marding
2689	ODISHA	Kalahandi	Madanpur Rampur	422571	Jarka	20.155100	83.688500	OD659	
2690	ODISHA	Kalahandi	Lanjigarh	423108	Durpadar	19.599600	83.234400	OD66	
2691	ODISHA	Kalahandi	Lanjigarh	423109	Bhejranga	19.603000	83.238200	OD66	Bhejranga
2692	ODISHA	Kalahandi	Madanpur Rampur	422573	Kusumdingi	20.158200	83.653000	OD660	
2693	ODISHA	Kalahandi	Madanpur Rampur	422572	Budung	20.162300	83.661900	OD660	Budung
2694	ODISHA	Kalahandi	Madanpur Rampur	422574	Musung	20.162700	83.635600	OD661	
2695	ODISHA	Kalahandi	Madanpur Rampur	422575	Sankus	20.172800	83.630600	OD661	Sankus
2696	ODISHA	Kalahandi	Madanpur Rampur	422576	Balibaju	20.198400	83.638500	OD662	
2697	ODISHA	Kalahandi	Madanpur Rampur	422577	Ganiguda	20.209900	83.638800	OD662	Ganiguda
2698	ODISHA	Kalahandi	Madanpur Rampur	422550	Pojjori	20.188400	83.660000	OD664	Pojjori
2699	ODISHA	Kalahandi	Madanpur Rampur	422547	Kudtel	20.194100	83.662500	OD664	
2700	ODISHA	Kalahandi	Madanpur Rampur	422549	Drama	20.200300	83.683000	OD665	Drama
2701	ODISHA	Kalahandi	Madanpur Rampur	422557	Kur epada	20.209100	83.684100	OD665	
2702	ODISHA	Kalahandi	Madanpur Rampur	422556	Dakelpada	20.219700	83.685500	OD666	
2703	ODISHA	Kalahandi	Madanpur Rampur	422551	Tudapada	20.220500	83.684500	OD666	Tudapada
2704	ODISHA	Kalahandi	Madanpur Rampur	422548	Rakshyasa Bandh	20.231900	83.684500	OD668	
2705	ODISHA	Kalahandi	Madanpur Rampur	422544	Bedendei	20.241400	83.690300	OD668	Bedendei
2706	ODISHA	Kalahandi	Madanpur Rampur	422545	Kaupadar	20.241300	83.668600	OD669	Kaupadar
2707	ODISHA	Kalahandi	Madanpur Rampur	422546	Napadulu	20.244900	83.682400	OD669	
2708	ODISHA	Kalahandi	Lanjigarh	423107	Chachagan	19.601000	83.217400	OD67	Chachagan
2709	ODISHA	Kalahandi	Lanjigarh	423106	Ijrpa	19.606500	83.227500	OD67	

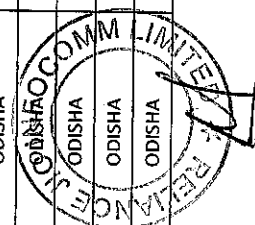

 Director, Dept. of Telecom, Govt. of India
 New Delhi



S.No.	State	Village Name	Village Lat	Village Long	Cluster	Tower Location
2710	ODISHA	Kalahandi	20.255800	83.678300	OD670	Tarsupada
2711	ODISHA	Kalahandi	20.256100	83.670200	OD670	
2712	ODISHA	Kalahandi	20.273000	83.663200	OD671	
2713	ODISHA	Kalahandi	20.277500	83.662300	OD671	Ladamaska
2714	ODISHA	Kalahandi	20.281500	83.673600	OD672	
2715	ODISHA	Kalahandi	20.284600	83.676300	OD672	Dedsuli
2716	ODISHA	Kalahandi	20.292200	83.666500	OD673	
2717	ODISHA	Kalahandi	20.299000	83.660400	OD673	Kamreng
2718	ODISHA	Kalahandi	20.283300	83.630400	OD674	Sindhiguda
2719	ODISHA	Kalahandi	20.288500	83.638300	OD674	
2720	ODISHA	Kalahandi	20.315400	83.649700	OD675	Tal Nuagaon
2721	ODISHA	Kalahandi	20.317900	83.655300	OD675	
2722	ODISHA	Kalahandi	20.182700	83.777900	OD679	Kachupada
2723	ODISHA	Kalahandi	20.184700	83.782600	OD679	
2724	ODISHA	Kalahandi	19.621600	83.242900	OD68	
2725	ODISHA	Kalahandi	19.626000	83.242300	OD68	Khajuriguda
2726	ODISHA	Kalahandi	20.193100	83.786100	OD680	Matakupa
2727	ODISHA	Kalahandi	20.195600	83.757300	OD684	
2728	ODISHA	Kalahandi	20.203000	83.753600	OD684	Kalesur
2729	ODISHA	Kalahandi	20.204800	83.733100	OD685	
2730	ODISHA	Kalahandi	20.222800	83.723600	OD686	
2731	ODISHA	Kalahandi	20.221000	83.707200	OD687	
2732	ODISHA	Kalahandi	20.222300	83.710400	OD687	Dengenpadel
2733	ODISHA	Kalahandi	20.233400	83.712100	OD688	
2734	ODISHA	Kalahandi	20.244100	83.706700	OD688	Mudis
2735	ODISHA	Kalahandi	19.618700	83.230900	OD69	Panpadar
2736	ODISHA	Kalahandi	19.620400	83.228800	OD69	
2737	ODISHA	Kalahandi	20.248000	83.714400	OD690	Goskapada
2738	ODISHA	Kalahandi	20.250200	83.710500	OD690	
2739	ODISHA	Kalahandi	20.253700	83.705700	OD691	Bundelpadar
2740	ODISHA	Kalahandi	20.261800	83.710700	OD691	Pajibudunga

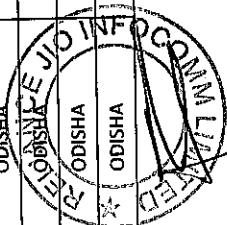


S.No.	State	District	Sub-District Name	Village Code	Village Name	Village_Lat	Village_Long	Cluster	Tower Location
2741	ODISHA	Kalahandi	Madanpur Rampur	422541	Kaladei	20.271900	83.705100	OD692	
2742	ODISHA	Kalahandi	Madanpur Rampur	422522	Bag Bila	20.276300	83.714200	OD692	Bag Bila
2743	ODISHA	Kalahandi	Madanpur Rampur	422523	Jamuli	20.281700	83.703500	OD693	Jamuli
2744	ODISHA	Kalahandi	Madanpur Rampur	422525	Patangi	20.287700	83.693700	OD693	
2745	ODISHA	Kalahandi	Madanpur Rampur	422524	Serangapada	20.293800	83.688100	OD694	Serangapada
2746	ODISHA	Kalahandi	Madanpur Rampur	422526	Tentulipada	20.299400	83.681900	OD694	
2747	ODISHA	Kalahandi	Lanjigarh	423079	Kutruguda	19.640600	83.234500	OD70	Kutruguda
2748	ODISHA	Kalahandi	Lanjigarh	423080	Kanaksarpa	19.643500	83.241600	OD70	
2749	ODISHA	Kalahandi	Lanjigarh	423082	Maljubang	19.633900	83.237200	OD72	Maljubang
2750	ODISHA	Kalahandi	Lanjigarh	423081	Nishanpur	19.637200	83.241200	OD72	
2751	ODISHA	Kalahandi	Sadar	423552	Karaga Damba Pancha Bahali	19.695500	83.212500	OD73	
2752	ODISHA	Kalahandi	Lanjigarh	423039	Raksi	19.698700	83.212900	OD73	Raksi
2753	ODISHA	Kalahandi	Lanjigarh	423060	Kanakudu	19.633400	83.366400	OD74	Kanakudu
2754	ODISHA	Kalahandi	Lanjigarh	423059	Palbiri	19.635300	83.371400	OD74	
2755	ODISHA	Kalahandi	Lanjigarh	423061	Tadijhola	19.626500	83.367400	OD75	Tadijhola
2756	ODISHA	Kalahandi	Lanjigarh	423062	Haridaguda	19.630000	83.365600	OD75	
2757	ODISHA	Kalahandi	Lanjigarh	423063	Shyamsundarpur	19.628400	83.340000	OD76	
2758	ODISHA	Kalahandi	Lanjigarh	423056	Trilochanpur	19.633300	83.343600	OD76	Trilochanpur
2759	ODISHA	Kalahandi	Lanjigarh	423093	Beherankupuli - alias Beherenpi	19.615800	83.333500	OD77	
2760	ODISHA	Kalahandi	Lanjigarh	423090	Mainaguda alias -Amathapada	19.623900	83.337400	OD77	Mainaguda alias -Amathapada
2761	ODISHA	Kalahandi	Lanjigarh	423092	Ladang	19.615000	83.345500	OD78	Ladang
2762	ODISHA	Kalahandi	Lanjigarh	423091	Gaudathuaguda	19.621200	83.343400	OD78	
2763	ODISHA	Kalahandi	Lanjigarh	423064	Belguda	19.632600	83.331900	OD79	
2764	ODISHA	Kalahandi	Lanjigarh	423055	Belangabundel	19.636800	83.338100	OD79	Belangabundel
2765	ODISHA	Kalahandi	Lanjigarh	423065	Dangabahal	19.637900	83.324000	OD80	Dangabahal
2766	ODISHA	Kalahandi	Lanjigarh	423053	Olabali	19.645200	83.337000	OD80	
2767	ODISHA	Kalahandi	Thuamul Rampur	424266	Tadingpadar	19.664300	83.144500	OD81	
2768	ODISHA	Kalahandi	Thuamul Rampur	424265	Jiagaon	19.668200	83.145500	OD81	Jiagaon
2769	ODISHA	Kalahandi	Thuamul Rampur	424269	Amthaguda	19.639700	83.134100	OD82	
2770	ODISHA	Kalahandi	Thuamul Rampur	424270	Bhejiguda	19.647100	83.133500	OD82	Bhejiguda
2771	ODISHA	Kalahandi	Thuamul Rampur	424271	Malipermanji	19.639000	83.122200	OD83	




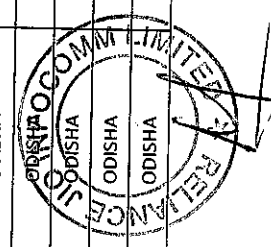
Digitally signed by: *[Signature]*
 DN: cn=Kiran, o=KIRAN COMM LIMITED, ou=KIRAN COMM LIMITED, email=Kiran@kirancomm.com, c=IN

S.No.	State		Village Name	Village Lat	Village Long	Cluster	Tower Location
2772	ODISHA	Kalahandi	Thuamul Rampur	424273	19.646400	83.118400	OD83 Talpermanji
2773	ODISHA	Kalahandi	Thuamul Rampur	424275	19.647400	83.112200	OD84 Karadapadar
2774	ODISHA	Kalahandi	Thuamul Rampur	424274	19.650800	83.113100	OD84 Santikraguda
2775	ODISHA	Kalahandi	Thuamul Rampur	424276	19.643400	83.107100	OD85 Kukurbhursi
2776	ODISHA	Kalahandi	Thuamul Rampur	424277	19.646800	83.102300	OD85 Bariguda
2777	ODISHA	Kalahandi	Thuamul Rampur	424278	19.653700	83.095400	OD86 Chaudaguda
2778	ODISHA	Kalahandi	Thuamul Rampur	424280	19.660800	83.092600	OD86 Purunaguma
2779	ODISHA	Kalahandi	Thuamul Rampur	424281	19.654100	83.067500	OD87 Taragaon
2780	ODISHA	Kalahandi	Thuamul Rampur	424282	19.655700	83.062500	OD87 Pitamandi
2781	ODISHA	Kalahandi	Thuamul Rampur	424246	19.650000	83.031600	OD88 Arakhapedi
2782	ODISHA	Kalahandi	Thuamul Rampur	424247	19.664600	83.029900	OD88 Nehela
2783	ODISHA	Kalahandi	Thuamul Rampur	424242	19.686300	83.003400	OD89 Kenduguda
2784	ODISHA	Kalahandi	Junagarh	423853	19.686400	82.993600	OD89 Bijaradara
2785	ODISHA	Kalahandi	Thuamul Rampur	424232	19.689400	82.966500	OD90 Pipili
2786	ODISHA	Kalahandi	Junagarh	423838	19.709500	82.967000	OD90 Khutuluguda
2787	ODISHA	Kalahandi	Junagarh	423852	19.719800	83.000300	OD91 Beheraguda
2788	ODISHA	Kalahandi	Junagarh	423837	19.729300	82.985500	OD91 Dahamiguda
2789	ODISHA	Kalahandi	Junagarh	423851	19.711200	83.025300	OD92 Upardhunda
2790	ODISHA	Kalahandi	Junagarh	423850	19.714600	83.021500	OD92 Taldhunda
2791	ODISHA	Kalahandi	Thuamul Rampur	424250	19.693500	83.047300	OD93 Dalguma
2792	ODISHA	Kalahandi	Thuamul Rampur	424252	19.697200	83.053800	OD93 Podapadar
2793	ODISHA	Kalahandi	Thuamul Rampur	424253	19.700000	83.045700	OD94 Melghara
2794	ODISHA	Kalahandi	Thuamul Rampur	424254	19.707100	83.051000	OD94 Nigunaguda
2795	ODISHA	Kalahandi	Thuamul Rampur	424255	19.725400	83.061800	OD95 Kiapadar
2796	ODISHA	Kalahandi	Thuamul Rampur	424256	19.725700	83.053500	OD95 Goudpadar
2797	ODISHA	Kalahandi	Junagarh	423824	19.742700	83.021100	OD96 Podapodi
2798	ODISHA	Kalahandi	Junagarh	423825	19.748700	83.017000	OD96 Santikraguda
2799	ODISHA	Kalahandi	Junagarh	423823	19.751200	83.036800	OD97 Kankerimal (3)
2800	ODISHA	Kalahandi	Junagarh	423826	19.768200	83.027800	OD97 Jilingdara
2801	ODISHA	Kalahandi	Sadar	423529	19.781800	83.084900	OD98 Adaranga
2802	ODISHA	Kalahandi	Sadar	423530	19.789800	83.094600	OD98 Sargichuan




S.No.	State	District	Sub District Name	Village Code	Village Name	Village_Lat	Village_Long	Cluster	Tower Location
2803	ODISHA	Kalahandi	Junagarh	423769	Banjibahal	19.804500	83.063200	OD99	
2804	ODISHA	Kalahandi	Sadar	423528	Kashipadar	19.805700	83.070600	OD99	Kashipadar
2805	ODISHA	Kalahandi	Thuamul Rampur	424520	Temara	19.231200	82.858400	SINGLE	Temara
2806	ODISHA	Kalahandi	Thuamul Rampur	424517	Talagunjamali	19.236800	82.838800	SINGLE	Talagunjamali
2807	ODISHA	Kalahandi	Thuamul Rampur	424524	Podapadar (B)	19.243700	82.881500	SINGLE	Podapadar (B)
2808	ODISHA	Kalahandi	Thuamul Rampur	424512	Jhiringon	19.255800	82.855600	SINGLE	Jhiringon
2809	ODISHA	Kalahandi	Thuamul Rampur	424511	Bhitarbunga	19.269300	82.888600	SINGLE	Bhitarbunga
2810	ODISHA	Kalahandi	Thuamul Rampur	424509	Ghutrukhal	19.278400	82.860500	SINGLE	Ghutrukhal
2811	ODISHA	Kalahandi	Thuamul Rampur	424500	Saradapas	19.314300	82.855100	SINGLE	Saradapas
2812	ODISHA	Kalahandi	Thuamul Rampur	424502	Dingiribandha	19.316600	82.883800	SINGLE	Dingiribandha
2813	ODISHA	Kalahandi	Thuamul Rampur	424478	Benakhamar	19.330100	82.837100	SINGLE	Benakhamar
2814	ODISHA	Kalahandi	Thuamul Rampur	424487	Kanarpas	19.343500	82.939400	SINGLE	Kanarpas
2815	ODISHA	Kalahandi	Thuamul Rampur	424482	Jubarajpur	19.346700	82.877500	SINGLE	Jubarajpur
2816	ODISHA	Kalahandi	Thuamul Rampur	424480	Sanachhatarang	19.350500	82.864300	SINGLE	Sanachhatarang
2817	ODISHA	Kalahandi	Jayapatna	424221	Bhalujore	19.371700	82.736900	SINGLE	Bhalujore
2818	ODISHA	Kalahandi	Thuamul Rampur	424470	Podapadar	19.387500	82.838400	SINGLE	Podapadar
2819	ODISHA	Kalahandi	Thuamul Rampur	424450	Pengdhusi	19.413900	82.922900	SINGLE	Pengdhusi
2820	ODISHA	Kalahandi	Thuamul Rampur	424449	Kalduga	19.425400	82.898600	SINGLE	Kalduga
2821	ODISHA	Kalahandi	Thuamul Rampur	424330	Kutrumali	19.459800	83.199500	SINGLE	Kutrumali
2822	ODISHA	Kalahandi	Thuamul Rampur	424335	Majhigson	19.460000	83.164100	SINGLE	Majhigson
2823	ODISHA	Kalahandi	Thuamul Rampur	424422	Bisamagiri	19.494800	82.973800	SINGLE	Bisamagiri
2824	ODISHA	Kalahandi	Thuamul Rampur	424435	Birikote	19.496200	82.902700	SINGLE	Birikote
2825	ODISHA	Kalahandi	Kokasara	424078	Jhulenbar	19.514400	82.640200	SINGLE	Jhulenbar
2826	ODISHA	Kalahandi	Thuamul Rampur	424323	Semikhal	19.519700	83.208100	SINGLE	Semikhal
2827	ODISHA	Kalahandi	Thuamul Rampur	424405	Nikeshjore	19.520400	82.970200	SINGLE	Nikeshjore
2828	ODISHA	Kalahandi	Thuamul Rampur	424351	Melghara	19.529900	83.186900	SINGLE	Melghara
2829	ODISHA	Kalahandi	Thuamul Rampur	424320	Bordijhola	19.531500	83.247100	SINGLE	Bordijhola
2830	ODISHA	Kalahandi	Thuamul Rampur	424416	Sargiguda	19.539600	82.993600	SINGLE	Sargiguda
2831	ODISHA	Kalahandi	Thuamul Rampur	424307	Nakarundi	19.539800	83.160700	SINGLE	Nakarundi
2832	ODISHA	Kalahandi	Thuamul Rampur	424318	Bilamal	19.554200	83.257400	SINGLE	Bilamal
2833	ODISHA	Kalahandi	Lanjigarh	423126	Poiguda	19.563900	83.232000	SINGLE	Poiguda



 Fund
 Govt. of India
 New Delhi




S.No.	State	State	State	Village Name	Village Lat	Village Long	Cluster	Tower Location
2834	ODISHA	Kalahandi	Thuamul Rampur	424360	19.566900	83.125500	SINGLE	Khakesh
2835	ODISHA	Kalahandi	Thuamul Rampur	424312	19.567700	83.182900	SINGLE	Kelua
2836	ODISHA	Kalahandi	Lanjigarh	423123	19.583600	83.230500	SINGLE	Baterpada
2837	ODISHA	Kalahandi	Thuamul Rampur	424301	19.583800	83.157400	SINGLE	Ushamaska
2838	ODISHA	Kalahandi	Thuamul Rampur	424390	19.583900	82.977000	SINGLE	Bendajhola
2839	ODISHA	Kalahandi	Thuamul Rampur	424393	19.589000	83.022300	SINGLE	Ranidumer
2840	ODISHA	Kalahandi	Thuamul Rampur	424394	19.594200	83.000400	SINGLE	Dudukaguda
2841	ODISHA	Kalahandi	Lanjigarh	423096	19.600000	83.283200	SINGLE	Kalakupa
2842	ODISHA	Kalahandi	Thuamul Rampur	424397	19.603900	82.958400	SINGLE	Ghutiguda
2843	ODISHA	Kalahandi	Thuamul Rampur	424399	19.610300	82.926100	SINGLE	Baiganaguda
2844	ODISHA	Kalahandi	Lanjigarh	423117	19.611000	83.193500	SINGLE	Punjam
2845	ODISHA	Kalahandi	Thuamul Rampur	424376	19.614100	83.022900	SINGLE	Dengpharsi
2846	ODISHA	Kalahandi	Lanjigarh	423099	19.622200	83.259400	SINGLE	Mandipata
2847	ODISHA	Kalahandi	Thuamul Rampur	424375	19.624200	83.043700	SINGLE	Dalimguda
2848	ODISHA	Kalahandi	Lanjigarh	423104	19.624800	83.230300	SINGLE	Serkojhola
2849	ODISHA	Kalahandi	Lanjigarh	423057	19.629200	83.347600	SINGLE	Kidingbhata
2850	ODISHA	Kalahandi	Lanjigarh	423083	19.631300	83.248400	SINGLE	Kandhajibang
2851	ODISHA	Kalahandi	Thuamul Rampur	424268	19.634900	83.143500	SINGLE	Kuang
2852	ODISHA	Kalahandi	Thuamul Rampur	424272	19.639900	83.114100	SINGLE	Uparpermanji
2853	ODISHA	Kalahandi	Lanjigarh	423058	19.640600	83.360300	SINGLE	Phuldumer
2854	ODISHA	Kalahandi	Lanjigarh	423078	19.642300	83.226300	SINGLE	Ushabahali
2855	ODISHA	Kalahandi	Lanjigarh	423066	19.646400	83.305100	SINGLE	Sapachanchara
2856	ODISHA	Kalahandi	Lanjigarh	423046	19.656500	83.257500	SINGLE	Kenduguda
2857	ODISHA	Kalahandi	Thuamul Rampur	424243	19.662500	82.999500	SINGLE	Ghutipokhara
2858	ODISHA	Kalahandi	Thuamul Rampur	424279	19.663900	83.100700	SINGLE	Lainguda
2859	ODISHA	Kalahandi	Thuamul Rampur	424248	19.680000	83.040400	SINGLE	Bhataguda
2860	ODISHA	Kalahandi	Lanjigarh	423017	19.686900	83.305900	SINGLE	Dhaunrabhata
2861	ODISHA	Kalahandi	Thuamul Rampur	424249	19.693600	83.031500	SINGLE	Bundelguda
2862	ODISHA	Kalahandi	Lanjigarh	422992	19.702300	83.315600	SINGLE	Bandakhal
2863	ODISHA	Kalahandi	Sadar	423553	19.709500	83.197200	SINGLE	Upar pakhi
2864	ODISHA	Kalahandi	Lanjigarh	423009	19.709700	83.246700	SINGLE	Talabara




S.No.	State	District	Sub-District Name	Village Code	Village Name	Village Lat	Village Long	Cluster	Tower Location
2865	ODISHA	Kalahandi	Junagarh	423849	Lakhanapada	19.713600	82.986000	SINGLE	Lakhanapada
2866	ODISHA	Kalahandi	Lanjigarh	422951	Damaghathi	19.730100	83.293700	SINGLE	Damaghathi
2867	ODISHA	Kalahandi	Lanjigarh	422956	Dhodel	19.732500	83.311000	SINGLE	Dhodel
2868	ODISHA	Kalahandi	Thuamul Rampur	424257	Sapamundi	19.734000	83.048700	SINGLE	Sapamundi
2869	ODISHA	Kalahandi	Sadar	423548	Jakam	19.739000	83.103000	SINGLE	Jakam
2870	ODISHA	Kalahandi	Biswanathpur	423242	Dolama	19.743200	83.287600	SINGLE	Dolama
2871	ODISHA	Kalahandi	Sadar	423561	Jhenjakapita	19.756300	83.251800	SINGLE	Jhenjakapita
2872	ODISHA	Kalahandi	Biswanathpur	423239	Karkamaska	19.757100	83.335900	SINGLE	Karkamaska
2873	ODISHA	Kalahandi	Biswanathpur	423240	Katuibai	19.761200	83.377600	SINGLE	Katuibai
2874	ODISHA	Kalahandi	Biswanathpur	423232	Dukriguda	19.764600	83.280200	SINGLE	Dukriguda
2875	ODISHA	Kalahandi	Junagarh	423822	Makundapur (1)	19.766000	83.064400	SINGLE	Makundapur (1)
2876	ODISHA	Kalahandi	Junagarh	423828	Ratanpala (3)	19.768000	82.996500	SINGLE	Ratanpala (3)
2877	ODISHA	Kalahandi	Biswanathpur	423259	Manaska	19.769400	83.234500	SINGLE	Manaska
2878	ODISHA	Kalahandi	Sadar	423546	Ambajor	19.775600	83.154800	SINGLE	Ambajor
2879	ODISHA	Kalahandi	Junagarh	423821	Kutingpadar (2)	19.781800	83.047900	SINGLE	Kutingpadar (2)
2880	ODISHA	Kalahandi	Sadar	423543	Marana Bahali	19.783700	83.186400	SINGLE	Marana Bahali
2881	ODISHA	Kalahandi	Biswanathpur	423215	Kutruguda	19.785100	83.347200	SINGLE	Kutruguda
2882	ODISHA	Kalahandi	Biswanathpur	423258	Kankoruan	19.796600	83.224500	SINGLE	Kankoruan
2883	ODISHA	Kalahandi	Biswanathpur	423212	Bandhapari	19.797300	83.343400	SINGLE	Bandhapari
2884	ODISHA	Kalahandi	Biswanathpur	423255	Kachanar	19.799400	83.264200	SINGLE	Kachanar
2885	ODISHA	Kalahandi	Biswanathpur	423202	Suruguda	19.800500	83.305400	SINGLE	Suruguda
2886	ODISHA	Kalahandi	Sadar	423527	Amba balasa	19.811700	83.074900	SINGLE	Amba balasa
2887	ODISHA	Kalahandi	Biswanathpur	423257	Turka	19.811800	83.240800	SINGLE	Turka
2888	ODISHA	Kalahandi	Sadar	423514	Similipadar	19.819900	83.211300	SINGLE	Similipadar
2889	ODISHA	Kalahandi	Biswanathpur	423246	Paikbori	19.820400	83.309000	SINGLE	Paikbori
2890	ODISHA	Kalahandi	Biswanathpur	423171	Khilapadar	19.837400	83.356800	SINGLE	Khilapadar
2891	ODISHA	Kalahandi	Biswanathpur	423243	Gares	19.849900	83.329400	SINGLE	Gares
2892	ODISHA	Kalahandi	Junagarh	423766	Sureli	19.855700	83.075000	SINGLE	Sureli
2893	ODISHA	Kalahandi	Sadar	423461	Rindabahali Alias Totguma	19.864000	83.299200	SINGLE	Rindabahali Alias Totguma
2894	ODISHA	Kalahandi	Sadar	423459	Salpanga	19.867900	83.322900	SINGLE	Salpanga
2895	ODISHA	Kalahandi	Sadar	423488	Dangarigada	19.872000	83.119200	SINGLE	Dangarigada




S.No.	State	Block	Village Name	Village Lat	Village Long	Cluster	Tower Location
2896	ODISHA	Kalahandi	Taltangkana	19.874800	83.238200	SINGLE	Taltangkana
2897	ODISHA	Kalahandi	Sansosapadar	19.891100	83.308600	SINGLE	Sansosapadar
2898	ODISHA	Kalahandi	Taranel	19.893500	83.367800	SINGLE	Taranel
2899	ODISHA	Kalahandi	Sankarfi	19.910600	83.268700	SINGLE	Sankarfi
2900	ODISHA	Kalahandi	Hatimunda	19.915100	83.312500	SINGLE	Hatimunda
2901	ODISHA	Kalahandi	Badabatua	19.917400	83.290300	SINGLE	Badabatua
2902	ODISHA	Kalahandi	Bhurtigarh	19.974100	83.477800	SINGLE	Bhurtigarh
2903	ODISHA	Kalahandi	Pujerana or Adakhu	19.984500	83.497600	SINGLE	Pujerana or Adakhu
2904	ODISHA	Kalahandi	Kholandi	19.998300	83.059000	SINGLE	Kholandi
2905	ODISHA	Kalahandi	Sankaripali	20.006600	82.965600	SINGLE	Sankaripali
2906	ODISHA	Kalahandi	Shikhariguda	20.015900	83.474000	SINGLE	Shikhariguda
2907	ODISHA	Kalahandi	Latabanji	20.033400	82.988300	SINGLE	Latabanji
2908	ODISHA	Kalahandi	Souragaon	20.051100	83.484500	SINGLE	Souragaon
2909	ODISHA	Kalahandi	Sindhbihadi	20.055000	82.974700	SINGLE	Sindhbihadi
2910	ODISHA	Kalahandi	Mansara	20.071500	83.502500	SINGLE	Mansara
2911	ODISHA	Kalahandi	Dudalo	20.082300	83.474100	SINGLE	Dudalo
2912	ODISHA	Kalahandi	Purunapani	20.087700	83.014800	SINGLE	Purunapani
2913	ODISHA	Kalahandi	Rangapadar	20.099400	83.647600	SINGLE	Rangapadar
2914	ODISHA	Kalahandi	Jamguda	20.100200	83.513600	SINGLE	Jamguda
2915	ODISHA	Kalahandi	Lobengarh	20.202800	83.719900	SINGLE	Lobengarh
2916	ODISHA	Kalahandi	Bakbeda	20.235300	83.568700	SINGLE	Bakbeda
2917	ODISHA	Kalahandi	Dutamunda	20.252700	83.592000	SINGLE	Dutamunda
2918	ODISHA	Kalahandi	Upar Nuagaon	20.302500	83.646300	SINGLE	Upar Nuagaon
2919	ODISHA	Kalahandi	Gurupang			SINGLE	Gurupang
2920	ODISHA	Kalahandi	Herlaguda			SINGLE	Herlaguda
2921	ODISHA	Kalahandi	Rukumibundel			SINGLE	Rukumibundel
2922	ODISHA	Kalahandi	Sinakhunti			SINGLE	Sinakhunti
2923	ODISHA	Kandhamal	Dangesi	19.632300	84.049600	OD370	Dangesi
2924	ODISHA	Kandhamal	Budusolakandhasahi	19.624300	83.975700	OD374	Budusolakandhasahi
2925	ODISHA	Kandhamal	Budusola	19.627400	83.975900	OD374	Budusola
2926	ODISHA	Kandhamal	Siliguda	19.635200	83.975500	OD374	Siliguda



S.No.	State	District	Sub-block Name	Village Code	Village Name	Village_Lat	Village_Long	Cluster	Tower Location
2927	ODISHA	Kandhamal	Brahmanigaon	417306	Butedi	19.671800	83.962000	OD375	
2928	ODISHA	Kandhamal	Brahmanigaon	417307	Prahadipanga Ganduri	19.680200	83.955100	OD375	Prahadipanga Ganduri
2929	ODISHA	Kandhamal	Brahmanigaon	417305	Saramuli	19.682800	83.980800	OD376	Saramuli
2930	ODISHA	Kandhamal	Brahmanigaon	417273	Pangama	19.696100	83.972300	OD376	
2931	ODISHA	Kandhamal	Brahmanigaon	417268	Pasa	19.721600	84.046500	OD377	
2932	ODISHA	Kandhamal	Brahmanigaon	417267	Tajungia	19.738300	84.046800	OD377	Tajungia
2933	ODISHA	Kandhamal	Brahmanigaon	417337	Salaba	19.598100	84.183900	OD396	Salaba
2934	ODISHA	Kandhamal	Brahmanigaon	417334	Mundakuri	19.604000	84.146300	OD396	
2935	ODISHA	Kandhamal	Brahmanigaon	417339	Ralipanka	19.593100	84.209500	OD397	
2936	ODISHA	Kandhamal	Brahmanigaon	417340	Talaminjapanka	19.594700	84.221500	OD398	Talaminjapanka
2937	ODISHA	Kandhamal	Brahmanigaon	417338	Rambilli	19.599800	84.208900	OD398	
2938	ODISHA	Kandhamal	Brahmanigaon	417327	Haraguda	19.610100	84.221400	OD399	Haraguda
2939	ODISHA	Kandhamal	Brahmanigaon	417328	Gharabaida	19.610600	84.200500	OD399	
2940	ODISHA	Kandhamal	Brahmanigaon	417291	Baraguda	19.638100	84.220400	OD400	
2941	ODISHA	Kandhamal	Brahmanigaon	417290	Kutruka	19.645700	84.235400	OD400	Kutruka
2942	ODISHA	Kandhamal	Brahmanigaon	417323	Saragudi	19.642500	84.152100	OD401	
2943	ODISHA	Kandhamal	Brahmanigaon	417321	Gumandi	19.643400	84.132300	OD401	Gumandi
2944	ODISHA	Kandhamal	Brahmanigaon	417330	Jharabaida	19.619800	84.183900	OD402	
2945	ODISHA	Kandhamal	Brahmanigaon	417331	Padikia	19.632000	84.170100	OD402	Padikia
2946	ODISHA	Kandhamal	Brahmanigaon	417325	Dubudi	19.636500	84.188700	OD403	
2947	ODISHA	Kandhamal	Brahmanigaon	417292	Adibanga	19.656700	84.187900	OD403	Adibanga
2948	ODISHA	Kandhamal	Brahmanigaon	417293	Raikana	19.670600	84.179000	OD404	Raikana
2949	ODISHA	Kandhamal	Brahmanigaon	417294	Gudikupa	19.675100	84.164000	OD404	
2950	ODISHA	Kandhamal	Brahmanigaon	417285	Mahaguda	19.686700	84.171300	OD405	Mahaguda
2951	ODISHA	Kandhamal	Brahmanigaon	417284	Mundigan	19.702000	84.172800	OD405	
2952	ODISHA	Kandhamal	Brahmanigaon	417283	Shramgudi	19.716400	84.181800	OD406	Shramgudi
2953	ODISHA	Kandhamal	Brahmanigaon	417282	Regadapanka	19.727000	84.194400	OD406	
2954	ODISHA	Kandhamal	Brahmanigaon	417280	Khariguda	19.723800	84.162400	OD407	
2955	ODISHA	Kandhamal	Brahmanigaon	417281	Panaspadar	19.729300	84.178900	OD407	Panaspadar
2956	ODISHA	Kandhamal	Daringbadi	417513	Badepanga	19.786000	84.137300	OD408	
2957	ODISHA	Kandhamal	Daringbadi	417519	Bandapanga	19.793900	84.140500	OD408	Bandapanga




S.No.	State	District	Village Name	Village Lat	Village Long	Cluster	Tower Location
2958	ODISHA	Kandhamal	Sasigada	19.838500	84.192500	OD409	Sasigada
2959	ODISHA	Kandhamal	Sitalakupuda	19.843000	84.181300	OD409	
2960	ODISHA	Kandhamal	Kumbharbadi	19.849400	84.187200	OD410	
2961	ODISHA	Kandhamal	Rasakua	19.851400	84.173000	OD410	Rasakua
2962	ODISHA	Kandhamal	Subaranga	19.875500	84.182500	OD411	
2963	ODISHA	Kandhamal	Petadabadi Jungle	19.880500	84.198100	OD411	Petadabadi Jungle
2964	ODISHA	Kandhamal	Kisubadi	19.870500	84.145300	OD412	
2965	ODISHA	Kandhamal	Malebadi	19.878500	84.163100	OD412	Malebadi
2966	ODISHA	Kandhamal	Upperkilabadi	19.885300	84.238000	OD414	Upperkilabadi
2967	ODISHA	Kandhamal	Talakiabadi	19.889900	84.249500	OD414	
2968	ODISHA	Kandhamal	Kandrimaha	19.900400	84.258200	OD415	
2969	ODISHA	Kandhamal	Dakarabadi	19.904000	84.241800	OD415	Dakarabadi
2970	ODISHA	Kandhamal	Madubadi	19.946700	84.211700	OD416	
2971	ODISHA	Kandhamal	Pakadabadi	19.955800	84.215200	OD416	Pakadabadi
2972	ODISHA	Kandhamal	Penamala	19.958600	84.243900	OD417	
2973	ODISHA	Kandhamal	Padasi	19.959600	84.234900	OD417	Padasi
2974	ODISHA	Kandhamal	Damaguda	19.979200	84.236800	OD418	
2975	ODISHA	Kandhamal	Mandasaru	19.981700	84.239700	OD418	Mandasaru
2976	ODISHA	Kandhamal	Dadagamaha	19.984700	84.229400	OD419	
2977	ODISHA	Kandhamal	Paderikia	19.984700	84.234500	OD419	Paderikia
2978	ODISHA	Kandhamal	Pangalpata	19.974500	84.222000	OD420	
2979	ODISHA	Kandhamal	Gujapanga	19.984700	84.222200	OD420	Gujapanga
2980	ODISHA	Kandhamal	Mungelbadi	19.998200	84.283600	OD421	Mungelbadi
2981	ODISHA	Kandhamal	Mediadami	20.000500	84.271100	OD421	
2982	ODISHA	Kandhamal	Kadingia	20.014400	84.283600	OD422	
2983	ODISHA	Kandhamal	Manikeswar	20.019200	84.276500	OD422	Manikeswar
2984	ODISHA	Kandhamal	Kuruguda	19.998600	84.316500	OD423	Kuruguda
2985	ODISHA	Kandhamal	Balingia	20.013300	84.318200	OD423	
2986	ODISHA	Kandhamal	Sipaeju	20.021800	84.314200	OD424	Sipaeju
2987	ODISHA	Kandhamal	Kilapanga	20.026600	84.306100	OD424	
2988	ODISHA	Kandhamal	Malaguda	19.975500	84.276000	OD425	

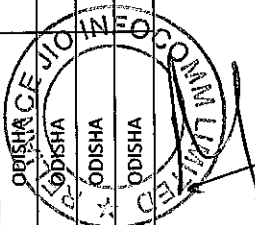


S.No.	State	District	Sub District Name	Village Code	Village Name	Village_Lat	Village_Long	Cluster	Tower Location
2989	ODISHA	Kandhamal	Raikia	417599	Gudrighasi	19.980900	84.286000	OD425	Gudrighasi
2990	ODISHA	Kandhamal	Raikia	417595	Duba	19.955000	84.346000	OD426	Duba
2991	ODISHA	Kandhamal	Raikia	417593	Ratingi	19.967700	84.354000	OD426	
2992	ODISHA	Kandhamal	Raikia	417611	Kantibana	19.917200	84.295700	OD427	
2993	ODISHA	Kandhamal	Raikia	417613	Kanadi	19.918300	84.314000	OD427	Kanadi
2994	ODISHA	Kandhamal	Raikia	417614	Anlapata	19.926400	84.304200	OD428	Anlapata
2995	ODISHA	Kandhamal	Raikia	417607	Tentulia	19.931600	84.293800	OD428	
2996	ODISHA	Kandhamal	Raikia	417662	Kakarabadi	19.846500	84.411900	OD429	
2997	ODISHA	Kandhamal	Raikia	417661	Ranaba	19.859200	84.424100	OD429	Ranaba
2998	ODISHA	Kandhamal	Raikia	417660	Barada	19.872600	84.414200	OD430	Barada
2999	ODISHA	Kandhamal	Raikia	417659	Chakapadu	19.876800	84.425000	OD430	
3000	ODISHA	Kandhamal	Raikia	417658	Bariguda	19.891200	84.426900	OD431	
3001	ODISHA	Kandhamal	Raikia	417630	Iriputa	19.898200	84.430500	OD431	Iriputa
3002	ODISHA	Kandhamal	Raikia	417631	Bhitarabadi	19.903600	84.413700	OD432	Bhitarabadi
3003	ODISHA	Kandhamal	Raikia	417633	Mahaguda	19.907200	84.420300	OD432	
3004	ODISHA	Kandhamal	Raikia	417637	Darju	19.902400	84.406500	OD433	
3005	ODISHA	Kandhamal	Raikia	417636	Burapanga	19.907500	84.411600	OD433	Burapanga
3006	ODISHA	Kandhamal	Raikia	417639	Gandharibhuin	19.912300	84.392700	OD434	Gandharibhuin
3007	ODISHA	Kandhamal	Raikia	417640	Naipeta	19.917000	84.384200	OD434	
3008	ODISHA	Kandhamal	Raikia	417657	Sikriguda	19.883500	84.386200	OD435	Sikriguda
3009	ODISHA	Kandhamal	Raikia	417646	Khajurikhaman	19.895400	84.378600	OD435	
3010	ODISHA	Kandhamal	Tikabali	415996	Saka	20.209400	84.399500	OD436	Saka
3011	ODISHA	Kandhamal	Tikabali	415995	Talarimaha	20.214900	84.392400	OD436	
3012	ODISHA	Kandhamal	Tikabali	416000	Balumaha	20.204600	84.412500	OD437	Balumaha
3013	ODISHA	Kandhamal	Tikabali	415997	Dadamaha	20.213900	84.407300	OD437	
3014	ODISHA	Kandhamal	Tikabali	415999	Kambaguda	20.227000	84.437600	OD438	Kambaguda
3015	ODISHA	Kandhamal	Tikabali	415998	Pitadei	20.231800	84.421000	OD438	
3016	ODISHA	Kandhamal	Chakapada	416055	Juikhole-III	20.251500	84.455600	OD439	
3017	ODISHA	Kandhamal	Chakapada	416054	Raipada	20.259400	84.444000	OD439	Raipada
3018	ODISHA	Kandhamal	Chakapada	416060	Gistikhole	20.235200	84.510900	OD440	Gistikhole
3019	ODISHA	Kandhamal	Chakapada	416061	Chakapad P.R.F.	20.242700	84.526400	OD440	

GOVERNMENT OF INDIA
DEPARTMENT OF TELECOMMUNICATIONS
New Delhi




S.No.	State	Pin Code	Village Name	Village Lat	Village Long	Cluster	Tower Location
3020	ODISHA	416065	Budhapadar	20.215100	84.545500	OD441	Budhapadar
3021	ODISHA	416066	Kutrasingsakha	20.223200	84.555000	OD441	
3022	ODISHA	416093	Nidhiaberena	20.143100	84.504000	OD442	
3023	ODISHA	416095	Gasama	20.146200	84.488200	OD442	Gasama
3024	ODISHA	416088	Bileidhasakha	20.144100	84.534200	OD443	
3025	ODISHA	416084	Serekapaju	20.144100	84.542600	OD443	Serekapaju
3026	ODISHA	416089	Keketapa(Bileidha)	20.151900	84.530900	OD444	Keketapa(Bileidha)
3027	ODISHA	416090	Baibanjar	20.152900	84.522200	OD444	
3028	ODISHA	416087	Banjarsahi	20.162800	84.537200	OD445	
3029	ODISHA	416078	Andrigada	20.184200	84.538700	OD445	Andrigada
3030	ODISHA	416092	Liagar	20.170300	84.523300	OD446	
3031	ODISHA	416091	Keketapa (Liagada)	20.171400	84.525900	OD446	Keketapa (Liagada)
3032	ODISHA	416103	Rugudisuga	20.193900	84.484000	OD447	Rugudisuga
3033	ODISHA	416102	Jitaghati	20.194600	84.497000	OD447	
3034	ODISHA	416101	Padama-II	20.199600	84.503600	OD448	Padama-II
3035	ODISHA	416099	Padama-I	20.207200	84.506800	OD448	
3036	ODISHA	416098	Lengirimunda	20.190800	84.521600	OD449	Lengirimunda
3037	ODISHA	416097	Compt-NO-8	20.197600	84.512900	OD449	
3038	ODISHA	416049	Gambharijhola	20.268600	84.496300	OD450	
3039	ODISHA	416048	Budukakhol	20.275800	84.510000	OD450	Budukakhol
3040	ODISHA	416046	Chakapada P.R.F.	20.276200	84.530800	OD451	
3041	ODISHA	416045	Jharakeredi	20.279500	84.523700	OD451	Jharakeredi
3042	ODISHA	416044	Jorasahi	20.287000	84.519500	OD452	Jorasahi
3043	ODISHA	416042	Khairasahi	20.293700	84.507200	OD452	
3044	ODISHA	416029	Gadapadar	20.300000	84.524600	OD453	Gadapadar
3045	ODISHA	416028	Tilabari	20.315200	84.524700	OD453	
3046	ODISHA	415910	Lada	20.306900	84.369900	OD454	Lada
3047	ODISHA	415911	Talajhari	20.312000	84.366300	OD454	
3048	ODISHA	415912	Kambakheta	20.313700	84.377000	OD455	
3049	ODISHA	415765	Simbali	20.319900	84.389600	OD455	Simbali
3050	ODISHA	415766	Swarnamba	20.334500	84.387000	OD455	

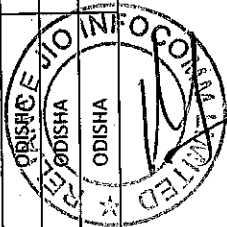


S.No.	State	District	Sub-District Name	Village Code	Village Name	Village Lat	Village Long	Cluster	Tower Location
3051	ODISHA	Kandhamal	G.Udayagiri	415768	Nedipaju	20.355200	84.394400	OD456	
3052	ODISHA	Kandhamal	Khajuripada	415733	Balisuguri	20.362500	84.404100	OD456	Balisuguri
3053	ODISHA	Kandhamal	Khajuripada	415734	Barahalla	20.344800	84.418100	OD457	
3054	ODISHA	Kandhamal	Khajuripada	415736	Khetapaju	20.353100	84.428300	OD457	Khetapaju
3055	ODISHA	Kandhamal	Khajuripada	415737	Meru	20.357700	84.439000	OD458	Meru
3056	ODISHA	Kandhamal	Khajuripada	415738	Adipadar	20.357800	84.445500	OD458	
3057	ODISHA	Kandhamal	Khajuripada	415739	Gurandi	20.368900	84.446000	OD459	Gurandi
3058	ODISHA	Kandhamal	Khajuripada	415740	Sakadi	20.371300	84.469800	OD459	
3059	ODISHA	Kandhamal	Khajuripada	415719	Lambabadi	20.378100	84.434100	OD460	Lambabadi
3060	ODISHA	Kandhamal	Khajuripada	415718	Arapaju	20.387100	84.440000	OD460	
3061	ODISHA	Kandhamal	Khajuripada	415720	Lepakumpa	20.392700	84.425600	OD461	Lepakumpa
3062	ODISHA	Kandhamal	Khajuripada	415716	Chadapaju	20.393600	84.431400	OD461	
3063	ODISHA	Kandhamal	Khajuripada	415715	Danjutotasahi	20.398700	84.436100	OD462	Danjutotasahi
3064	ODISHA	Kandhamal	Khajuripada	415713	Baradiguda(Baraguchha)	20.402600	84.429700	OD462	
3065	ODISHA	Kandhamal	Khajuripada	415714	Landurubira	20.409500	84.456800	OD463	
3066	ODISHA	Kandhamal	Khajuripada	415651	Gadiapara	20.425800	84.446800	OD463	Gadiapara
3067	ODISHA	Kandhamal	Khajuripada	415648	Mundabadi Jangal	20.457800	84.439900	OD464	
3068	ODISHA	Kandhamal	Khajuripada	415646	Bitali	20.464600	84.437100	OD464	
3069	ODISHA	Kandhamal	Khajuripada	415647	Dalapadajangal	20.466200	84.444000	OD464	Dalapadajangal
3070	ODISHA	Kandhamal	G.Udayagiri	415757	Ragaguda	20.340000	84.319200	OD465	
3071	ODISHA	Kandhamal	G.Udayagiri	415756	Panabadi	20.354400	84.322300	OD465	Panabadi
3072	ODISHA	Kandhamal	Khajuripada	415679	Bhukutakanali	20.413400	84.266100	OD466	Bhukutakanali
3073	ODISHA	Kandhamal	Khajuripada	415680	Khetapaju	20.417400	84.276200	OD466	
3074	ODISHA	Kandhamal	Khajuripada	415683	Adasipada	20.385600	84.297200	OD467	Adasipada
3075	ODISHA	Kandhamal	Khajuripada	415684	Ghodapathar	20.386500	84.310600	OD467	
3076	ODISHA	Kandhamal	Khajuripada	415693	Sasubahubandha	20.373900	84.326300	OD468	
3077	ODISHA	Kandhamal	Khajuripada	415692	Gabatoru	20.376200	84.317200	OD468	Gabatoru
3078	ODISHA	Kandhamal	Khajuripada	415694	Pudumisuga	20.381900	84.329800	OD469	Pudumisuga
3079	ODISHA	Kandhamal	Khajuripada	415695	Lambakheta	20.389400	84.329800	OD469	
3080	ODISHA	Kandhamal	Khajuripada	415696	Bradiguda	20.389200	84.341400	OD470	
3081	ODISHA	Kandhamal	Khajuripada	415697	Bidukhol	20.398300	84.333400	OD470	Bidukhol

GOVERNMENT OF ODISHA
 DEPARTMENT OF TELECOMMUNICATIONS
 SOFTWARE DEVELOPMENT UNIT
 NEW DELHI

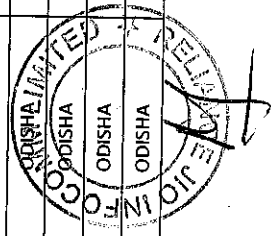


S.No.	State	District	Village Name	Village Lat	Village Long	Cluster	Tower Location
3082	ODISHA	Kandhamal	Khajuripada	20.396200	84.348000	OD471	
3083	ODISHA	Kandhamal	Khajuripada	20.407300	84.343600	OD471	Chandarupadar
3084	ODISHA	Kandhamal	Khajuripada	20.399800	84.356900	OD472	
3085	ODISHA	Kandhamal	Khajuripada	20.409400	84.361100	OD472	Pipalsahi
3086	ODISHA	Kandhamal	Khajuripada	20.417800	84.349100	OD473	
3087	ODISHA	Kandhamal	Khajuripada	20.418400	84.332600	OD473	Khaliguduri
3088	ODISHA	Kandhamal	Khajuripada	20.405100	84.315500	OD474	Kabar
3089	ODISHA	Kandhamal	Khajuripada	20.407400	84.323900	OD474	
3090	ODISHA	Kandhamal	Phulabani	20.529500	84.370300	OD475	
3091	ODISHA	Kandhamal	Phulabani	20.546600	84.348400	OD475	Kaliamba
3092	ODISHA	Kandhamal	Khajuripada	20.501700	84.362600	OD476	Khutuladar
3093	ODISHA	Kandhamal	Khajuripada	20.506700	84.377500	OD476	
3094	ODISHA	Kandhamal	Khajuripada	20.488500	84.347400	OD477	Jharabalasakumpa
3095	ODISHA	Kandhamal	Khajuripada	20.500500	84.348000	OD477	
3096	ODISHA	Kandhamal	Khajuripada	20.486600	84.327200	OD478	
3097	ODISHA	Kandhamal	Khajuripada	20.486900	84.333200	OD478	Baikumpa
3098	ODISHA	Kandhamal	Phulabani	20.504200	84.324200	OD479	Chuchurudi
3099	ODISHA	Kandhamal	Khajuripada	20.508700	84.334400	OD479	
3100	ODISHA	Kandhamal	Phulabani	20.500400	84.289400	OD480	Ganesoru
3101	ODISHA	Kandhamal	Phulabani	20.524500	84.273700	OD480	
3102	ODISHA	Kandhamal	Phulabani	20.522100	84.239600	OD481	
3103	ODISHA	Kandhamal	Phulabani	20.545000	84.240300	OD481	Banameru
3104	ODISHA	Kandhamal	Phulabani	20.534200	84.197800	OD482	
3105	ODISHA	Kandhamal	Phulabani	20.547100	84.205200	OD482	Tadapunga
3106	ODISHA	Kandhamal	Kotagarh	19.686500	83.867000	OD500	
3107	ODISHA	Kandhamal	Kotagarh	19.691000	83.881000	OD500	Tikarigam
3108	ODISHA	Kandhamal	Kotagarh	19.701000	83.877700	OD501	
3109	ODISHA	Kandhamal	Kotagarh	19.711500	83.883200	OD501	Badajal
3110	ODISHA	Kandhamal	Kotagarh	19.704400	83.858600	OD502	
3111	ODISHA	Kandhamal	Kotagarh	19.712600	83.863700	OD502	Matikada
3112	ODISHA	Kandhamal	Kotagarh	19.713500	83.823300	OD505	




S.No.	State	District	Sub District Name	Village Code	Village Name	Village_Lat	Village_Long	Cluster	Tower Location
3113	ODISHA	Kandhamal	Kotagarh	417246	Bhutadi	19.726500	83.824600	OD505	Bhutadi
3114	ODISHA	Kandhamal	Kotagarh	417244	Garadamaha	19.720900	83.808000	OD506	Garadamaha
3115	ODISHA	Kandhamal	Kotagarh	417243	Mlauguda	19.724500	83.794600	OD506	
3116	ODISHA	Kandhamal	Kotagarh	417245	Patangaguda	19.730500	83.808300	OD507	
3117	ODISHA	Kandhamal	Kotagarh	417216	Nilimajhiguda	19.738500	83.806300	OD507	Nilimajhiguda
3118	ODISHA	Kandhamal	Kotagarh	417201	Meheraguda	19.764500	83.788900	OD509	
3119	ODISHA	Kandhamal	Kotagarh	417200	Malguda	19.780900	83.791100	OD509	Malguda
3120	ODISHA	Kandhamal	Kotagarh	417199	Siranga	19.790000	83.770500	OD510	Siranga
3121	ODISHA	Kandhamal	Kotagarh	417185	During	19.799400	83.764100	OD510	
3122	ODISHA	Kandhamal	Kotagarh	417240	Nuasajeli	19.697100	83.737800	OD511	
3123	ODISHA	Kandhamal	Kotagarh	417241	Sajeli	19.703400	83.742400	OD511	Sajeli
3124	ODISHA	Kandhamal	Kotagarh	417223	Laseri	19.747300	83.694000	OD512	Laseri
3125	ODISHA	Kandhamal	Kotagarh	417222	Madagudi	19.756300	83.702600	OD512	
3126	ODISHA	Kandhamal	Kotagarh	417192	Badipanga	19.760200	83.633900	OD513	Badipanga
3127	ODISHA	Kandhamal	Belaghar	417124	Bhaluguda	19.772200	83.632100	OD513	
3128	ODISHA	Kandhamal	Belaghar	417123	Lidrange	19.804400	83.638700	OD514	
3129	ODISHA	Kandhamal	Belaghar	417122	Kanibaru	19.815900	83.645100	OD514	Kanibaru
3130	ODISHA	Kandhamal	Belaghar	417121	Bhandarshal	19.818000	83.634200	OD515	
3131	ODISHA	Kandhamal	Belaghar	417119	Golampanga	19.831200	83.628600	OD515	Golampanga
3132	ODISHA	Kandhamal	Belaghar	417098	Pedam	19.851400	83.661300	OD516	
3133	ODISHA	Kandhamal	Belaghar	417099	Nuamunda	19.852400	83.655400	OD516	Nuamunda
3134	ODISHA	Kandhamal	Belaghar	417100	Karanja	19.868900	83.651400	OD518	
3135	ODISHA	Kandhamal	Belaghar	417097	Guma	19.873400	83.660400	OD518	Guma
3136	ODISHA	Kandhamal	Belaghar	417095	Pakuru	19.868000	83.674900	OD519	
3137	ODISHA	Kandhamal	Belaghar	417096	Kalamguda	19.875000	83.680400	OD519	Kalamguda
3138	ODISHA	Kandhamal	Tumudibandha	416982	Sutaghathi	19.874500	83.690300	OD520	Sutaghathi
3139	ODISHA	Kandhamal	Tumudibandha	416978	Pabangan	19.882800	83.698100	OD520	
3140	ODISHA	Kandhamal	Tumudibandha	416977	Sakada	19.893100	83.692900	OD521	
3141	ODISHA	Kandhamal	Tumudibandha	416974	Palam	19.898200	83.681100	OD521	Palam
3142	ODISHA	Kandhamal	Belaghar	417103	Salapati	19.873700	83.620300	OD522	
3143	ODISHA	Kandhamal	Belaghar	417102	Mahabali	19.875900	83.629300	OD522	Mahabali


The Administrator, U.S. Fund
 Dept. of Telecom, Govt. of India
 New Delhi



S.No.	State	Village Name	Village Lat	Village Long	Cluster	Tower Location
3144	ODISHA	Kandhamal	417104	83.620100	OD523	Pagarapadi
3145	ODISHA	Kandhamal	417092	83.623000	OD523	Sushabhata
3146	ODISHA	Kandhamal	416976	83.631000	OD524	Saperi
3147	ODISHA	Kandhamal	417080	83.640800	OD524	Dupi
3148	ODISHA	Kandhamal	417094	83.656900	OD525	Dupi
3149	ODISHA	Kandhamal	417093	83.644100	OD525	Muskasaru
3150	ODISHA	Kandhamal	417118	83.587500	OD526	Muskasaru
3151	ODISHA	Kandhamal	417117	83.583500	OD526	Mundamaska
3152	ODISHA	Kandhamal	417115	83.563100	OD527	Mundamaska
3153	ODISHA	Kandhamal	417116	83.575000	OD527	Mundamaska
3154	ODISHA	Kandhamal	417109	83.566400	OD528	Karlangi
3155	ODISHA	Kandhamal	417110	83.569700	OD528	Gumpadar
3156	ODISHA	Kandhamal	417107	83.586600	OD529	Saperabhata
3157	ODISHA	Kandhamal	417106	83.592400	OD529	Dhudusi
3158	ODISHA	Kandhamal	417089	83.578600	OD530	Bilamal
3159	ODISHA	Kandhamal	417084	83.570400	OD530	Karanjikana
3160	ODISHA	Kandhamal	417088	83.566200	OD531	Dhamanapanga
3161	ODISHA	Kandhamal	417085	83.559700	OD531	Bikapanga
3162	ODISHA	Kandhamal	417087	83.537400	OD532	Ambidikhoh
3163	ODISHA	Kandhamal	417086	83.543400	OD532	Sakasata
3164	ODISHA	Kandhamal	417112	83.530900	OD533	Silkuri
3165	ODISHA	Kandhamal	417111	83.538400	OD533	Pasakadi
3166	ODISHA	Kandhamal	417113	83.543200	OD534	Dharnimaska
3167	ODISHA	Kandhamal	417114	83.547200	OD534	Goibali
3168	ODISHA	Kandhamal	417068	83.660400	OD535	Sanagochhaka
3169	ODISHA	Kandhamal	417066	83.658600	OD535	Usabali
3170	ODISHA	Kandhamal	417064	83.651500	OD536	Pingadi
3171	ODISHA	Kandhamal	417038	83.650300	OD536	Selangi
3172	ODISHA	Kandhamal	417062	83.616400	OD537	Kumudi
3173	ODISHA	Kandhamal	417063	83.625300	OD537	Malak
3174	ODISHA	Kandhamal	417060	83.575400	OD538	Sadangi

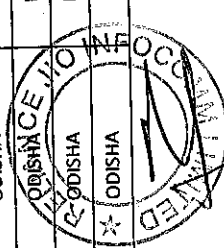


S.No	State	District	Sub-District Name	Village Code	Village Name	Village_Lat	Village_Long	Cluster	Tower Location
3175	ODISHA	Kandhamal	Belaghar	417061	Sanatuakella	19.962800	83.597200	OD538	
3176	ODISHA	Kandhamal	Belaghar	417059	Deshughati	19.959100	83.548800	OD539	Deshughati
3177	ODISHA	Kandhamal	Belaghar	417057	Adilpa	19.962200	83.541800	OD539	
3178	ODISHA	Kandhamal	Belaghar	417056	Sanjhiripani	19.964000	83.534500	OD540	Sanjhiripani
3179	ODISHA	Kandhamal	Belaghar	417058	Sikaki	19.967800	83.545200	OD540	
3180	ODISHA	Kandhamal	Belaghar	417054	Lalkuti	19.959300	83.526400	OD541	Lalkuti
3181	ODISHA	Kandhamal	Belaghar	417055	Batangapadar	19.965400	83.525200	OD541	
3182	ODISHA	Kandhamal	Belaghar	417053	Baragan	19.965900	83.518500	OD542	Baragan
3183	ODISHA	Kandhamal	Belaghar	417052	Baraguda	19.974500	83.525000	OD542	
3184	ODISHA	Kandhamal	Belaghar	417042	Gurulimaska	19.986400	83.581200	OD547	Gurulimaska
3185	ODISHA	Kandhamal	Belaghar	417043	Targabali	19.990300	83.577500	OD547	
3186	ODISHA	Kandhamal	Belaghar	417031	Duseri	20.008500	83.589100	OD548	
3187	ODISHA	Kandhamal	Belaghar	417029	Batangapadar	20.013600	83.586300	OD548	Batangapadar
3188	ODISHA	Kandhamal	Belaghar	417040	Baukufi	19.994200	83.628100	OD549	
3189	ODISHA	Kandhamal	Belaghar	417039	Budingalu	19.998600	83.634900	OD549	Budingalu
3190	ODISHA	Kandhamal	Belaghar	417033	Artabali	20.012100	83.634800	OD550	Artabali
3191	ODISHA	Kandhamal	Belaghar	417034	Panjabali	20.017100	83.638100	OD550	
3192	ODISHA	Kandhamal	Belaghar	417014	Udegiri	20.017800	83.627200	OD551	Udegiri
3193	ODISHA	Kandhamal	Belaghar	417013	Lundurubanga	20.027000	83.629200	OD551	
3194	ODISHA	Kandhamal	Belaghar	417035	Ramagiri	20.025500	83.636100	OD552	Ramagiri
3195	ODISHA	Kandhamal	Belaghar	417012	Sikripada	20.031400	83.635900	OD552	
3196	ODISHA	Kandhamal	Belaghar	417049	Sarachangada	20.001600	83.515300	OD557	
3197	ODISHA	Kandhamal	Belaghar	417048	Bileisarada	20.003400	83.525300	OD557	Bileisarada
3198	ODISHA	Kandhamal	Belaghar	417025	Karajandi	20.009300	83.538500	OD559	Karajandi
3199	ODISHA	Kandhamal	Belaghar	417022	Adabali	20.017400	83.536800	OD559	
3200	ODISHA	Kandhamal	Belaghar	417024	Raikhol	20.012700	83.523500	OD560	
3201	ODISHA	Kandhamal	Belaghar	417023	Pingabaru	20.014600	83.529800	OD560	Pingabaru
3202	ODISHA	Kandhamal	Belaghar	417028	Landalu	20.016900	83.564700	OD563	
3203	ODISHA	Kandhamal	Belaghar	417020	Karlaghati	20.023800	83.558900	OD563	Karlaghati
3204	ODISHA	Kandhamal	Belaghar	417018	Sindhripada	20.047700	83.559900	OD564	Sindhripada
3205	ODISHA	Kandhamal	Belaghar	416996	Sindhbandha	20.071300	83.572400	OD566	



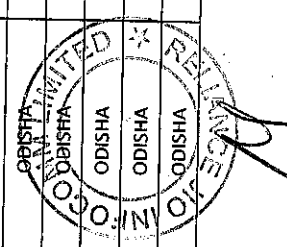
Reliance Infrastructure Limited
 Plot No. 10, Sector 10, Gurgaon
 Haryana - 122002, India
 Phone: +91 122 4143000
 Fax: +91 122 4143001
 Email: info@ril.com
 Website: www.ril.com

S.No.	State	Village Name	Village Lat	Village Long	Cluster	Tower Location
3206	ODISHA	Kandhamal	20.062000	83.584200	OD568	
3207	ODISHA	Belaghar	20.063300	83.576400	OD568	Nuagan
3208	ODISHA	Belaghar	20.070400	83.582200	OD569	Barabana
3209	ODISHA	Belaghar	20.073700	83.588900	OD569	
3210	ODISHA	Belaghar	20.082900	83.576600	OD570	
3211	ODISHA	Belaghar	20.089100	83.599400	OD571	Jamna
3212	ODISHA	Belaghar	20.097100	83.602000	OD571	
3213	ODISHA	Belaghar	20.097200	83.609400	OD572	
3214	ODISHA	Kotagarh	19.855400	83.791000	OD581	Adipadar
3215	ODISHA	Tumudibandha	19.862500	83.770800	OD581	
3216	ODISHA	Kotagarh	19.826000	83.768100	OD582	
3217	ODISHA	Kotagarh	19.836700	83.775900	OD582	Uparmadhuguda
3218	ODISHA	Kotagarh	19.845100	83.820900	OD583	
3219	ODISHA	Kotagarh	19.853800	83.817200	OD583	Srambu
3220	ODISHA	Kotagarh	19.830000	83.832500	OD584	Bandaguda
3221	ODISHA	Kotagarh	19.838900	83.813800	OD584	
3222	ODISHA	Kotagarh	19.854600	83.844900	OD585	Usurumaha
3223	ODISHA	Kotagarh	19.869200	83.834100	OD585	
3224	ODISHA	Kotagarh	19.803800	83.814200	OD586	Kamaguda jangal
3225	ODISHA	Kotagarh	19.809700	83.802500	OD586	
3226	ODISHA	Kotagarh	19.765000	83.849100	OD587	Tiama (Tiamaha)
3227	ODISHA	Kotagarh	19.769000	83.830200	OD587	
3228	ODISHA	Kotagarh	19.773600	83.817500	OD588	Pileri
3229	ODISHA	Kotagarh	19.788300	83.828000	OD588	
3230	ODISHA	Kotagarh	19.790700	83.846000	OD589	Ora
3231	ODISHA	Kotagarh	19.796800	83.842200	OD589	
3232	ODISHA	Kotagarh	19.795200	83.857500	OD590	Kupudama
3233	ODISHA	Kotagarh	19.798400	83.867100	OD590	
3234	ODISHA	Kotagarh	19.775800	83.874700	OD591	Suruguda
3235	ODISHA	Kotagarh	19.786700	83.892100	OD591	
3236	ODISHA	Kotagarh	19.762500	83.887400	OD592	

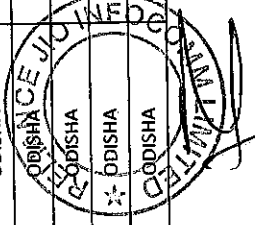


S.No.	State	District	Sub District Name	Village Code	Village Name	Village_Lat	Village_Long	Cluster	Tower Location
3237	ODISHA	Kandhamal	Kotagarh	417209	Berama	19.773400	83.898600	OD592	Berama
3238	ODISHA	Kandhamal	Kotagarh	417173	Sangadmaha	19.790800	83.925600	OD593	
3239	ODISHA	Kandhamal	Kotagarh	417172	Gudri	19.801900	83.942700	OD593	Gudri
3240	ODISHA	Kandhamal	Daringbadi	417500	Katadamaha	19.780100	83.980600	OD594	Katadamaha
3241	ODISHA	Kandhamal	Daringbadi	417499	Banjamaha	19.794200	83.967200	OD594	
3242	ODISHA	Kandhamal	Kotagarh	417171	Sitaguda	19.818800	83.912500	OD595	Sitaguda
3243	ODISHA	Kandhamal	Kotagarh	417170	Durikupuda	19.828000	83.923600	OD595	
3244	ODISHA	Kandhamal	Kotagarh	417169	Malaguda	19.834100	83.910100	OD596	
3245	ODISHA	Kandhamal	Kotagarh	417168	Buduki	19.840500	83.897500	OD596	Buduki
3246	ODISHA	Kandhamal	Daringbadi	417504	Gahakia	19.792500	84.030000	OD597	Gahakia
3247	ODISHA	Kandhamal	Daringbadi	417518	Niski	19.805400	84.030800	OD597	
3248	ODISHA	Kandhamal	Daringbadi	417490	Lungarbadi	19.815900	84.064100	OD598	Lungarbadi
3249	ODISHA	Kandhamal	Daringbadi	417491	Kalimala	19.817000	84.059000	OD598	
3250	ODISHA	Kandhamal	Daringbadi	417492	Guhibadi	19.819300	84.053300	OD599	
3251	ODISHA	Kandhamal	Daringbadi	417493	Janabadi	19.826700	84.055500	OD599	Janabadi
3252	ODISHA	Kandhamal	Daringbadi	417501	Sapanbadi	19.808300	83.995600	OD600	
3253	ODISHA	Kandhamal	Daringbadi	417502	Badangia	19.814600	83.999100	OD600	Badangia
3254	ODISHA	Kandhamal	Daringbadi	417498	Sirkabarga	19.820300	83.970200	OD601	Sirkabarga
3255	ODISHA	Kandhamal	Daringbadi	417495	Satari	19.829200	83.980000	OD601	
3256	ODISHA	Kandhamal	Kotagarh	417166	Patapanga	19.866100	83.946800	OD602	
3257	ODISHA	Kandhamal	Kotagarh	417145	Ranipanga	19.882900	83.959900	OD602	Ranipanga
3258	ODISHA	Kandhamal	Daringbadi	417462	Kupibadi	19.856100	84.035200	OD605	Kupibadi
3259	ODISHA	Kandhamal	Daringbadi	417461	Siripakhala	19.866700	84.021400	OD605	
3260	ODISHA	Kandhamal	Daringbadi	417457	Darlamaha	19.888900	84.014200	OD606	
3261	ODISHA	Kandhamal	Daringbadi	417456	Kakamaha	19.895800	84.022100	OD606	Kakamaha
3262	ODISHA	Kandhamal	Daringbadi	417460	Mantarbadi	19.868200	83.989100	OD607	Mantarbadi
3263	ODISHA	Kandhamal	Daringbadi	417458	Petarbadi	19.881100	84.000800	OD607	
3264	ODISHA	Kandhamal	Daringbadi	417418	Adigamba	19.900600	83.989100	OD608	Adigamba
3265	ODISHA	Kandhamal	Daringbadi	417419	Jugabadi	19.907500	83.995100	OD608	
3266	ODISHA	Kandhamal	Daringbadi	417416	Kampadi	19.923500	83.994300	OD609	
3267	ODISHA	Kandhamal	Daringbadi	417414	Kadipanga (New)	19.927200	83.998400	OD609	Kadipanga (New)

Director of India
New Delhi

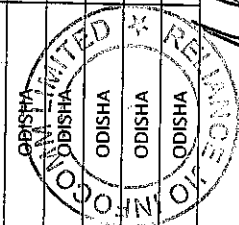


S.No.	State	Village Name	Village Lat	Village Long	Cluster	Tower Location
3268	ODISHA	Kandhamal	417134	83.957100	OD610	Pakari (B)
3269	ODISHA	Kandhamal	417133	83.951200	OD610	Pakari
3270	ODISHA	Kandhamal	417136	83.873600	OD611	Hadagan
3271	ODISHA	Kandhamal	417137	83.860300	OD611	Pidurumila
3272	ODISHA	Kandhamal	417126	83.857100	OD612	Parigada(Pasigada)
3273	ODISHA	Kandhamal	417127	83.870700	OD612	Mandalajidingi
3274	ODISHA	Kandhamal	417129	83.855400	OD613	Sitaguda
3275	ODISHA	Kandhamal	417128	83.852000	OD613	Gutumila
3276	ODISHA	Kandhamal	417130	83.860700	OD614	Ganjuguda
3277	ODISHA	Kandhamal	417138	83.845700	OD614	Kutibadi
3278	ODISHA	Kandhamal	416818	84.006400	OD616	Brahmapanga(A)
3279	ODISHA	Kandhamal	416817	84.001000	OD616	Brahmapanga
3280	ODISHA	Kandhamal	416809	83.983600	OD617	Takimaha
3281	ODISHA	Kandhamal	416815	83.983600	OD617	Guluda
3282	ODISHA	Kandhamal	416816	83.988500	OD618	Arapanga
3283	ODISHA	Kandhamal	416814	83.991500	OD618	Mugupanga
3284	ODISHA	Kandhamal	416813	83.998500	OD619	Tilori
3285	ODISHA	Kandhamal	416812	83.999900	OD619	Tilori(A)
3286	ODISHA	Kandhamal	416808	83.968500	OD620	Gandiguda(A)
3287	ODISHA	Kandhamal	416807	83.964000	OD620	Gandiguda
3288	ODISHA	Kandhamal	416806	83.953800	OD621	Gerengaka
3289	ODISHA	Kandhamal	416805	83.954000	OD621	Demengia
3290	ODISHA	Kandhamal	416796	83.904600	OD622	Ladamaha(A)
3291	ODISHA	Kandhamal	416798	83.921400	OD622	Patamaha
3292	ODISHA	Kandhamal	416800	83.917300	OD623	Marenj
3293	ODISHA	Kandhamal	416799	83.917900	OD623	Pandris
3294	ODISHA	Kandhamal	416794	83.895800	OD624	Kanjumaha
3295	ODISHA	Kandhamal	416795	83.909100	OD624	Gudripanga
3296	ODISHA	Kandhamal	416793	83.897900	OD625	Sukalada
3297	ODISHA	Kandhamal	416791	20.000900	OD625	Sarulal
3298	ODISHA	Kandhamal	416787	20.015800	OD626	Mandemaha

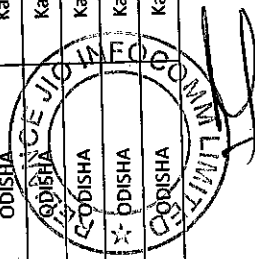


S.No.	State	District	Sub-District Name	Village Code	Village Name	Village Lat	Village Long	Cluster	Tower Location
3299	ODISHA	Kandhamal	Baliguda	416788	Gumakia	20.022600	83.873300	OD626	Gumakia
3300	ODISHA	Kandhamal	Baliguda	416761	Suli	20.045700	83.839400	OD627	
3301	ODISHA	Kandhamal	Baliguda	416760	Tangam	20.057300	83.834100	OD627	Tangam
3302	ODISHA	Kandhamal	Baliguda	416758	Budapaderi	20.042700	83.792300	OD628	
3303	ODISHA	Kandhamal	Baliguda	416750	Dungerikia	20.072800	83.802900	OD628	Dungerikia
3304	ODISHA	Kandhamal	Baliguda	416790	Simalkia	19.994000	83.816200	OD629	Simalkia
3305	ODISHA	Kandhamal	Tumudibandha	416949	Tekalamila	20.002700	83.791600	OD629	
3306	ODISHA	Kandhamal	Tumudibandha	416946	Badamila	19.993900	83.750700	OD630	
3307	ODISHA	Kandhamal	Tumudibandha	416948	Jagudi	19.998500	83.766700	OD630	Jagudi
3308	ODISHA	Kandhamal	Baliguda	416757	Malangapadar	20.015400	83.751000	OD631	Malangapadar
3309	ODISHA	Kandhamal	Tumudibandha	416933	Jagu	20.027600	83.742900	OD631	
3310	ODISHA	Kandhamal	Baliguda	416756	Sakripadar	20.017800	83.724100	OD632	Sakripadar
3311	ODISHA	Kandhamal	Tumudibandha	416934	Budulipadar	20.034300	83.727400	OD632	
3312	ODISHA	Kandhamal	Tumudibandha	416918	Balki	20.071700	83.706100	OD633	Balki
3313	ODISHA	Kandhamal	Tumudibandha	416908	Guguri	20.086600	83.714300	OD633	
3314	ODISHA	Kandhamal	Tumudibandha	416914	Burungipadar	20.090300	83.744700	OD634	
3315	ODISHA	Kandhamal	Tumudibandha	416910	Latadakia	20.095700	83.735300	OD634	Latadakia
3316	ODISHA	Kandhamal	Baliguda	416715	Dangarabali	20.106500	83.735500	OD635	
3317	ODISHA	Kandhamal	Baliguda	416716	Kameri	20.110200	83.744000	OD635	Kameri
3318	ODISHA	Kandhamal	Baliguda	416714	Jiakangia	20.113700	83.733200	OD636	Jiakangia
3319	ODISHA	Kandhamal	Baliguda	416713	Sraljadi	20.119300	83.720300	OD636	
3320	ODISHA	Kandhamal	Baliguda	416718	Dabulmaha	20.128700	83.746700	OD637	Dabulmaha
3321	ODISHA	Kandhamal	Baliguda	416719	Gasamaha	20.132100	83.746900	OD637	
3322	ODISHA	Kandhamal	Baliguda	416722	Kadamaha	20.128600	83.772000	OD638	
3323	ODISHA	Kandhamal	Baliguda	416721	Dasugan	20.134900	83.769700	OD638	Dasugan
3324	ODISHA	Kandhamal	Baliguda	416725	Dungeri	20.109400	83.789400	OD640	
3325	ODISHA	Kandhamal	Baliguda	416726	Sukunga	20.117800	83.797800	OD640	Sukunga
3326	ODISHA	Kandhamal	Baliguda	416727	Badaguda	20.125000	83.809400	OD641	
3327	ODISHA	Kandhamal	Baliguda	416707	Panguramila	20.134000	83.805500	OD641	Panguramila
3328	ODISHA	Kandhamal	Baliguda	416710	Shasergan	20.155500	83.789300	OD642	Shasergan
3329	ODISHA	Kandhamal	Baliguda	416709	Dangamila	20.156400	83.802000	OD642	

Handwritten signature and stamp at the top right of the page.

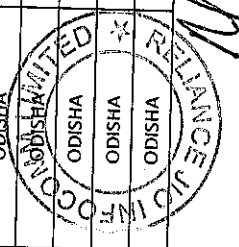


S.No.	State		Village Name	Village Lat	Village Long	Cluster	Tower Location
3330	ODISHA	Kandhamal	Baliguda	20.163700	83.809900	OD643	
3331	ODISHA	Kandhamal	Baliguda	20.175700	83.810500	OD643	Dumapadar
3332	ODISHA	Kandhamal	Nuagaon	20.037900	83.998100	OD644	
3333	ODISHA	Kandhamal	Nuagaon	20.056700	84.003400	OD644	Kandibandha
3334	ODISHA	Kandhamal	Nuagaon	20.083300	84.008000	OD645	Sirtiguda
3335	ODISHA	Kandhamal	Nuagaon	20.091000	83.994100	OD645	
3336	ODISHA	Kandhamal	Nuagaon	20.064600	83.965000	ODI647	
3337	ODISHA	Kandhamal	Nuagaon	20.093100	83.968000	ODI647	Gosanaju
3338	ODISHA	Kandhamal	Nuagaon	20.115400	83.972700	OD647	Jurukupuda
3339	ODISHA	Kandhamal	Nuagaon	20.123800	83.986000	OD647	
3340	ODISHA	Kandhamal	Baliguda	20.081200	83.874200	OD648	Dapakia
3341	ODISHA	Kandhamal	Baliguda	20.093200	83.877900	OD648	
3342	ODISHA	Kandhamal	Baliguda	20.103200	83.900100	OD649	Patamaha
3343	ODISHA	Kandhamal	Baliguda	20.117700	83.903400	OD649	
3344	ODISHA	Kandhamal	Baliguda	20.116200	83.910800	OD650	
3345	ODISHA	Kandhamal	Baliguda	20.119500	83.921100	OD650	Sakusabali
3346	ODISHA	Kandhamal	Baliguda	20.116100	83.932100	OD651	Kutudupa
3347	ODISHA	Kandhamal	Baliguda	20.125100	83.930900	OD651	
3348	ODISHA	Kandhamal	Baliguda	20.184800	83.883700	OD653	Sitapadi
3349	ODISHA	Kandhamal	Baliguda	20.196300	83.876800	OD653	
3350	ODISHA	Kandhamal	Baliguda	20.202400	83.859500	OD654	Kamapadar
3351	ODISHA	Kandhamal	Baliguda	20.202800	83.874300	OD654	
3352	ODISHA	Kandhamal	Baliguda	20.256100	83.890100	OD655	Madinata
3353	ODISHA	Kandhamal	Baliguda	20.256600	83.900600	OD655	
3354	ODISHA	Kandhamal	Baliguda	20.297200	83.725500	OD676	Pokharibandha
3355	ODISHA	Kandhamal	Baliguda	20.306100	83.735600	OD676	Shasimaha
3356	ODISHA	Kandhamal	Daringbadi	20.059100	84.141100	OD677	
3357	ODISHA	Kandhamal	Sarangagarh	20.078200	84.132600	OD677	
3358	ODISHA	Kandhamal	Baliguda	20.190300	83.794500	OD680	
3359	ODISHA	Kandhamal	Baliguda	20.208100	83.805000	OD681	
3360	ODISHA	Kandhamal	Baliguda	20.210600	83.812900	OD681	Dapadanga

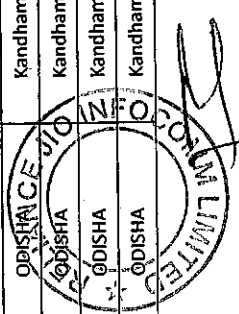


S.No.	State	District	Sub-District Name	Village Code	Village Name	Village_Lat	Village_Long	Cluster	Tower Location
3361	ODISHA	Kandhamal	Baliguda	416600	Benangia	20.220100	83.798800	OD682	
3362	ODISHA	Kandhamal	Baliguda	416599	Satamaska	20.230800	83.786000	OD682	Satamaska
3363	ODISHA	Kandhamal	Baliguda	416596	Lenguri	20.218900	83.771900	OD683	Lenguri
3364	ODISHA	Kandhamal	Baliguda	416595	Mada	20.221300	83.760500	OD683	
3365	ODISHA	Kandhamal	Baliguda	416594	Samagan	20.213000	83.741700	OD685	Samagan
3366	ODISHA	Kandhamal	Baliguda	416592	Kutami	20.235700	83.738300	OD686	Kutami
3367	ODISHA	Kandhamal	Baliguda	416591	Patamaska	20.248500	83.727800	OD689	Patamaska
3368	ODISHA	Kandhamal	Baliguda	416590	Kunasaru	20.259100	83.722500	OD689	
3369	ODISHA	Kandhamal	Sarangagarh	416146	Sindurgada	20.143100	84.244900	OD695	
3370	ODISHA	Kandhamal	Sarangagarh	416145	Malerimaha	20.153200	84.258900	OD695	Malerimaha
3371	ODISHA	Kandhamal	Sarangagarh	416155	Keleballi	20.154700	84.203100	OD696	
3372	ODISHA	Kandhamal	Sarangagarh	416154	Kalungia	20.167500	84.200700	OD696	Kalungia
3373	ODISHA	Kandhamal	Sarangagarh	416159	Mediaganda	20.159100	84.179200	OD697	Mediaganda
3374	ODISHA	Kandhamal	Sarangagarh	416161	Gutusalaguda	20.175600	84.171300	OD697	
3375	ODISHA	Kandhamal	Sarangagarh	416147	Bariguda	20.181200	84.227600	OD698	Bariguda
3376	ODISHA	Kandhamal	Sarangagarh	416139	Adasuga	20.196800	84.238600	OD698	
3377	ODISHA	Kandhamal	Tikabali	415987	Sartaguda	20.196700	84.282500	OD699	Sartaguda
3378	ODISHA	Kandhamal	Tikabali	415986	Penabida	20.205300	84.271200	OD699	
3379	ODISHA	Kandhamal	Tikabali	415980	Ranjabradi	20.222000	84.290600	OD700	Ranjabradi
3380	ODISHA	Kandhamal	Tikabali	415981	Gardingia	20.231200	84.279100	OD700	
3381	ODISHA	Kandhamal	Tikabali	415983	Luburumaha	20.231900	84.266000	OD701	Luburumaha
3382	ODISHA	Kandhamal	Tikabali	415982	Panganaju	20.239400	84.269300	OD701	
3383	ODISHA	Kandhamal	Sarangagarh	416137	Balumaha	20.221600	84.237400	OD702	Balumaha
3384	ODISHA	Kandhamal	Tikabali	415984	Dadamunda	20.234500	84.254400	OD702	
3385	ODISHA	Kandhamal	Tikabali	415900	Nediguda	20.286200	84.304200	OD703	Nediguda
3386	ODISHA	Kandhamal	Tikabali	415901	Panasaguda	20.294500	84.300500	OD703	
3387	ODISHA	Kandhamal	Tikabali	415930	Dasaguda	20.266300	84.286000	OD704	Dasaguda
3388	ODISHA	Kandhamal	Tikabali	415929	Baukalaparbat	20.270300	84.298900	OD704	
3389	ODISHA	Kandhamal	Tikabali	415932	Bengisahi	20.271900	84.267800	OD705	Bengisahi
3390	ODISHA	Kandhamal	Tikabali	415931	Pilnaju	20.272300	84.275500	OD705	
3391	ODISHA	Kandhamal	Tikabali	415941	Rangadraga	20.253900	84.254200	OD706	

Digitized by eGangotri, Govt. of India
 Dept. of Information & Publicity, New Delhi

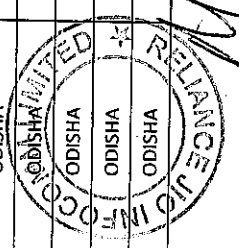


S.No.	State			Village Name	Village Lat	Village Long	Cluster	Tower location
3392	ODISHA	Kandhamal	Tikabali	415940	20.254100	84.241100	OD706	
3393	ODISHA	Kandhamal	Tikabali	415933	20.260900	84.262000	OD706	Goudabata
3394	ODISHA	Kandhamal	Tikabali	415937	20.244300	84.230700	OD707	Katadi
3395	ODISHA	Kandhamal	Tikabali	415939	20.248500	84.242300	OD707	Katadi
3396	ODISHA	Kandhamal	Tikabali	415936	20.257600	84.226500	OD707	
3397	ODISHA	Kandhamal	Phiringia	416466	20.241100	84.205700	OD708	Taladandikia
3398	ODISHA	Kandhamal	Phiringia	416468	20.255300	84.212800	OD708	
3399	ODISHA	Kandhamal	Tikabali	415882	20.269900	84.232800	OD709	Dakepadar
3400	ODISHA	Kandhamal	Tikabali	415883	20.278300	84.241700	OD709	
3401	ODISHA	Kandhamal	Tikabali	415880	20.289900	84.242200	OD710	Nagirigudari
3402	ODISHA	Kandhamal	Tikabali	415879	20.298200	84.243700	OD710	
3403	ODISHA	Kandhamal	Phiringia	416425	20.271600	84.217900	OD711	
3404	ODISHA	Kandhamal	Phiringia	416426	20.271900	84.208400	OD711	Pranjapadar
3405	ODISHA	Kandhamal	Phiringia	416424	20.282100	84.211100	OD712	Lambagudari
3406	ODISHA	Kandhamal	Phiringia	416423	20.290500	84.203200	OD712	
3407	ODISHA	Kandhamal	Phiringia	416422	20.292400	84.189400	OD713	
3408	ODISHA	Kandhamal	Phiringia	416421	20.299800	84.194300	OD713	Tabinipadar
3409	ODISHA	Kandhamal	Phiringia	416419	20.308100	84.180900	OD714	
3410	ODISHA	Kandhamal	Phiringia	416364	20.313200	84.194300	OD714	Gunaeju
3411	ODISHA	Kandhamal	Phiringia	416362	20.320700	84.205700	OD715	
3412	ODISHA	Kandhamal	Phiringia	416360	20.322900	84.211400	OD715	Dami
3413	ODISHA	Kandhamal	Phulabani	415538	20.348800	84.210700	OD716	Kakansuga
3414	ODISHA	Kandhamal	Phulabani	415522	20.360000	84.204300	OD716	
3415	ODISHA	Kandhamal	Phiringia	416357	20.346200	84.186200	OD717	Jimanpanga
3416	ODISHA	Kandhamal	Phiringia	416358	20.347000	84.196900	OD717	
3417	ODISHA	Kandhamal	Tikabali	415854	20.307200	84.239100	OD718	Pipudidei
3418	ODISHA	Kandhamal	Tikabali	415853	20.313300	84.233800	OD718	
3419	ODISHA	Kandhamal	Tikabali	415851	20.305100	84.228500	OD719	
3420	ODISHA	Kandhamal	Tikabali	415852	20.308900	84.230700	OD719	Mundasahi
3421	ODISHA	Kandhamal	Tikabali	415857	20.330000	84.243600	OD720	Kandikuti
3422	ODISHA	Kandhamal	Tikabali	415859	20.330900	84.260700	OD720	

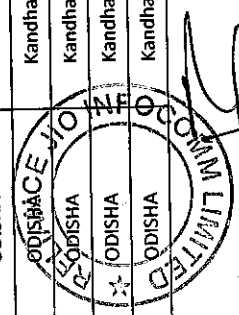


S.No.	State	District	Sub-District Name	Village Code	Village Name	Village_Lat	Village_Long	Cluster	Tower Location
3423	ODISHA	Kandhamal	Tikabali	415856	Kiridibata	20.319600	84.240300	OD721	
3424	ODISHA	Kandhamal	Tikabali	415858	Kadupadar	20.320600	84.251100	OD721	Kadupadar
3425	ODISHA	Kandhamal	Nuagaon	416885	Budrumaha	20.083700	84.067400	OD722	
3426	ODISHA	Kandhamal	Nuagaon	416886	Letingia	20.086900	84.076300	OD722	Letingia
3427	ODISHA	Kandhamal	Nuagaon	416881	Lanjurmaha	20.111000	84.044800	OD723	Lanjurmaha
3428	ODISHA	Kandhamal	Nuagaon	416880	Kutikia	20.127000	84.051300	OD723	
3429	ODISHA	Kandhamal	Sarangagarh	416186	Sirisakhhol	20.137400	84.152700	OD724	Sirisakhhol
3430	ODISHA	Kandhamal	Sarangagarh	416185	Siringia jangala	20.152600	84.152500	OD724	
3431	ODISHA	Kandhamal	Sarangagarh	416183	Damikia	20.139900	84.141000	OD725	
3432	ODISHA	Kandhamal	Sarangagarh	416184	Bandudi	20.147700	84.140800	OD725	Bandudi
3433	ODISHA	Kandhamal	Sarangagarh	416226	Ambilipada	20.151500	84.118300	OD726	
3434	ODISHA	Kandhamal	Sarangagarh	416168	Dandipata	20.155300	84.108200	OD726	Dandipata
3435	ODISHA	Kandhamal	Sarangagarh	416170	Tipadingia	20.139200	84.072900	OD727	Tipadingia
3436	ODISHA	Kandhamal	Sarangagarh	416169	Badali	20.150000	84.083400	OD727	
3437	ODISHA	Kandhamal	Sarangagarh	416223	Manungi	20.162400	84.139400	OD728	Manungi
3438	ODISHA	Kandhamal	Sarangagarh	416222	Talasisimaha	20.174300	84.134100	OD728	
3439	ODISHA	Kandhamal	Sarangagarh	416163	Nahudumaha	20.182500	84.142500	OD729	
3440	ODISHA	Kandhamal	Sarangagarh	416164	Shasimaha	20.186800	84.132300	OD729	Shasimaha
3441	ODISHA	Kandhamal	Sarangagarh	416220	Besingsahi	20.190100	84.122300	OD730	
3442	ODISHA	Kandhamal	Sarangagarh	416122	Dalabali	20.196000	84.119700	OD730	Dalabali
3443	ODISHA	Kandhamal	Sarangagarh	416167	Uparkangerikia	20.174000	84.107200	OD731	Uparkangerikia
3444	ODISHA	Kandhamal	Sarangagarh	416166	Talakangerikia	20.177900	84.100300	OD731	
3445	ODISHA	Kandhamal	Nuagaon	416863	Premakia	20.167000	84.078200	OD732	Premakia
3446	ODISHA	Kandhamal	Sarangagarh	416217	Dudukhanga	20.176300	84.089500	OD732	
3447	ODISHA	Kandhamal	Nuagaon	416861	Damerikia Jangala	20.175700	84.053900	OD733	
3448	ODISHA	Kandhamal	Nuagaon	416839	Belaguma	20.186800	84.057400	OD733	Belaguma
3449	ODISHA	Kandhamal	Nuagaon	416833	Paibarasahi	20.192500	84.087900	OD734	Paibarasahi
3450	ODISHA	Kandhamal	Nuagaon	416832	Balamargan	20.201800	84.097300	OD734	
3451	ODISHA	Kandhamal	Nuagaon	416834	Kanisaru	20.198100	84.080400	OD735	Kanisaru
3452	ODISHA	Kandhamal	Nuagaon	416835	Bakamaha	20.202800	84.083400	OD735	
3453	ODISHA	Kandhamal	Nuagaon	416836	Katali	20.210500	84.070800	OD736	

Reliance Jio
New Delhi

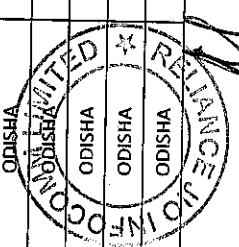


S.No.	State	Village Name	Village Lat	Village Long	Cluster	Tower Location
3454	ODISHA	Kandhamal	20.225600	84.073600	OD736	Tetargan
3455	ODISHA	Kandhamal	20.218800	84.040700	OD737	Tetargan
3456	ODISHA	Kandhamal	20.223400	84.059100	OD737	Kiraketa
3457	ODISHA	Kandhamal	20.262500	84.109100	OD738	Pitamaha
3458	ODISHA	Kandhamal	20.262900	84.118600	OD738	Pitamaha
3459	ODISHA	Kandhamal	20.323800	84.089000	OD739	Penagiri
3460	ODISHA	Kandhamal	20.325000	84.103000	OD739	Penagiri
3461	ODISHA	Kandhamal	20.253300	84.080400	OD740	Ganibali
3462	ODISHA	Kandhamal	20.258200	84.070700	OD740	Ganibali
3463	ODISHA	Kandhamal	20.250500	84.054400	OD741	Mahalanga
3464	ODISHA	Kandhamal	20.256000	84.054600	OD741	Mahalanga
3465	ODISHA	Kandhamal	20.189900	83.981900	OD742	Duradadi
3466	ODISHA	Kandhamal	20.191800	83.988700	OD742	Duradadi
3467	ODISHA	Kandhamal	20.196200	84.030200	OD743	Kasakupuda
3468	ODISHA	Kandhamal	20.199600	84.019600	OD743	Kasakupuda
3469	ODISHA	Kandhamal	20.201600	84.011000	OD744	Tilakapanga
3470	ODISHA	Kandhamal	20.209800	84.011700	OD744	Tilakapanga
3471	ODISHA	Kandhamal	20.204900	84.004100	OD745	Ganipada
3472	ODISHA	Kandhamal	20.208600	83.995200	OD745	Ganipada
3473	ODISHA	Kandhamal	20.200400	83.973300	OD746	Sainipada
3474	ODISHA	Kandhamal	20.201200	83.987000	OD746	Sainipada
3475	ODISHA	Kandhamal	20.210700	83.967300	OD747	Gochhapada(B)
3476	ODISHA	Kandhamal	20.218000	83.973900	OD747	Manikuti
3477	ODISHA	Kandhamal	20.231100	83.972800	OD748	Manikuti
3478	ODISHA	Kandhamal	20.232100	83.982500	OD748	Manikuti
3479	ODISHA	Kandhamal	20.225800	84.011600	OD749	Daugan
3480	ODISHA	Kandhamal	20.228100	83.998900	OD749	Daugan
3481	ODISHA	Kandhamal	20.242400	84.031200	OD750	Jagerisuga
3482	ODISHA	Kandhamal	20.246900	84.013200	OD750	Dandabali
3483	ODISHA	Kandhamal	20.253000	84.019800	OD751	Uparamadapadar
3484	ODISHA	Kandhamal	20.256400	84.013500	OD751	Pajingpata

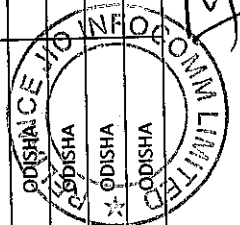


S.No.	State	District	Sub-District Name	Village Code	Village Name	Village_Lat	Village_Long	Cluster	Tower Location
3485	ODISHA	Kandhamal	Baliguda	416559	Jargisuga Jangala	20.254800	83.987600	OD755	Jargisuga Jangala
3486	ODISHA	Kandhamal	Baliguda	416558	Barapadi	20.257600	83.998000	OD755	
3487	ODISHA	Kandhamal	Baliguda	416556	Sandurupada	20.265000	83.999200	OD756	
3488	ODISHA	Kandhamal	Baliguda	416555	Dengsaragan	20.276000	83.998000	OD756	Dengsaragan
3489	ODISHA	Kandhamal	Baliguda	416554	Kilugan	20.270400	83.981800	OD757	Kilugan
3490	ODISHA	Kandhamal	Baliguda	416553	Maskapadar	20.272400	83.975700	OD757	
3491	ODISHA	Kandhamal	Baliguda	416550	Sarupada	20.284700	83.947600	OD758	Sarupada
3492	ODISHA	Kandhamal	Baliguda	416549	Padarpada	20.288200	83.952700	OD758	
3493	ODISHA	Kandhamal	Phiringia	416447	Baserimunda	20.272300	84.024100	OD759	
3494	ODISHA	Kandhamal	Phiringia	416446	Sarulai	20.278300	84.041400	OD759	Sarulai
3495	ODISHA	Kandhamal	Phiringia	416445	Gumi	20.287000	84.037100	OD760	
3496	ODISHA	Kandhamal	Phiringia	416399	Madipada	20.295200	84.040600	OD760	Madipada
3497	ODISHA	Kandhamal	Phiringia	416396	Pangamaha	20.290600	84.018400	OD761	
3498	ODISHA	Kandhamal	Phiringia	416395	Kambapada	20.293900	84.014500	OD761	Kambapada
3499	ODISHA	Kandhamal	Phiringia	416394	Upardamingia	20.296700	84.000700	OD762	
3500	ODISHA	Kandhamal	Phiringia	416393	Brudipada	20.303900	83.987600	OD762	Brudipada
3501	ODISHA	Kandhamal	Phiringia	416391	Jajespanga	20.310500	83.977100	OD763	Jajespanga
3502	ODISHA	Kandhamal	Phiringia	416390	Ladari	20.317600	83.992800	OD763	
3503	ODISHA	Kandhamal	Phiringia	416388	Latapangia	20.319400	84.013200	OD764	Latapangia
3504	ODISHA	Kandhamal	Phiringia	416389	Lajodi	20.330000	84.001200	OD764	
3505	ODISHA	Kandhamal	Baliguda	416579	Jargibhata	20.275700	83.840500	OD765	Jargibhata
3506	ODISHA	Kandhamal	Baliguda	416543	Tagakia	20.285600	83.839900	OD765	
3507	ODISHA	Kandhamal	Baliguda	416544	Keramaha	20.290000	83.853100	OD766	
3508	ODISHA	Kandhamal	Baliguda	416526	Sengusola	20.301300	83.842700	OD766	Sengusola
3509	ODISHA	Kandhamal	Baliguda	416527	Katikudu kelikia	20.309400	83.830900	OD767	Katikudu kelikia
3510	ODISHA	Kandhamal	Baliguda	416520	Sutalada	20.315100	83.847900	OD767	
3511	ODISHA	Kandhamal	Baliguda	416517	Kuchasaru	20.322000	83.844400	OD768	Kuchasaru
3512	ODISHA	Kandhamal	Baliguda	416519	Kuerpata	20.328600	83.852900	OD768	
3513	ODISHA	Kandhamal	Baliguda	416516	Gundelpadar	20.326700	83.835400	OD769	
3514	ODISHA	Kandhamal	Baliguda	416518	Budmirlika	20.333800	83.845300	OD769	
3515	ODISHA	Kandhamal	Baliguda	416514	Damapanga	20.335300	83.812900	OD770	

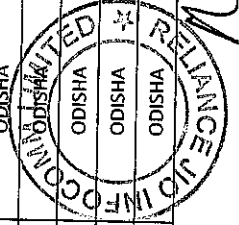
Office of the District Collector, Cuttack
 District, Odisha, India
 New Delhi



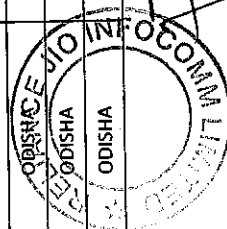
S.No.	State			Village Name	Village Lat	Village Long	Cluster	Tower Location
3516	ODISHA	Kandhamal	Baliguda	416513	20.339600	83.822800	OD770	Takasingha
3517	ODISHA	Kandhamal	Baliguda	416528	20.315500	83.769700	OD771	Katedi
3518	ODISHA	Kandhamal	Baliguda	416529	20.321200	83.770700	OD771	
3519	ODISHA	Kandhamal	Baliguda	416515	20.325700	83.797300	OD773	
3520	ODISHA	Kandhamal	Baliguda	416509	20.336900	83.787800	OD773	Pujhuri
3521	ODISHA	Kandhamal	Baliguda	416511	20.346900	83.793500	OD774	Melapaketa
3522	ODISHA	Kandhamal	Baliguda	416510	20.358000	83.782200	OD774	
3523	ODISHA	Kandhamal	Baliguda	416507	20.346500	83.755300	OD775	
3524	ODISHA	Kandhamal	Baliguda	416506	20.357400	83.742300	OD775	Jalesuga
3525	ODISHA	Kandhamal	Baliguda	416504	20.341100	83.710200	OD776	
3526	ODISHA	Kandhamal	Baliguda	416505	20.341900	83.731700	OD776	Kanjalgou
3527	ODISHA	Kandhamal	Baliguda	416503	20.359800	83.724200	OD777	
3528	ODISHA	Kandhamal	Baliguda	416502	20.371200	83.716800	OD777	Parubhata
3529	ODISHA	Kandhamal	Baliguda	416492	20.374800	83.760900	OD778	Gandakia
3530	ODISHA	Kandhamal	Baliguda	416493	20.387700	83.757900	OD778	
3531	ODISHA	Kandhamal	Gochhapada	415247	20.426400	83.805300	OD779	Barahala
3532	ODISHA	Kandhamal	Gochhapada	415246	20.430400	83.786400	OD779	
3533	ODISHA	Kandhamal	Baliguda	416490	20.374300	83.785900	OD780	Hatiraja
3534	ODISHA	Kandhamal	Baliguda	416491	20.376300	83.779300	OD780	
3535	ODISHA	Kandhamal	Baliguda	416488	20.378000	83.797900	OD781	
3536	ODISHA	Kandhamal	Baliguda	416487	20.384100	83.803100	OD781	Sikela
3537	ODISHA	Kandhamal	Baliguda	416485	20.389200	83.797700	OD782	Gadimaska
3538	ODISHA	Kandhamal	Baliguda	416486	20.390500	83.790900	OD782	
3539	ODISHA	Kandhamal	Gochhapada	415294	20.379900	83.842700	OD850	
3540	ODISHA	Kandhamal	Gochhapada	415293	20.385700	83.835700	OD850	Bandangpadi
3541	ODISHA	Kandhamal	Phiringia	416239	20.366800	83.853200	OD851	Surkapanga
3542	ODISHA	Kandhamal	Phiringia	416238	20.370700	83.868800	OD851	
3543	ODISHA	Kandhamal	Phiringia	416229	20.377000	83.874100	OD852	
3544	ODISHA	Kandhamal	Phiringia	416228	20.378400	83.864400	OD852	Mandukamaska
3545	ODISHA	Kandhamal	Phiringia	416230	20.378100	83.881100	OD853	
3546	ODISHA	Kandhamal	Phiringia	416231	20.378600	83.888500	OD853	Danganpader



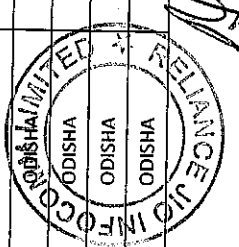
S.No.	State	Distric	Sub-Division Name	Village Code	Village Name	Village Lat	Village Long	Cluster	Tower Location
3547	ODISHA	Kandhamal	Phiringia	416236	Palisuga	20.360800	83.895100	OD854	
3548	ODISHA	Kandhamal	Phiringia	416237	Adapikudi	20.365600	83.890700	OD854	Adapikudi
3549	ODISHA	Kandhamal	Phiringia	416241	Salupara	20.354800	83.850900	OD855	
3550	ODISHA	Kandhamal	Phiringia	416242	Ratamaska	20.357900	83.848100	OD855	Ratamaska
3551	ODISHA	Kandhamal	Phiringia	416244	Saulpada jangala	20.350100	83.848500	OD856	
3552	ODISHA	Kandhamal	Phiringia	416245	Sardoli	20.351100	83.854500	OD856	Sardoli
3553	ODISHA	Kandhamal	Phiringia	416248	Kilaripanga jangala	20.344100	83.862200	OD857	
3554	ODISHA	Kandhamal	Phiringia	416247	Kilaripanga	20.348700	83.859000	OD857	Kilaripanga
3555	ODISHA	Kandhamal	Phiringia	416249	Madipada	20.350500	83.866800	OD858	
3556	ODISHA	Kandhamal	Phiringia	416240	Buriguda	20.354600	83.863300	OD858	Buriguda
3557	ODISHA	Kandhamal	Phiringia	416252	Baidipader	20.346400	83.876600	OD859	Baidipader
3558	ODISHA	Kandhamal	Phiringia	416250	Migunpadar	20.350500	83.871500	OD859	
3559	ODISHA	Kandhamal	Phiringia	416253	Gurupalada	20.332900	83.880000	OD860	
3560	ODISHA	Kandhamal	Phiringia	416254	Digiriguda	20.335200	83.880200	OD860	Digiriguda
3561	ODISHA	Kandhamal	Phiringia	416256	Samarbandha	20.332700	83.897700	OD861	Samarbandha
3562	ODISHA	Kandhamal	Phiringia	416255	Damangapader	20.338500	83.886300	OD861	
3563	ODISHA	Kandhamal	Phiringia	416258	Bajodi jangala	20.310800	83.915400	OD862	
3564	ODISHA	Kandhamal	Phiringia	416259	Bajori	20.315900	83.920800	OD862	Bajori
3565	ODISHA	Kandhamal	Phiringia	416257	Guhuri	20.325000	83.911300	OD863	
3566	ODISHA	Kandhamal	Phiringia	416262	Rebilada	20.332700	83.922700	OD863	Rebilada
3567	ODISHA	Kandhamal	Phiringia	416263	Gagadapader	20.340100	83.927900	OD864	Gagadapader
3568	ODISHA	Kandhamal	Phiringia	416265	Dangarsahi	20.348900	83.927400	OD864	
3569	ODISHA	Kandhamal	Phiringia	416268	Kaimunda	20.351000	83.937200	OD865	Kaimunda
3570	ODISHA	Kandhamal	Phiringia	416269	Dami	20.358800	83.943700	OD865	
3571	ODISHA	Kandhamal	Phiringia	416234	Badadani jangala	20.357800	83.920200	OD866	
3572	ODISHA	Kandhamal	Phiringia	416233	Badadani	20.362800	83.919900	OD866	Badadani
3573	ODISHA	Kandhamal	Phiringia	416232	Pandasaru	20.368300	83.922000	OD867	
3574	ODISHA	Kandhamal	Gochhapada	415296	Badajori	20.371700	83.934700	OD867	Badajori
3575	ODISHA	Kandhamal	Gochhapada	415285	Patipriya	20.400200	83.951100	OD868	Patipriya
3576	ODISHA	Kandhamal	Gochhapada	415258	Dadapanga	20.416600	83.936000	OD868	
3577	ODISHA	Kandhamal	Gochhapada	415188	Sartapaju	20.464300	83.843600	OD869	




S.No.	State	Kandhamal	Gochhapada	415187	Koirmandu	Village Lat	Village Long	Cluster	Tower Location
3578	ODISHA	Kandhamal	Gochhapada	415187	Koirmandu	20.471900	83.839200	OD869	Koirmandu
3579	ODISHA	Kandhamal	Gochhapada	415192	Gobarnala	20.463600	83.862500	OD870	Gobarnala
3580	ODISHA	Kandhamal	Gochhapada	415189	Uchangi	20.464800	83.858300	OD870	
3581	ODISHA	Kandhamal	Gochhapada	415249	Dakari	20.426200	83.858400	OD871	Dakari
3582	ODISHA	Kandhamal	Gochhapada	415248	Dumerikhetta	20.434100	83.854700	OD871	
3583	ODISHA	Kandhamal	Gochhapada	415289	Kalikura	20.416600	83.893000	OD872	Kalikura
3584	ODISHA	Kandhamal	Gochhapada	415290	Dudupanga	20.419500	83.884100	OD872	
3585	ODISHA	Kandhamal	Gochhapada	415250	Salaguda	20.424800	83.880800	OD873	
3586	ODISHA	Kandhamal	Gochhapada	415251	Bradiguda	20.427800	83.881600	OD873	Bradiguda
3587	ODISHA	Kandhamal	Gochhapada	415252	Ganjupria	20.437500	83.872300	OD874	Ganjupria
3588	ODISHA	Kandhamal	Gochhapada	415243	Karanala	20.443500	83.865200	OD874	
3589	ODISHA	Kandhamal	Gochhapada	415254	Machharpara	20.433700	83.886900	OD875	Machharpara
3590	ODISHA	Kandhamal	Gochhapada	415253	Nanipadar	20.434700	83.878100	OD875	
3591	ODISHA	Kandhamal	Gochhapada	415256	Rangapadar	20.426800	83.909300	OD876	
3592	ODISHA	Kandhamal	Gochhapada	415255	Paireju	20.432600	83.895600	OD876	Paireju
3593	ODISHA	Kandhamal	Gochhapada	415240	Tarkari	20.446700	83.884500	OD877	
3594	ODISHA	Kandhamal	Gochhapada	415241	Dresaru	20.450300	83.877900	OD877	Dresaru
3595	ODISHA	Kandhamal	Gochhapada	415197	Pakari	20.478500	83.906000	OD878	Pakari
3596	ODISHA	Kandhamal	Gochhapada	415175	Iripisaru	20.493400	83.911400	OD878	
3597	ODISHA	Kandhamal	Gochhapada	415239	Senisuga	20.460500	83.890700	OD879	Senisuga
3598	ODISHA	Kandhamal	Gochhapada	415196	Dedagulu	20.468200	83.900800	OD879	
3599	ODISHA	Kandhamal	Gochhapada	415257	Dangimendi	20.441000	83.912200	OD880	
3600	ODISHA	Kandhamal	Gochhapada	415238	Kusupaju	20.449500	83.898500	OD880	Kusupaju
3601	ODISHA	Kandhamal	Gochhapada	415235	Layendi	20.439900	83.927100	OD881	Layendi
3602	ODISHA	Kandhamal	Gochhapada	415236	Nandeni	20.448900	83.921100	OD881	
3603	ODISHA	Kandhamal	Gochhapada	415237	Kamtana	20.465700	83.926800	OD882	Kamtana
3604	ODISHA	Kandhamal	Gochhapada	415198	Banjipidia	20.476100	83.923800	OD882	
3605	ODISHA	Kandhamal	Gochhapada	415234	Kalangi	20.450300	83.935500	OD883	
3606	ODISHA	Kandhamal	Gochhapada	415233	Krandibali	20.456400	83.935800	OD883	
3607	ODISHA	Kandhamal	Gochhapada	415231	Kangapada	20.457100	83.952700	OD884	
3608	ODISHA	Kandhamal	Gochhapada	415232	Dadilei	20.462200	83.940900	OD884	Dadilei



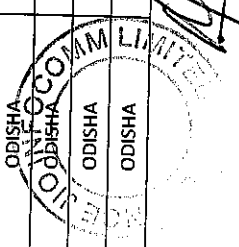
S.No.	State	District	Sub-District Name	Village Code	Village Name	Village_Lat	Village_Long	Cluster	Tower Location
3609	ODISHA	Kandhamal	Gochhapada	415261	Suberi Jungle (Ka)	20.438900	83.946400	OD885	
3610	ODISHA	Kandhamal	Gochhapada	415230	Suberipanga	20.446900	83.948100	OD885	Suberipanga
3611	ODISHA	Kandhamal	Gochhapada	415130	Takabari	20.518600	83.876200	OD886	
3612	ODISHA	Kandhamal	Gochhapada	415129	Lathikupa	20.528300	83.875500	OD886	Lathikupa
3613	ODISHA	Kandhamal	Gochhapada	415133	Karapanga	20.520700	83.890800	OD887	
3614	ODISHA	Kandhamal	Gochhapada	415132	Kadampanga	20.523100	83.883300	OD887	Kadampanga
3615	ODISHA	Kandhamal	Gochhapada	415135	Sartaguda	20.516600	83.909400	OD888	Sartaguda
3616	ODISHA	Kandhamal	Gochhapada	415134	Dundunmunda	20.524700	83.903600	OD888	
3617	ODISHA	Kandhamal	Gochhapada	415136	Kakerkheta	20.515400	83.926200	OD889	
3618	ODISHA	Kandhamal	Gochhapada	415138	Kanjamai	20.529000	83.921800	OD889	Kanjamai
3619	ODISHA	Kandhamal	Gochhapada	415172	Bijamari	20.505200	83.931600	OD890	
3620	ODISHA	Kandhamal	Gochhapada	415173	Beladoli	20.506400	83.919000	OD890	Beladoli
3621	ODISHA	Kandhamal	Gochhapada	415108	Dandabasu	20.536700	83.946600	OD891	
3622	ODISHA	Kandhamal	Gochhapada	415109	Muskulipadar	20.537700	83.941400	OD891	Muskulipadar
3623	ODISHA	Kandhamal	Gochhapada	415143	Tanjimirka	20.513200	83.945000	OD892	
3624	ODISHA	Kandhamal	Gochhapada	415142	Labangi	20.522800	83.949800	OD892	Labangi
3625	ODISHA	Kandhamal	Gochhapada	415141	Kutukudi	20.528400	83.972700	OD893	
3626	ODISHA	Kandhamal	Gochhapada	415140	Muruja	20.530600	83.956800	OD893	Muruja
3627	ODISHA	Kandhamal	Gochhapada	415168	Gidigulu	20.515000	83.979400	OD894	Gidigulu
3628	ODISHA	Kandhamal	Gochhapada	415144	Kadari	20.518500	83.970900	OD894	
3629	ODISHA	Kandhamal	Gochhapada	415166	Mindupriya	20.511700	84.010000	OD895	
3630	ODISHA	Kandhamal	Gochhapada	415167	Bakepanga	20.512000	83.998400	OD895	Bakepanga
3631	ODISHA	Kandhamal	Gochhapada	415107	Saleni	20.540900	83.987300	OD896	
3632	ODISHA	Kandhamal	Gochhapada	415105	Jalapadar	20.545900	84.004400	OD896	Jalapadar
3633	ODISHA	Kandhamal	Gochhapada	415103	Kumbharkhol	20.538100	84.022000	OD897	
3634	ODISHA	Kandhamal	Gochhapada	415104	Nedipadar	20.546000	84.017700	OD897	Nedipadar
3635	ODISHA	Kandhamal	Gochhapada	415102	Pidiapanga	20.542000	84.030700	OD898	Pidiapanga
3636	ODISHA	Kandhamal	Gochhapada	415101	Mundasahi	20.546400	84.033400	OD898	
3637	ODISHA	Kandhamal	Gochhapada	415148	Katakeri	20.513100	84.034300	OD899	Katakeri
3638	ODISHA	Kandhamal	Gochhapada	415147	Katisumba	20.526300	84.030800	OD899	
3639	ODISHA	Kandhamal	Gochhapada	415099	Khetapaju	20.534000	84.055400	OD900	



S.No.	State		Village Name	Village Lat	Village Long	Cluster	Tower Location
3640	ODISHA	Kandhamal	Gochhapada	415100	84.044700	OD900	Garipadar
3641	ODISHA	Kandhamal	Gochhapada	415151	84.069600	OD901	
3642	ODISHA	Kandhamal	Gochhapada	415095	84.073200	OD901	Palchi
3643	ODISHA	Kandhamal	Gochhapada	415150	84.071500	OD902	Gumi
3644	ODISHA	Kandhamal	Gochhapada	415149	84.060900	OD902	
3645	ODISHA	Kandhamal	Gochhapada	415164	84.066200	OD903	
3646	ODISHA	Kandhamal	Gochhapada	415163	84.080000	OD903	Ranisbali
3647	ODISHA	Kandhamal	Gochhapada	415153	84.081500	OD904	Duduki
3648	ODISHA	Kandhamal	Gochhapada	415152	84.082700	OD904	
3649	ODISHA	Kandhamal	Gochhapada	415093	84.092800	OD905	
3650	ODISHA	Kandhamal	Gochhapada	415092	84.101500	OD905	Tadri
3651	ODISHA	Kandhamal	Phulabani	415424	84.136800	OD906	Jamujhari
3652	ODISHA	Kandhamal	Phulabani	415423	84.142100	OD906	
3653	ODISHA	Kandhamal	Phulabani	415422	84.152300	OD907	Sipanjori
3654	ODISHA	Kandhamal	Phulabani	415367	84.153500	OD907	
3655	ODISHA	Kandhamal	Phulabani	415420	84.157500	OD908	
3656	ODISHA	Kandhamal	Phulabani	415419	84.165300	OD908	Kamapadar
3657	ODISHA	Kandhamal	Phulabani	415433	84.158000	OD909	
3658	ODISHA	Kandhamal	Phulabani	415421	84.150400	OD909	Dimiripada
3659	ODISHA	Kandhamal	Phulabani	415432	84.147300	OD910	Dubagartha
3660	ODISHA	Kandhamal	Phulabani	415431	84.140900	OD910	
3661	ODISHA	Kandhamal	Phulabani	415428	84.131900	OD911	
3662	ODISHA	Kandhamal	Phulabani	415427	84.139900	OD911	Landreju
3663	ODISHA	Kandhamal	Gochhapada	415157	84.124600	OD913	
3664	ODISHA	Kandhamal	Phulabani	415426	84.120400	OD913	Traskipadar
3665	ODISHA	Kandhamal	Phulabani	415444	84.142600	OD914	
3666	ODISHA	Kandhamal	Gochhapada	415158	84.131300	OD914	Dhobotota
3667	ODISHA	Kandhamal	Phulabani	415445	84.149200	OD915	Ramadi
3668	ODISHA	Kandhamal	Phulabani	415446	84.157600	OD915	
3669	ODISHA	Kandhamal	Phulabani	415452	84.153200	OD916	
3670	ODISHA	Kandhamal	Phulabani	415447	84.165300	OD916	Sarupada



S.No.	State	District	Sub-District Name	Village Code	Village Name	Village_Lat	Village_Long	Cluster	Tower Location
3671	ODISHA	Kandhamal	Phulabani	415454	Bradipada	20.467000	84.145100	OD917	Bradipada
3672	ODISHA	Kandhamal	Phulabani	415456	Hatimasha	20.470500	84.133200	OD917	
3673	ODISHA	Kandhamal	Phulabani	415476	Babtangia	20.452200	84.153400	OD918	Babtangia
3674	ODISHA	Kandhamal	Phulabani	415453	Kadrapara	20.464000	84.153800	OD918	
3675	ODISHA	Kandhamal	Phiringia	416308	Dumuduma	20.405500	84.151300	OD919	
3676	ODISHA	Kandhamal	Phiringia	416309	Simijhari	20.411600	84.171400	OD919	Simijhari
3677	ODISHA	Kandhamal	Phiringia	416305	Gatani	20.389700	84.134900	OD920	Gatani
3678	ODISHA	Kandhamal	Phulabani	415472	Salagura	20.408900	84.132200	OD920	
3679	ODISHA	Kandhamal	Phulabani	415474	Ukuganda	20.429200	84.147700	OD921	Ukuganda
3680	ODISHA	Kandhamal	Phulabani	415475	Pipali	20.440000	84.146500	OD921	
3681	ODISHA	Kandhamal	Phulabani	415471	Mundrumaska	20.430900	84.131900	OD922	Mundrumaska
3682	ODISHA	Kandhamal	Phulabani	415470	Kusumbata	20.431000	84.123000	OD922	
3683	ODISHA	Kandhamal	Phulabani	415461	Duduki	20.442700	84.129900	OD923	Duduki
3684	ODISHA	Kandhamal	Phulabani	415460	Miniakathi	20.453900	84.130000	OD923	
3685	ODISHA	Kandhamal	Phulabani	415459	Bilabari	20.453000	84.121200	OD924	Bilabari
3686	ODISHA	Kandhamal	Phulabani	415457	Dengamarudi	20.462300	84.117700	OD924	
3687	ODISHA	Kandhamal	Phulabani	415463	Dumuriguda	20.448300	84.110500	OD925	Dumuriguda
3688	ODISHA	Kandhamal	Phulabani	415458	Ladrupati	20.453700	84.113000	OD925	
3689	ODISHA	Kandhamal	Phulabani	415462	Padeli	20.442700	84.113600	OD926	
3690	ODISHA	Kandhamal	Phulabani	415467	Baberi	20.443000	84.108100	OD926	Baberi
3691	ODISHA	Kandhamal	Phulabani	415469	Nakudipanga	20.432500	84.108800	OD927	Nakudipanga
3692	ODISHA	Kandhamal	Phulabani	415468	Budibila	20.437300	84.104100	OD927	
3693	ODISHA	Kandhamal	Phulabani	415465	Baising	20.445700	84.096900	OD928	
3694	ODISHA	Kandhamal	Phulabani	415464	Bhatalpadar	20.451200	84.101800	OD928	Bhatalpadar
3695	ODISHA	Kandhamal	Gochhapada	415210	Namerbali	20.477600	84.049200	OD929	Namerbali
3696	ODISHA	Kandhamal	Gochhapada	415209	Budeni	20.478000	84.036200	OD929	
3697	ODISHA	Kandhamal	Gochhapada	415208	Burungibali	20.466400	84.048600	OD930	
3698	ODISHA	Kandhamal	Gochhapada	415211	Kutabrudi	20.469100	84.059000	OD930	Kutabrudi
3699	ODISHA	Kandhamal	Gochhapada	415224	Bakadamai	20.449700	84.046900	OD931	
3700	ODISHA	Kandhamal	Gochhapada	415225	Bradiguda	20.457600	84.039800	OD931	Bradiguda
3701	ODISHA	Kandhamal	Gochhapada	415223	Rakadi	20.444200	84.059900	OD932	Rakadi

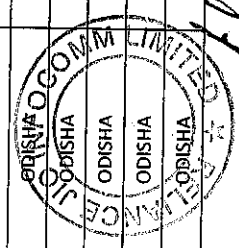


Handwritten signature and text: "T. Prasad" and "Director, New Delhi".

S.No.	State	Village Name	Village Lat	Village Long	Cluster	Tower Location
3702	ODISHA	Kandhamal	415222	20.455900	OD932	Budenpanga
3703	ODISHA	Kandhamal	415270	20.437300	OD933	Apabiru
3704	ODISHA	Kandhamal	415269	20.440500	OD933	Alimada
3705	ODISHA	Kandhamal	415273	20.429400	OD934	Kanibali
3706	ODISHA	Kandhamal	415274	20.443700	OD934	Hatigochani
3707	ODISHA	Kandhamal	416300	20.422700	OD935	Udayagiri
3708	ODISHA	Kandhamal	415275	20.429300	OD935	Parangi
3709	ODISHA	Kandhamal	415276	20.417700	OD936	Badabanga
3710	ODISHA	Kandhamal	415272	20.421300	OD936	Kokamaha
3711	ODISHA	Kandhamal	415271	20.419000	OD937	Benuri
3712	ODISHA	Kandhamal	415268	20.422200	OD937	Sarapaju
3713	ODISHA	Kandhamal	416292	20.386500	OD938	Dinabali
3714	ODISHA	Kandhamal	415277	20.395600	OD938	Balipadar
3715	ODISHA	Kandhamal	416293	20.395500	OD939	Kasinipadar
3716	ODISHA	Kandhamal	416227	20.402900	OD939	Jatajiri
3717	ODISHA	Kandhamal	416295	20.386500	OD940	Shashipader
3718	ODISHA	Kandhamal	416294	20.389900	OD940	Wadurgan
3719	ODISHA	Kandhamal	416298	20.396700	OD942	Jargipadar
3720	ODISHA	Kandhamal	416299	20.402100	OD942	Manduragaon
3721	ODISHA	Kandhamal	416303	20.385100	OD943	Taragabali
3722	ODISHA	Kandhamal	416302	20.395300	OD943	Guruga
3723	ODISHA	Kandhamal	416324	20.377500	OD944	Majhipara
3724	ODISHA	Kandhamal	416297	20.386500	OD944	Barebeta
3725	ODISHA	Kandhamal	416325	20.371500	OD945	Dakaramura
3726	ODISHA	Kandhamal	416296	20.378800	OD945	Burungibali
3727	ODISHA	Kandhamal	416290	20.367000	OD946	Bagali
3728	ODISHA	Kandhamal	416291	20.376300	OD946	Goplingia
3729	ODISHA	Kandhamal	416328	20.358300	OD947	Dandasahi
3730	ODISHA	Kandhamal	416327	20.358700	OD947	Dagarpadar
3731	ODISHA	Kandhamal	416337	20.348900	OD948	Jutajargi
3732	ODISHA	Kandhamal	416329	20.350200	OD948	Dimringuda

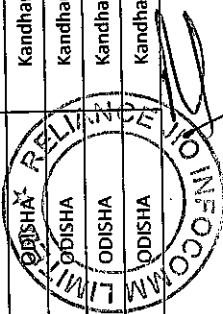


S.No.	State	District	Sub-District Name	Village Code	Village Name	Village_Lat	Village_Long	Cluster	Tower Location
3733	ODISHA	Kandhamal	Gochhapada	415265	Kerengeli	20.440100	84.020800	OD949	
3734	ODISHA	Kandhamal	Gochhapada	415264	Neripadar	20.442600	84.006200	OD949	Neripadar
3735	ODISHA	Kandhamal	Gochhapada	415280	Labedi	20.423100	84.005000	OD950	
3736	ODISHA	Kandhamal	Gochhapada	415263	Kadi saru	20.433800	84.001000	OD950	Kadi saru
3737	ODISHA	Kandhamal	Gochhapada	415279	Shrigoni	20.408700	84.005000	OD951	Shrigoni
3738	ODISHA	Kandhamal	Gochhapada	415281	Labedijungle	20.420100	83.998500	OD951	
3739	ODISHA	Kandhamal	Gochhapada	415283	kutanari	20.400900	83.976600	OD952	
3740	ODISHA	Kandhamal	Gochhapada	415282	Shradimunda	20.402900	83.989700	OD952	Shradimunda
3741	ODISHA	Kandhamal	Gochhapada	415297	Pangajungle	20.380100	83.960200	OD953	
3742	ODISHA	Kandhamal	Gochhapada	415299	Kaladi	20.391000	83.981100	OD953	Kaladi
3743	ODISHA	Kandhamal	Phiringia	416275	Patangi Jangala	20.341500	83.953200	OD954	
3744	ODISHA	Kandhamal	Phiringia	416274	Patangi	20.343000	83.960700	OD954	Patangi
3745	ODISHA	Kandhamal	Phiringia	416273	Pipalpanga	20.340400	83.969700	OD955	
3746	ODISHA	Kandhamal	Phiringia	416272	Bedakheta	20.348700	83.970700	OD955	Bedakheta
3747	ODISHA	Kandhamal	Phiringia	416278	Gudadani	20.340500	83.986000	OD956	
3748	ODISHA	Kandhamal	Phiringia	416333	Kalaspadar	20.342100	83.996000	OD956	Kalaspadar
3749	ODISHA	Kandhamal	Phiringia	416279	Markali	20.349800	83.982200	OD957	
3750	ODISHA	Kandhamal	Phiringia	416280	Sikeri	20.359300	83.982300	OD957	Sikeri
3751	ODISHA	Kandhamal	Gochhapada	415301	Pangajungle	20.369300	83.982300	OD958	Pangajungle
3752	ODISHA	Kandhamal	Phiringia	416282	Madepanga	20.375000	83.993700	OD958	
3753	ODISHA	Kandhamal	Phiringia	416281	Deisoru	20.368500	84.000900	OD959	
3754	ODISHA	Kandhamal	Phiringia	416283	Kalikuti	20.379500	84.002800	OD959	Kalikuti
3755	ODISHA	Kandhamal	Phiringia	416286	Uparatamatangia	20.380600	84.019700	OD960	Uparatamatangia
3756	ODISHA	Kandhamal	Phiringia	416285	Talatamtangia	20.381100	84.010600	OD960	
3757	ODISHA	Kandhamal	Phiringia	416288	Sripallajangala	20.369100	84.029600	OD961	Sripallajangala
3758	ODISHA	Kandhamal	Phiringia	416287	Gadadi	20.376300	84.029000	OD961	
3759	ODISHA	Kandhamal	Phiringia	416330	Barigura	20.348300	84.027700	OD962	
3760	ODISHA	Kandhamal	Phiringia	416289	Sripalla	20.361100	84.027800	OD962	Sripalla
3761	ODISHA	Kandhamal	Gochhapada	415077	Taladanganama	20.564900	83.874500	OR20	Taladanganama
3762	ODISHA	Kandhamal	Gochhapada	415076	Upardanganama	20.567500	83.864300	OR20	
3763	ODISHA	Kandhamal	Gochhapada	415114	Suthani	20.553900	83.855900	OR21	




Director, Govt. of Odisha
Bhubaneswar, New Delhi

S.No.	State	Village Name	Village Lat	Village Long	Cluster	Tower Location
3764	ODISHA	Kandhamal	415113	83.867600	OR21	Bhatuli
3765	ODISHA	Gochhapada	415078	83.896500	OR22	Apabiru
3766	ODISHA	Gochhapada	415079	83.904400	OR22	
3767	ODISHA	Gochhapada	415081	83.932400	OR23	
3768	ODISHA	Gochhapada	415080	83.915400	OR23	Dakari
3769	ODISHA	Gochhapada	415083	83.920400	OR24	
3770	ODISHA	Gochhapada	415085	83.928800	OR24	Tadikala
3771	ODISHA	Gochhapada	415097	84.062500	OR25	Kadisar and Kadikupa
3772	ODISHA	Gochhapada	415087	20.564800	OR25	
3773	ODISHA	Gochhapada	415096	20.548800	OR26	Kilupanga
3774	ODISHA	Gochhapada	415094	20.549100	OR26	
3775	ODISHA	Gochhapada	415089	20.555400	OR27	Irpisaru
3776	ODISHA	Phulabani	415361	20.558700	OR27	
3777	ODISHA	Phulabani	415360	20.564400	OR28	Sapangi
3778	ODISHA	Phulabani	415359	20.572900	OR28	
3779	ODISHA	Phulabani	415358	20.571500	OR29	Medikhole
3780	ODISHA	Phulabani	415356	20.574900	OR29	
3781	ODISHA	Phulabani	415364	20.562900	OR30	Katitara
3782	ODISHA	Phulabani	415357	20.569800	OR30	
3783	ODISHA	Phulabani	415366	20.551100	OR31	
3784	ODISHA	Phulabani	415365	20.560800	OR31	Khetapaju
3785	ODISHA	Phulabani	415369	20.550000	OR32	
3786	ODISHA	Phulabani	415354	20.575000	OR32	Miniakhathi
3787	ODISHA	Phulabani	415355	20.586100	OR32	
3788	ODISHA	Phulabani	415372	20.553400	OR33	
3789	ODISHA	Phulabani	415371	20.554900	OR33	Landurugura
3790	ODISHA	Phulabani	415374	20.551900	OR34	Gudabari
3791	ODISHA	Phulabani	415375	20.563200	OR34	
3792	ODISHA	Phulabani	415353	20.576600	OR35	Sraba
3793	ODISHA	Phulabani	415352	20.581200	OR35	
3794	ODISHA	Phulabani	415379	20.573200	OR36	Panisal




S.No.	State	District	Sub District Name	Village Code	Village Name	Village_Lat	Village_Long	Cluster	Tower Location
3795	ODISHA	Kandhamal	Phulabani	415346	Kurumuni	20.589000	84.310000	OR36	Kurumuni
3796	ODISHA	Kandhamal	Phulabani	415349	Matighati	20.606400	84.286900	OR37	Matighati
3797	ODISHA	Kandhamal	Phulabani	415348	Mundapather	20.608800	84.291300	OR37	
3798	ODISHA	Kandhamal	Phulabani	415318	Ghorapathar	20.660600	84.279200	OR39	
3799	ODISHA	Kandhamal	Phulabani	415319	Ginaninda	20.672800	84.295700	OR39	Ginaninda
3800	ODISHA	Kandhamal	Phulabani	415330	Kutibari	20.646600	84.283400	OR40	Kutibari
3801	ODISHA	Kandhamal	Phulabani	415329	Kusumsahi	20.653100	84.285700	OR40	
3802	ODISHA	Kandhamal	Phulabani	415320	Sekadi	20.676400	84.315800	OR41	Sakadi
3803	ODISHA	Kandhamal	Phulabani	415323	Pataisuga	20.678000	84.327000	OR41	
3804	ODISHA	Kandhamal	Phulabani	415321	Tundureju	20.669400	84.317700	OR42	Tundureju
3805	ODISHA	Kandhamal	Phulabani	415322	Banardei	20.671000	84.323200	OR42	
3806	ODISHA	Kandhamal	Phulabani	415325	Buru	20.649100	84.357400	OR43	
3807	ODISHA	Kandhamal	Phulabani	415324	Kirma	20.660400	84.351100	OR43	Kirma
3808	ODISHA	Kandhamal	Phulabani	415326	Mahapatrabasa	20.635500	84.367100	OR44	Mahapatrabasa
3809	ODISHA	Kandhamal	Phulabani	415327	Arma	20.637500	84.358000	OR44	
3810	ODISHA	Kandhamal	Phulabani	415333	Duguda	20.619200	84.341300	OR45	Duguda
3811	ODISHA	Kandhamal	Phulabani	415334	Chechibali	20.631800	84.349800	OR45	
3812	ODISHA	Kandhamal	Phulabani	415344	Pakadei	20.591200	84.345200	OR46	Pakadei
3813	ODISHA	Kandhamal	Phulabani	415336	Badenigochha	20.595600	84.376800	OR46	
3814	ODISHA	Kandhamal	Brahmanigaon	417315	Alanjori	19.638300	84.061700	SINGLE	Alanjori
3815	ODISHA	Kandhamal	Brahmanigaon	417313	Taragabali	19.644100	83.998100	SINGLE	Taragabali
3816	ODISHA	Kandhamal	Brahmanigaon	417308	Bhimiriguda	19.660300	83.969800	SINGLE	Bhimiriguda
3817	ODISHA	Kandhamal	Kotagarh	417239	Kutiguda	19.683500	83.751700	SINGLE	Kutiguda
3818	ODISHA	Kandhamal	Kotagarh	417238	Kalisiguda	19.688400	83.724900	SINGLE	Kalisiguda
3819	ODISHA	Kandhamal	Brahmanigaon	417278	Bujuli	19.697600	84.116100	SINGLE	Bujuli
3820	ODISHA	Kandhamal	Kotagarh	417257	Basurigan	19.705300	83.920500	SINGLE	Basurigan
3821	ODISHA	Kandhamal	Kotagarh	417235	Rindabali	19.712900	83.714200	SINGLE	Rindabali
3822	ODISHA	Kandhamal	Kotagarh	417242	Dharakota	19.716500	83.755100	SINGLE	Dharakota
3823	ODISHA	Kandhamal	Brahmanigaon	417279	Tamangi	19.719300	84.136400	SINGLE	Tamangi
3824	ODISHA	Kandhamal	Brahmanigaon	417269	Kalingi	19.721400	84.027900	SINGLE	Kalingi
3825	ODISHA	Kandhamal	Kotagarh	417236	Maskapanga	19.731100	83.735500	SINGLE	Maskapanga

Digitized by
 Govt. of Odisha
 Dept. of Panchayats, New Delhi

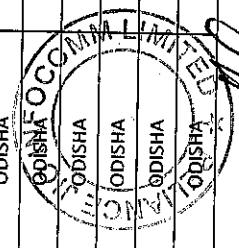


S.No.	State	Village Name	Village Lat	Village Long	Cluster	Tower Location
3826	ODISHA	Kandhamal	417213	83.887500	SINGLE	Jubaguda
3827	ODISHA	Kandhamal	417214	83.868900	SINGLE	Kuchimila
3828	ODISHA	Kandhamal	417224	83.714100	SINGLE	Judabali
3829	ODISHA	Kandhamal	417215	83.824700	SINGLE	Bhuteliguda
3830	ODISHA	Kandhamal	417263	84.132400	SINGLE	Hatimunda
3831	ODISHA	Kandhamal	417218	83.805400	SINGLE	Tuaguda
3832	ODISHA	Kandhamal	417219	83.784000	SINGLE	Ladimaha
3833	ODISHA	Kandhamal	417220	83.744600	SINGLE	Banduru
3834	ODISHA	Kandhamal	417221	83.725400	SINGLE	Sraliguda
3835	ODISHA	Kandhamal	417193	83.651600	SINGLE	Dimili
3836	ODISHA	Kandhamal	417198	83.737700	SINGLE	Gumapadara
3837	ODISHA	Kandhamal	417261	84.110100	SINGLE	Dadredi
3838	ODISHA	Kandhamal	417505	84.046300	SINGLE	Dabedi
3839	ODISHA	Kandhamal	417174	83.895600	SINGLE	Marlanga
3840	ODISHA	Kandhamal	417181	83.821000	SINGLE	Kutiguda
3841	ODISHA	Kandhamal	417503	84.005800	SINGLE	Atinbadi
3842	ODISHA	Kandhamal	417482	84.158000	SINGLE	Budanpipala
3843	ODISHA	Kandhamal	417167	83.942900	SINGLE	Tukubadi
3844	ODISHA	Kandhamal	417520	84.126500	SINGLE	Slowmaha
3845	ODISHA	Kandhamal	417655	84.388900	SINGLE	Badagada
3846	ODISHA	Kandhamal	417463	84.055500	SINGLE	Garadamaha
3847	ODISHA	Kandhamal	417105	83.609800	SINGLE	Kineri
3848	ODISHA	Kandhamal	417474	84.178200	SINGLE	Penapusi
3849	ODISHA	Kandhamal	417101	83.636800	SINGLE	Randanga
3850	ODISHA	Kandhamal	417164	83.907100	SINGLE	Makadala
3851	ODISHA	Kandhamal	417455	84.064100	SINGLE	Jidingimila
3852	ODISHA	Kandhamal	417459	83.983400	SINGLE	Jhimabadi
3853	ODISHA	Kandhamal	417140	83.793800	SINGLE	Dudimila
3854	ODISHA	Kandhamal	417144	83.919200	SINGLE	Gahiguda jangal
3855	ODISHA	Kandhamal	417141	83.863100	SINGLE	Pilimaha
3856	ODISHA	Kandhamal	417142	83.896900	SINGLE	Batadi




S.No.	State	District	Sub-District Name	Village Code	Village Name	Village_Lat	Village_Long	Cluster	Tower Location
3857	ODISHA	Kandhamal	Kotagarh	417135	Kirami	19.904700	83.937000	SINGLE	Kirami
3858	ODISHA	Kandhamal	Belaghar	417079	Gochhaka	19.905000	83.657200	SINGLE	Gochhaka
3859	ODISHA	Kandhamal	Tumudibandha	416973	Balama	19.906300	83.696300	SINGLE	Balama
3860	ODISHA	Kandhamal	Kotagarh	417139	Jargiguda	19.910900	83.842400	SINGLE	Jargiguda
3861	ODISHA	Kandhamal	Raikia	417635	Dakapanga	19.913100	84.405700	SINGLE	Dakapanga
3862	ODISHA	Kandhamal	Daringbadi	417435	Sitapanga (A)	19.913200	84.186400	SINGLE	Sitapanga (A)
3863	ODISHA	Kandhamal	Daringbadi	417420	Katabadi	19.917300	84.017900	SINGLE	Katabadi
3864	ODISHA	Kandhamal	Tumudibandha	416975	Kadama	19.918700	83.677200	SINGLE	Kadama
3865	ODISHA	Kandhamal	Tumudibandha	416968	Kakalanga	19.923000	83.712800	SINGLE	Kakalanga
3866	ODISHA	Kandhamal	Daringbadi	417417	Kampadi(A)	19.923600	83.989200	SINGLE	Kampadi(A)
3867	ODISHA	Kandhamal	Tumudibandha	416970	Pidamaha	19.927100	83.776400	SINGLE	Pidamaha
3868	ODISHA	Kandhamal	Kotagarh	417131	Lanjamaha	19.933400	83.875400	SINGLE	Lanjamaha
3869	ODISHA	Kandhamal	Belaghar	417073	Mundati	19.943600	83.561800	SINGLE	Mundati
3870	ODISHA	Kandhamal	Raikia	417606	Karada	19.944700	84.276800	SINGLE	Karada
3871	ODISHA	Kandhamal	Daringbadi	417392	Ganadakamba	19.947500	84.168900	SINGLE	Ganadakamba
3872	ODISHA	Kandhamal	Baliguda	416801	Alimaha	19.949100	83.927400	SINGLE	Alimaha
3873	ODISHA	Kandhamal	Kotagarh	417132	Barikia	19.949500	83.896300	SINGLE	Barikia
3874	ODISHA	Kandhamal	Raikia	417596	Sarbapanga	19.950100	84.328900	SINGLE	Sarbapanga
3875	ODISHA	Kandhamal	Belaghar	417065	Pikusi	19.953600	83.652600	SINGLE	Pikusi
3876	ODISHA	Kandhamal	Belaghar	417069	Germel	19.954400	83.631100	SINGLE	Germel
3877	ODISHA	Kandhamal	Daringbadi	417387	Basabadi	19.955200	84.032200	SINGLE	Basabadi
3878	ODISHA	Kandhamal	Raikia	417597	Sikabadi	19.961400	84.308800	SINGLE	Sikabadi
3879	ODISHA	Kandhamal	Tumudibandha	416963	Tarlangi	19.967000	83.644200	SINGLE	Tarlangi
3880	ODISHA	Kandhamal	Baliguda	416802	Padrakia	19.968500	83.935800	SINGLE	Padrakia
3881	ODISHA	Kandhamal	Raikia	417604	Baanda	19.969100	84.240100	SINGLE	Baanda
3882	ODISHA	Kandhamal	Kotagarh	417125	Sarkingia	19.972000	83.845800	SINGLE	Sarkingia
3883	ODISHA	Kandhamal	Daringbadi	417378	Pudunbadi	19.984800	84.209400	SINGLE	Pudunbadi
3884	ODISHA	Kandhamal	Raikia	417582	Sandhakupa	19.994800	84.228300	SINGLE	Sandhakupa
3885	ODISHA	Kandhamal	Belaghar	417032	Kambadi	20.004000	83.628600	SINGLE	Kambadi
3886	ODISHA	Kandhamal	Raikia	417587	Badamaha	20.006800	84.277100	SINGLE	Badamaha
3887	ODISHA	Kandhamal	Belaghar	417030	Gundabaru	20.007900	83.577800	SINGLE	Gundabaru

GOVERNMENT OF INDIA
Ministry of Information & Public Relations
New Delhi

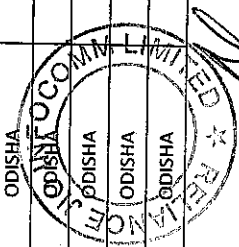


S.No.	State		Village Name	Village Lat	Village Long	Cluster	Tower Location	
3888	ODISHA	Kandhamal	Belaghar	417021	20.022100	83.548100	SINGLE	Sikibaru
3889	ODISHA	Kandhamal	Belaghar	417016	20.026800	83.599300	SINGLE	Siriki
3890	ODISHA	Kandhamal	Belaghar	417019	20.036300	83.566900	SINGLE	Ulaba
3891	ODISHA	Kandhamal	Tumudibandha	416937	20.042500	83.678500	SINGLE	Ghotakapadar
3892	ODISHA	Kandhamal	Daringbadi	417358	20.049200	84.121800	SINGLE	Baligada
3893	ODISHA	Kandhamal	Belaghar	417002	20.050300	83.591400	SINGLE	Guma
3894	ODISHA	Kandhamal	Tumudibandha	416923	20.052000	83.718000	SINGLE	Sodakia
3895	ODISHA	Kandhamal	Baliguda	416748	20.079900	83.846300	SINGLE	Gangeri
3896	ODISHA	Kandhamal	Baliguda	416724	20.092900	83.781600	SINGLE	Parampanga
3897	ODISHA	Kandhamal	Nuagaon	416887	20.097800	84.058000	SINGLE	Bandengia
3898	ODISHA	Kandhamal	Tumudibandha	416909	20.101900	83.725800	SINGLE	Danugan
3899	ODISHA	Kandhamal	Belaghar	416989	20.105400	83.588500	SINGLE	Tarlangi
3900	ODISHA	Kandhamal	Baliguda	416723	20.117200	83.770100	SINGLE	Tengeri
3901	ODISHA	Kandhamal	Baliguda	416717	20.118300	83.747600	SINGLE	Ballimaha
3902	ODISHA	Kandhamal	Baliguda	416720	20.131900	83.758600	SINGLE	Tandapadar
3903	ODISHA	Kandhamal	Baliguda	416712	20.133700	83.736700	SINGLE	Gumudumaha
3904	ODISHA	Kandhamal	Sarangagarh	416225	20.143800	84.121800	SINGLE	Mundaguda
3905	ODISHA	Kandhamal	Nuagaon	416865	20.161800	84.054000	SINGLE	Damerikia
3906	ODISHA	Kandhamal	Chakapada	416096	20.176700	84.505900	SINGLE	Ragapaju
3907	ODISHA	Kandhamal	Tikabali	416002	20.178800	84.373800	SINGLE	Makabidingia
3908	ODISHA	Kandhamal	Sarangagarh	416165	20.193400	84.111500	SINGLE	Magadigam
3909	ODISHA	Kandhamal	Baliguda	416655	20.194600	83.827400	SINGLE	Balakia
3910	ODISHA	Kandhamal	Baliguda	416629	20.201900	83.952800	SINGLE	Jarang
3911	ODISHA	Kandhamal	Nuagaon	416842	20.213000	84.021200	SINGLE	Bikanga
3912	ODISHA	Kandhamal	G.Udayagiri	415772	20.213000	84.436500	SINGLE	Mundagan
3913	ODISHA	Kandhamal	Baliguda	416644	20.220700	83.875200	SINGLE	Biraguda
3914	ODISHA	Kandhamal	Baliguda	416627	20.237900	83.991200	SINGLE	Sapakamba
3915	ODISHA	Kandhamal	Baliguda	416611	20.240100	83.890400	SINGLE	Balisuga
3916	ODISHA	Kandhamal	Phiringia	416462	20.244200	84.167700	SINGLE	Manuabadi
3917	ODISHA	Kandhamal	Nuagaon	416829	20.244900	84.067600	SINGLE	Bandudi
3918	ODISHA	Kandhamal	Tikabali	415942	20.259300	84.274500	SINGLE	Kilusuga




S.No.	State	District	Subdistrict Name	Village Code	Village Name	Village_Lat	Village_Long	Cluster	Tower Location
3919	ODISHA	Kandhamal	Phiringia	416448	Madapader	20.263000	84.041100	SINGLE	Madapader
3920	ODISHA	Kandhamal	Tikabali	415934	Danderibati	20.266700	84.246500	SINGLE	Danderibati
3921	ODISHA	Kandhamal	Phiringia	416453	Tilakpadi	20.267900	84.096700	SINGLE	Tilakpadi
3922	ODISHA	Kandhamal	Chakapada	416043	Ghudukapadar	20.282000	84.498300	SINGLE	Ghudukapadar
3923	ODISHA	Kandhamal	Tikabali	415913	Podamaha	20.287700	84.388600	SINGLE	Podamaha
3924	ODISHA	Kandhamal	Balliguda	416536	Daragamunda	20.296100	83.807000	SINGLE	Daragamunda
3925	ODISHA	Kandhamal	Balliguda	416548	Tamangi	20.298000	83.943000	SINGLE	Tamangi
3926	ODISHA	Kandhamal	Tikabali	415895	Gudrigam	20.303000	84.299500	SINGLE	Gudrigam
3927	ODISHA	Kandhamal	Tikabali	415914	Nandapaju	20.310100	84.409500	SINGLE	Nandapaju
3928	ODISHA	Kandhamal	Phiringia	416363	Talupader	20.313900	84.209000	SINGLE	Talupader
3929	ODISHA	Kandhamal	Balliguda	416522	Kilenjore	20.315300	83.872800	SINGLE	Kilenjore
3930	ODISHA	Kandhamal	Phiringia	416387	Nuapadar	20.321800	84.036000	SINGLE	Nuapadar
3931	ODISHA	Kandhamal	Phiringia	416276	Lendrigan	20.323800	83.963900	SINGLE	Lendrigan
3932	ODISHA	Kandhamal	G.Udayagiri	415759	Budeni-I	20.324700	84.349700	SINGLE	Budeni-I
3933	ODISHA	Kandhamal	Chakapada	416016	Baradakhhol	20.329500	84.439300	SINGLE	Baradakhhol
3934	ODISHA	Kandhamal	Phiringia	416359	Batripangi	20.335300	84.204600	SINGLE	Batripangi
3935	ODISHA	Kandhamal	Phulabani	415547	Gaerbata	20.337600	84.234700	SINGLE	Gaerbata
3936	ODISHA	Kandhamal	Phiringia	416334	Karekamba	20.338800	84.012500	SINGLE	Karekamba
3937	ODISHA	Kandhamal	Phiringia	416264	Kadu	20.343100	83.911800	SINGLE	Kadu
3938	ODISHA	Kandhamal	G.Udayagiri	415755	Salaguda	20.350500	84.332200	SINGLE	Salaguda
3939	ODISHA	Kandhamal	Phiringia	416251	Sule	20.354300	83.881500	SINGLE	Sule
3940	ODISHA	Kandhamal	Phiringia	416331	Milupara	20.356300	84.014000	SINGLE	Milupara
3941	ODISHA	Kandhamal	Phiringia	416271	Sipanjiripanga	20.360600	83.966300	SINGLE	Sipanjiripanga
3942	ODISHA	Kandhamal	Phiringia	416235	Masangata	20.362100	83.902500	SINGLE	Masangata
3943	ODISHA	Kandhamal	Khajuripada	415735	Nanagaleju	20.369800	84.421100	SINGLE	Nanagaleju
3944	ODISHA	Kandhamal	Balliguda	416489	Tidragan	20.380200	83.786400	SINGLE	Tidragan
3945	ODISHA	Kandhamal	Khajuripada	415732	Gumagada	20.383200	84.398600	SINGLE	Gumagada
3946	ODISHA	Kandhamal	Gochhapada	415292	Ladapadar	20.390700	83.845200	SINGLE	Ladapadar
3947	ODISHA	Kandhamal	Gochhapada	415288	Pindangi	20.397700	83.911700	SINGLE	Pindangi
3948	ODISHA	Kandhamal	Khajuripada	415685	Malikapada	20.399300	84.298000	SINGLE	Malikapada
3949	ODISHA	Kandhamal	Khajuripada	415681	Badabhuin	20.403500	84.277300	SINGLE	Badabhuin

Page 182 of 249

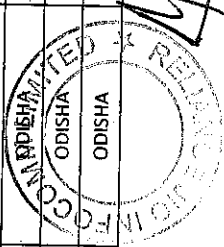


S.No.	State	Dist	Village Name	Village Lat	Village Long	Cluster	Tower Location
3950	ODISHA	Kandhamal	Baliguda	20.407200	83.773800	SINGLE	Sukalada
3951	ODISHA	Kandhamal	Gochhapada	20.410600	84.038800	SINGLE	Darisuga
3952	ODISHA	Kandhamal	Gochhapada	20.417600	83.874700	SINGLE	Tilkapanga
3953	ODISHA	Kandhamal	Phulabani	20.420500	84.136800	SINGLE	Pajigura
3954	ODISHA	Kandhamal	Phulabani	20.438500	84.174600	SINGLE	Sikhapara
3955	ODISHA	Kandhamal	Gochhapada	20.445200	83.840600	SINGLE	Glata
3956	ODISHA	Kandhamal	Gochhapada	20.476700	83.824400	SINGLE	Somangi
3957	ODISHA	Kandhamal	Gochhapada	20.498000	83.968600	SINGLE	Kasakadi
3958	ODISHA	Kandhamal	Gochhapada	20.500900	84.140900	SINGLE	Belapadar
3959	ODISHA	Kandhamal	Phulabani	20.502700	84.160500	SINGLE	Dadaki
3960	ODISHA	Kandhamal	Gochhapada	20.503400	84.114900	SINGLE	Pangapaju
3961	ODISHA	Kandhamal	Gochhapada	20.509000	84.089800	SINGLE	Badaganda
3962	ODISHA	Kandhamal	Gochhapada	20.528500	84.006200	SINGLE	Solaguda
3963	ODISHA	Kandhamal	Phulabani	20.529000	84.214300	SINGLE	Ghatikumpa
3964	ODISHA	Kandhamal	Gochhapada	20.530900	83.938400	SINGLE	Mandibala
3965	ODISHA	Kandhamal	Phulabani	20.534300	84.175800	SINGLE	Pusipaju
3966	ODISHA	Kandhamal	Gochhapada	20.534400	83.891500	SINGLE	Pirkadi
3967	ODISHA	Kandhamal	Gochhapada	20.536600	83.833400	SINGLE	Raigara
3968	ODISHA	Kandhamal	Gochhapada	20.544300	83.861000	SINGLE	Rangapadar
3969	ODISHA	Kandhamal	Phulabani	20.546000	84.163900	SINGLE	Ratumaska
3970	ODISHA	Kandhamal	Phulabani	20.546200	84.125800	SINGLE	Bangalasahi
3971	ODISHA	Kandhamal	Gochhapada	Not Found	Not Found	SINGLE	Adabali
3972	ODISHA	Kandhamal	Gochhapada	Not Found	Not Found	SINGLE	Budairpi
3973	ODISHA	Kandhamal	Brahmanigaon	Not Found	Not Found	SINGLE	Christapur
3974	ODISHA	Kandhamal	Raikia	Not Found	Not Found	SINGLE	Dhngesu
3975	ODISHA	Kandhamal	Phiringia	Not Found	Not Found	SINGLE	Dimurisahi
3976	ODISHA	Kandhamal	Gochhapada	Not Found	Not Found	SINGLE	Gadapanga
3977	ODISHA	Kandhamal	Gochhapada	Not Found	Not Found	SINGLE	Gamangi
3978	ODISHA	Kandhamal	Gochhapada	Not Found	Not Found	SINGLE	Gamani
3979	ODISHA	Kandhamal	Gochhapada	Not Found	Not Found	SINGLE	Gidapadar
3980	ODISHA	Kandhamal	Phiringia	Not Found	Not Found	SINGLE	Hatilamba

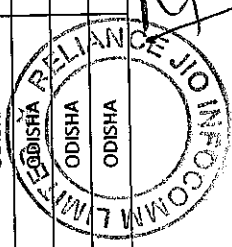


S.No.	State	District	Sub-District Name	Village Code	Village Name	Village Lat	Village Long	Cluster	Tower Location
3981	ODISHA	Kandhamal	Gochhapada	415315	Jaruganda	Not Found	Not Found	SINGLE	Jaruganda
3982	ODISHA	Kandhamal	Brahmanigaon	417351	Jirihanagar	Not Found	Not Found	SINGLE	Jirihanagar
3983	ODISHA	Kandhamal	Gochhapada	415266	Kambapara	Not Found	Not Found	SINGLE	Kambapara
3984	ODISHA	Kandhamal	Gochhapada	415090	Kandijodi	Not Found	Not Found	SINGLE	Kandijodi
3985	ODISHA	Kandhamal	Gochhapada	415309	Klasukau	Not Found	Not Found	SINGLE	Klasukau
3986	ODISHA	Kandhamal	Gochhapada	415313	Kusori	Not Found	Not Found	SINGLE	Kusori
3987	ODISHA	Kandhamal	Gochhapada	415317	Lubuki	Not Found	Not Found	SINGLE	Lubuki
3988	ODISHA	Kandhamal	Gochhapada	415091	Mionitodri	Not Found	Not Found	SINGLE	Mionitodri
3989	ODISHA	Kandhamal	Phiringia	416470	Mkudipadar	Not Found	Not Found	SINGLE	Mkudipadar
3990	ODISHA	Kandhamal	Brahmanigaon	417349	Mundapadar	Not Found	Not Found	SINGLE	Mundapadar
3991	ODISHA	Kandhamal	Tumudibandha	416987	Mundigarh DPF	Not Found	Not Found	SINGLE	Mundigarh DPF
3992	ODISHA	Kandhamal	Phiringia	416392	Padipanga	Not Found	Not Found	SINGLE	Padipanga
3993	ODISHA	Kandhamal	Gochhapada	415307	Petari	Not Found	Not Found	SINGLE	Petari
3994	ODISHA	Kandhamal	Gochhapada	415260	Priyedi	Not Found	Not Found	SINGLE	Priyedi
3995	ODISHA	Kandhamal	Phulabani	415565	Putudi	Not Found	Not Found	SINGLE	Putudi
3996	ODISHA	Kandhamal	Brahmanigaon	417350	Rajanagar	Not Found	Not Found	SINGLE	Rajanagar
3997	ODISHA	Kandhamal	Brahmanigaon	417347	Rajapur	Not Found	Not Found	SINGLE	Rajapur
3998	ODISHA	Kandhamal	Gochhapada	415308	Rajingapadara	Not Found	Not Found	SINGLE	Rajingapadara
3999	ODISHA	Kandhamal	Gochhapada	415170	Rakadi	Not Found	Not Found	SINGLE	Rakadi
4000	ODISHA	Kandhamal	Gochhapada	415312	Ranjani	Not Found	Not Found	SINGLE	Ranjani
4001	ODISHA	Kandhamal	Gochhapada	415311	Rasipadar	Not Found	Not Found	SINGLE	Rasipadar
4002	ODISHA	Kandhamal	Nuagaon	416862	Sabali	Not Found	Not Found	SINGLE	Sabali
4003	ODISHA	Kandhamal	Gochhapada	415304	Samukasa	Not Found	Not Found	SINGLE	Samukasa
4004	ODISHA	Kandhamal	Gochhapada	415310	Silandi	Not Found	Not Found	SINGLE	Silandi
4005	ODISHA	Kandhamal	Gochhapada	415259	Sipari	Not Found	Not Found	SINGLE	Sipari
4006	ODISHA	Kandhamal	Brahmanigaon	417348	Sundarpanka	Not Found	Not Found	SINGLE	Sundarpanka
4007	ODISHA	Kandhamal	Gochhapada	415110	Supula	20.548600	83.919200	SINGLE	Supula
4008	ODISHA	Kandhamal	Gochhapada	415112	Kumalsingi	20.549000	83.877600	SINGLE	Kumalsingi
4009	ODISHA	Kandhamal	Gochhapada	415106	Badapaju	20.553000	83.988500	SINGLE	Badapaju
4010	ODISHA	Kandhamal	Phulabani	415363	Betenipada	20.555000	84.132200	SINGLE	Betenipada
4011	ODISHA	Kandhamal	Gochhapada	415082	Kumbhaharu	20.576400	83.923000	SINGLE	Kumbhaharu

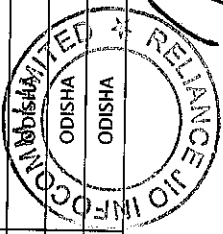
RECEIVED
 DISTRICT OFFICE
 KANDHAMAL DISTRICT
 GOVT. OF INDIA
 Bhubaneswar, Odisha



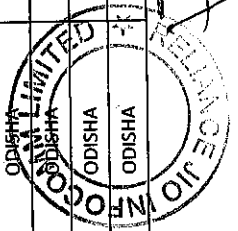
S.No.	State		Village Name	Village Lat	Village Long	Cluster	Tower Location
4012	ODISHA	Kandhamal	Gochhapada	20.577800	83.973100	SINGLE	Dumerigata
4013	ODISHA	Kandhamal	Phulabani	20.579600	84.294100	SINGLE	Tikarpada
4014	ODISHA	Kandhamal	Gochhapada	20.606400	83.919500	SINGLE	Gandrama
4015	ODISHA	Kandhamal	Phulabani	20.626300	84.285600	SINGLE	Ghattala
4016	ODISHA	Kandhamal	Phulabani	20.650100	84.323100	SINGLE	Bilabari
4017	ODISHA	Koraput	Boipariguda	18.672900	82.217300	OR126	
4018	ODISHA	Koraput	Boipariguda	18.727700	82.294700	OR127	
4019	ODISHA	Koraput	Boipariguda	18.732900	82.284900	OR127	Jodiguda
4020	ODISHA	Koraput	Boipariguda	18.688100	82.276800	OR128	Jodaamba
4021	ODISHA	Koraput	Boipariguda	18.704500	82.279300	OR128	
4022	ODISHA	Koraput	Boipariguda	18.662100	82.295900	OR129	Bagkadara
4023	ODISHA	Koraput	Boipariguda	18.675200	82.306700	OR129	
4024	ODISHA	Koraput	Boipariguda	18.662400	82.317000	OR130	Dhanibalsa
4025	ODISHA	Koraput	Boipariguda	18.672000	82.325300	OR130	
4026	ODISHA	Koraput	Machh kund	18.502800	82.392300	OR161	
4027	ODISHA	Koraput	Machh kund	18.523400	82.387900	OR168	Hanumal
4028	ODISHA	Koraput	Machh kund	18.605600	82.422100	OR171	Mundaput
4029	ODISHA	Koraput	Machh kund	18.611700	82.436400	OR171	
4030	ODISHA	Koraput	Machh kund	18.586000	82.420100	OR172	Sikral
4031	ODISHA	Koraput	Machh kund	18.590800	82.401400	OR172	
4032	ODISHA	Koraput	Boipariguda	18.633600	82.365400	OR174	
4033	ODISHA	Koraput	Boipariguda	18.641800	82.394800	OR174	Khemabeda
4034	ODISHA	Koraput	Padua	18.321600	82.689100	OR175	
4035	ODISHA	Koraput	Padua	18.333100	82.678900	OR175	Podaising
4036	ODISHA	Koraput	Padua	18.312500	82.643000	OR176	Kuda
4037	ODISHA	Koraput	Padua	18.317200	82.631400	OR176	
4038	ODISHA	Koraput	Padua	18.334400	82.632900	OR177	Kanta
4039	ODISHA	Koraput	Padua	18.336000	82.620000	OR177	
4040	ODISHA	Koraput	Padua	18.344200	82.615800	OR178	Gondhisikariput
4041	ODISHA	Koraput	Padua	18.347700	82.625500	OR178	
4042	ODISHA	Koraput	Padua	18.368200	82.611000	OR179	



S.No.	State	District	Sub District Name	Village Code	Village Name	Village_Lat	Village_Long	Cluster	Tower Location
4043	ODISHA	Koraput	Padua	429705	Lugum	18.374500	82.613400	OR179	Lugum
4044	ODISHA	Koraput	Padua	429680	Jalapat	18.388900	82.607600	OR180	
4045	ODISHA	Koraput	Padua	429675	Rasel	18.400700	82.600900	OR180	Rasel
4046	ODISHA	Koraput	Padua	429678	Dangabiri(Danbiri)	18.401900	82.579400	OR181	
4047	ODISHA	Koraput	Padua	429676	Parajabadapada	18.408400	82.588700	OR181	Parajabadapada
4048	ODISHA	Koraput	Padua	429674	Aringi	18.414200	82.609500	OR182	
4049	ODISHA	Koraput	Padua	429649	Redingi	18.424100	82.604600	OR182	Redingi
4050	ODISHA	Koraput	Padua	429681	Barangapali	18.405700	82.632600	OR183	
4051	ODISHA	Koraput	Padua	429673	Atanda	18.423400	82.627700	OR183	Atanda
4052	ODISHA	Koraput	Padua	429641	Antabiri	18.467900	82.598100	OR184	Antabiri
4053	ODISHA	Koraput	Padua	429643	Nuapat	18.469100	82.586300	OR184	
4054	ODISHA	Koraput	Machh kund	429604	Palam	18.492300	82.568200	OR185	
4055	ODISHA	Koraput	Machh kund	429606	Marada	18.506700	82.570500	OR185	Marada
4056	ODISHA	Koraput	Machh kund	429600	Anumanjar	18.495900	82.537400	OR186	
4057	ODISHA	Koraput	Machh kund	429599	Bangurupoda	18.514200	82.538600	OR186	Bangurupoda
4058	ODISHA	Koraput	Machh kund	429598	Badakichaba	18.523300	82.518400	OR187	
4059	ODISHA	Koraput	Machh kund	429596	Godihanjar	18.538600	82.524900	OR187	Godihanjar
4060	ODISHA	Koraput	Machh kund	429608	Chiliba	18.541700	82.564900	OR188	Chiliba
4061	ODISHA	Koraput	Machh kund	429593	Tama	18.556600	82.560700	OR188	
4062	ODISHA	Koraput	Machh kund	429578	Sargiguda	18.586200	82.559700	OR190	
4063	ODISHA	Koraput	Machh kund	429579	Dudipadar	18.591200	82.562400	OR190	Dudipadar
4064	ODISHA	Koraput	Machh kund	429524	Komarguda	18.610000	82.547500	OR191	Komarguda
4065	ODISHA	Koraput	Machh kund	429523	Mukhiput	18.612800	82.536200	OR191	
4066	ODISHA	Koraput	Machh kund	429522	Paladapat	18.613100	82.522000	OR192	
4067	ODISHA	Koraput	Machh kund	429513	Jalahanjar	18.623100	82.527400	OR192	Jalahanjar
4068	ODISHA	Koraput	Boipariguda	429375	Pami	18.658300	82.502300	OR193	Pami
4069	ODISHA	Koraput	Boipariguda	429374	Tentulpada	18.664600	82.491200	OR193	
4070	ODISHA	Koraput	Machh kund	429514	Chapadi	18.635700	82.515100	OR194	Chapadi
4071	ODISHA	Koraput	Machh kund	429518	Dandabad	18.647900	82.515100	OR194	
4072	ODISHA	Koraput	Machh kund	429515	Gelaguda	18.648700	82.523100	OR195	Gelaguda
4073	ODISHA	Koraput	Machh kund	429517	Chutiapada	18.655500	82.528900	OR195	

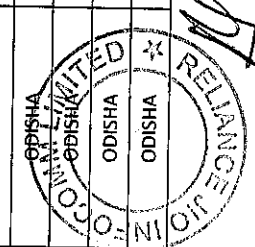


S.No.	State	Village Name	Village_Lat	Village_Long	Cluster	Tower Location
4074	ODISHA	Machh kund	18.625500	82.552700	OR196	
4075	ODISHA	Machh kund	18.639400	82.547500	OR196	Majhaput
4076	ODISHA	Machh kund	18.646000	82.551500	OR197	
4077	ODISHA	Machh kund	18.649500	82.561800	OR197	Kakalpada
4078	ODISHA	Machh kund	18.658000	82.558200	OR198	
4079	ODISHA	Machh kund	18.660600	82.561700	OR198	Silpada
4080	ODISHA	Machh kund	18.677000	82.554100	OR199	Chandua
4081	ODISHA	Machh kund	18.683600	82.547200	OR199	
4082	ODISHA	Nandapur	18.742000	82.560900	OR200	
4083	ODISHA	Bojpariguda	18.750200	82.550000	OR200	Gunji
4084	ODISHA	Nandapur	18.736500	82.604100	OR201	Bhitarchonda
4085	ODISHA	Nandapur	18.741400	82.590600	OR201	
4086	ODISHA	Nandapur	18.696600	82.641500	OR202	Lenjisuku
4087	ODISHA	Nandapur	18.712700	82.626000	OR202	
4088	ODISHA	Machh kund	18.632600	82.620300	OR203	Gatanput
4089	ODISHA	Nandapur	18.644600	82.623900	OR203	Kudasing
4090	ODISHA	Padua	18.450100	82.737300	OR210	
4091	ODISHA	Padua	18.457800	82.734900	OR210	
4092	ODISHA	Nandapur	18.460500	82.746100	OR211	Danduguda
4093	ODISHA	Padua	18.463900	82.741100	OR211	Adra
4094	ODISHA	Nandapur	18.471400	82.754400	OR212	
4095	ODISHA	Nandapur	18.477100	82.747100	OR212	Phanua
4096	ODISHA	Nandapur	18.448700	82.792600	OR213	
4097	ODISHA	Nandapur	18.458200	82.782400	OR213	Bijagura
4098	ODISHA	Nandapur	18.463800	82.794500	OR214	
4099	ODISHA	Nandapur	18.474300	82.795500	OR214	
4100	ODISHA	Nandapur	18.485900	82.785600	OR215	Rukuba
4101	ODISHA	Nandapur	18.487200	82.778600	OR215	
4102	ODISHA	Pottangi	18.457900	82.907200	OR216	
4103	ODISHA	Pottangi	18.459700	82.896300	OR216	Pondoi (Pandeil)
4104	ODISHA	Nandapur	18.508100	82.827300	OR217	

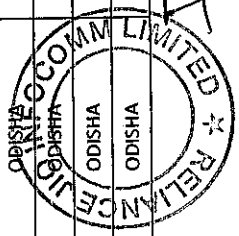


S.No.	State	District	Sub-District Name	Village code	Village Name	Village_Lat	Village_Long	Cluster	Tower Location
4105	ODISHA	Koraput	Nandapur	429900	Kumbharaguda	18.512200	82.820500	OR217	Kumbharaguda
4106	ODISHA	Koraput	Nandapur	429936	Malikubharput	18.498800	82.791200	OR218	
4107	ODISHA	Koraput	Nandapur	429903	Khemundugura	18.502800	82.787700	OR218	Khemundugura
4108	ODISHA	Koraput	Nandapur	429902	Bairagiput	18.505000	82.796100	OR219	
4109	ODISHA	Koraput	Nandapur	429904	Giriligura	18.511500	82.796300	OR219	Giriligura
4110	ODISHA	Koraput	Nandapur	429909	Darangaba	18.512300	82.776300	OR220	Darangaba
4111	ODISHA	Koraput	Nandapur	429908	Bariapakhana	18.517700	82.786500	OR220	
4112	ODISHA	Koraput	Nandapur	429913	Bhalugura	18.513500	82.741200	OR221	
4113	ODISHA	Koraput	Nandapur	429910	Reraput	18.514800	82.760200	OR221	Reraput
4114	ODISHA	Koraput	Nandapur	429905	Kurumaput	18.520700	82.803300	OR222	Kurumaput
4115	ODISHA	Koraput	Nandapur	429907	Salap	18.524400	82.797000	OR222	
4116	ODISHA	Koraput	Nandapur	429906	Mangiligura	18.530700	82.810300	OR223	Mangiligura
4117	ODISHA	Koraput	Nandapur	429892	Muthai	18.537700	82.800800	OR223	
4118	ODISHA	Koraput	Nandapur	429891	Sunabera	18.545900	82.792800	OR224	
4119	ODISHA	Koraput	Nandapur	429893	Pambi	18.547800	82.805200	OR224	Pambi
4120	ODISHA	Koraput	Nandapur	429890	Barapadar	18.542300	82.771600	OR225	Barapadar
4121	ODISHA	Koraput	Nandapur	429857	Kirajholla	18.557800	82.774200	OR225	
4122	ODISHA	Koraput	Nandapur	429842	Chhataput	18.576000	82.815100	OR226	Chhataput
4123	ODISHA	Koraput	Nandapur	429843	Blaput	18.584900	82.815500	OR226	
4124	ODISHA	Koraput	Nandapur	429840	Majhiput	18.572200	82.805400	OR227	Majhiput
4125	ODISHA	Koraput	Nandapur	429841	Litiput	18.577700	82.805200	OR227	
4126	ODISHA	Koraput	Nandapur	429853	Gutalguda	18.562700	82.800400	OR228	Gutalguda
4127	ODISHA	Koraput	Nandapur	429839	Porapadar	18.570700	82.798900	OR228	
4128	ODISHA	Koraput	Nandapur	429855	Khotalput	18.556700	82.792600	OR229	Khotalput
4129	ODISHA	Koraput	Nandapur	429854	Charampi	18.563300	82.794600	OR229	
4130	ODISHA	Koraput	Nandapur	429833	Chhaparamba	18.575400	82.785200	OR230	Chhaparamba
4131	ODISHA	Koraput	Nandapur	429832	Kamaragura	18.580700	82.780600	OR230	
4132	ODISHA	Koraput	Nandapur	429831	Chingurichua	18.581700	82.768600	OR231	
4133	ODISHA	Koraput	Nandapur	429829	Kharagapur	18.586800	82.766000	OR231	Kharagapur
4134	ODISHA	Koraput	Nandapur	429867	Kamarabelgan	18.571200	82.684000	OR232	Kamarabelgan
4135	ODISHA	Koraput	Nandapur	429866	Khataput	18.575600	82.698600	OR232	

OFFICE
 DIRECTOR GENERAL
 AIRTEL/ New Delhi

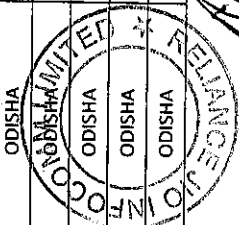


S.No.	State	Koraput	Nandapur	Village Name	Village_Lat	Village_Long	Cluster	Tower Location
4136	ODISHA	Koraput	Nandapur	Lamanda	18.590600	82.692700	OR233	Lamanda
4137	ODISHA	Koraput	Nandapur	Pujhariput	18.594200	82.709100	OR233	
4138	ODISHA	Koraput	Nandapur	Analaghat	18.600100	82.736900	OR234	
4139	ODISHA	Koraput	Nandapur	Semala	18.603800	82.750000	OR234	Semala
4140	ODISHA	Koraput	Nandapur	Buchhaput	18.602800	82.730000	OR235	
4141	ODISHA	Koraput	Nandapur	Gadijholla	18.604400	82.722100	OR235	Gadijholla
4142	ODISHA	Koraput	Nandapur	Maliput	18.617400	82.735200	OR236	Maliput
4143	ODISHA	Koraput	Nandapur	Katar	18.622300	82.725300	OR236	
4144	ODISHA	Koraput	Pottangi	Simageda	18.393500	83.054300	OR237	
4145	ODISHA	Koraput	Pottangi	Bandagudi (Bandhagudi)	18.407600	83.065600	OR237	Bandagudi (Bandhagudi)
4146	ODISHA	Koraput	Pottangi	Tumbiguda	18.416800	83.041400	OR238	Tumbiguda
4147	ODISHA	Koraput	Pottangi	Bangarugudi	18.433500	83.054000	OR238	
4148	ODISHA	Koraput	Pottangi	Olaparu	18.392300	83.014000	OR239	Olaparu
4149	ODISHA	Koraput	Pottangi	Panabadi	18.424000	83.018200	OR239	
4150	ODISHA	Koraput	Pottangi	Sikaparu	18.380800	82.972300	OR240	
4151	ODISHA	Koraput	Pottangi	Tologolluru (Talogolluru)	18.385400	82.960000	OR240	Tologolluru (Talogolluru)
4152	ODISHA	Koraput	Pottangi	Dalapatiguda	18.483100	82.967800	OR241	
4153	ODISHA	Koraput	Pottangi	Gugaguda	18.489700	82.967300	OR241	Gugaguda
4154	ODISHA	Koraput	Pottangi	Setrai	18.505000	82.941800	OR242	
4155	ODISHA	Koraput	Pottangi	Bituguda	18.516500	82.933900	OR242	Bituguda
4156	ODISHA	Koraput	Pottangi	Pilikabitra	18.550500	83.017500	OR243	
4157	ODISHA	Koraput	Pottangi	Bitra	18.556300	83.031800	OR243	Bitra
4158	ODISHA	Koraput	Koraput	Sukutaput	18.809500	82.860900	OR244	
4159	ODISHA	Koraput	Koraput	Batisil	18.821600	82.868600	OR244	Batisil
4160	ODISHA	Koraput	Koraput	Malingijodi	18.815700	82.834700	OR245	Malingijodi
4161	ODISHA	Koraput	Koraput	Kesabaguda	18.818100	82.846500	OR245	
4162	ODISHA	Koraput	Koraput	Bagara	18.921500	82.686400	OR246	Dakara
4163	ODISHA	Koraput	Koraput	Dakara	18.926000	82.690700	OR246	Dakara
4164	ODISHA	Koraput	Koraput	Majhiguda	18.927900	82.723300	OR247	
4165	ODISHA	Koraput	Koraput	Tanginiguda	18.936100	82.731000	OR247	Tanginiguda
4166	ODISHA	Koraput	Koraput	Raulipadar	18.987600	82.704200	OR248	

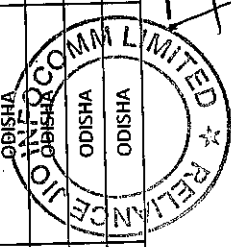


S.No.	State	District	Sub-District Name	Village Code	Village Name	Village Lat	Village Long	Cluster	Tower Location
4167	ODISHA	Koraput	Koraput	428874	Pindapadar	18.991600	82.698300	OR248	Pindapadar
4168	ODISHA	Koraput	Bhairabsingpur	428349	Malguda	18.997900	82.742500	OR249	Malguda
4169	ODISHA	Koraput	Bhairabsingpur	428347	Bhalumohul	19.010200	82.736100	OR249	
4170	ODISHA	Koraput	Bhairabsingpur	428332	Damboturunj	19.022700	82.757200	OR250	Damboturunj
4171	ODISHA	Koraput	Bhairabsingpur	428333	Lakhsil	19.024100	82.743700	OR250	
4172	ODISHA	Koraput	Bhairabsingpur	428348	Chandobeda	19.009800	82.753100	OR251	Chandobeda
4173	ODISHA	Koraput	Koraput	428880	Kharaguda	19.013500	82.769600	OR251	
4174	ODISHA	Koraput	Dasamantapur	428472	Chindrijodi	19.012500	82.800200	OR252	Chindrijodi
4175	ODISHA	Koraput	Koraput	428881	Simejamu(Sunjam)	19.012700	82.786600	OR252	
4176	ODISHA	Koraput	Dasamantapur	428471	Korikipadar	19.013000	82.812000	OR253	Korikipadar
4177	ODISHA	Koraput	Dasamantapur	428470	Barakaudi	19.022100	82.827900	OR253	
4178	ODISHA	Koraput	Koraput	428910	Kartaschandalguda	18.885700	82.800000	OR254	Kartaschandalguda
4179	ODISHA	Koraput	Koraput	428911	Rajuguda	18.898700	82.795000	OR254	
4180	ODISHA	Koraput	Koraput	428886	Bisali	18.966500	82.764000	OR255	Bisali
4181	ODISHA	Koraput	Koraput	428877	Kachaguda	18.968300	82.751100	OR255	
4182	ODISHA	Koraput	Koraput	428878	Patipar	18.981700	82.749700	OR256	
4183	ODISHA	Koraput	Koraput	428879	Bagiribeda	18.990900	82.759600	OR256	Bagiribeda
4184	ODISHA	Koraput	Dasamantapur	428473	Tengrasil	18.991300	82.801200	OR257	
4185	ODISHA	Koraput	Koraput	428882	Banuaguda	18.996500	82.780600	OR257	Banuaguda
4186	ODISHA	Koraput	Koraput	428898	Chakarliput	18.915100	82.834500	OR258	
4187	ODISHA	Koraput	Koraput	428900	Gadiaguda	18.919400	82.853900	OR258	Gadiaguda
4188	ODISHA	Koraput	Dasamantapur	428479	Kaminuaguda	18.931200	82.895700	OR259	
4189	ODISHA	Koraput	Dasamantapur	428477	Godri	18.939300	82.871500	OR259	Godri
4190	ODISHA	Koraput	Dasamantapur	428476	Kodalatal	18.956200	82.868200	OR260	Kodalatal
4191	ODISHA	Koraput	Dasamantapur	428481	Tabajaguda	18.970400	82.879800	OR260	
4192	ODISHA	Koraput	Dasamantapur	428485	Gaudramji	18.959000	82.943700	OR262	
4193	ODISHA	Koraput	Dasamantapur	428487	Maligam	18.965900	82.961500	OR262	Maligam
4194	ODISHA	Koraput	Dasamantapur	428490	Tiriguda	18.964100	82.971500	OR263	
4195	ODISHA	Koraput	Kakiriguma	428844	Tunupar	18.973800	82.977600	OR263	Tunupar
4196	ODISHA	Koraput	Dasamantapur	428457	Kusumput	19.019100	82.976000	OR264	
4197	ODISHA	Koraput	Dasamantapur	428458	Tamkiaguda	19.020000	82.970200	OR264	Tamkiaguda

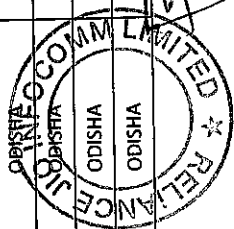
GOVT. OFFICE
 DISTRICT OFFICE
 KORAPUT
 GOVT. OF ODISHA
 Bhubaneswar, New Delhi



S.No.	State		Village Name	Village Lat	Village Long	Cluster	Tower Location
4198	ODISHA	Koraput	Dasamantapur	18.983900	82.951300	OR265	Jodipai
4199	ODISHA	Koraput	Dasamantapur	18.992000	82.958900	OR265	
4200	ODISHA	Koraput	Dasamantapur	19.061200	82.831800	OR268	
4201	ODISHA	Koraput	Dasamantapur	19.065700	82.827600	OR268	Baragachha
4202	ODISHA	Koraput	Dasamantapur	19.083500	82.799800	OR269	Chandeipadar
4203	ODISHA	Koraput	Dasamantapur	19.091000	82.782600	OR269	
4204	ODISHA	Koraput	Dasamantapur	19.148700	82.813400	OR270	Ambaguda
4205	ODISHA	Koraput	Dasamantapur	19.156100	82.810300	OR270	
4206	ODISHA	Koraput	Dasamantapur	19.074800	82.880400	OR271	
4207	ODISHA	Koraput	Dasamantapur	19.090700	82.872900	OR271	Tikarapara
4208	ODISHA	Koraput	Dasamantapur	19.119800	82.896300	OR272	
4209	ODISHA	Koraput	Dasamantapur	19.138000	82.894700	OR272	Uparratabandh
4210	ODISHA	Koraput	Dasamantapur	19.177400	82.864500	OR273	Talanga
4211	ODISHA	Koraput	Dasamantapur	19.195100	82.858900	OR273	
4212	ODISHA	Koraput	Dasamantapur	19.161000	82.890400	OR276	Rolambo
4213	ODISHA	Koraput	Dasamantapur	19.156700	82.935400	OR277	Kaliamba
4214	ODISHA	Koraput	Lakshmpur	19.051400	83.106400	OR278	
4215	ODISHA	Koraput	Lakshmpur	19.059500	83.105100	OR278	Rajanpanasgura
4216	ODISHA	Koraput	Dasamantapur	19.081600	82.999500	OR281	
4217	ODISHA	Koraput	Dasamantapur	19.085000	83.017400	OR281	Autdora
4218	ODISHA	Koraput	Dasamantapur	19.108200	83.003700	OR285	Nalamari
4219	ODISHA	Koraput	Boipariguda	18.776500	82.205800	OR62	
4220	ODISHA	Koraput	Boipariguda	18.784400	82.193300	OR62	Pujariput
4221	ODISHA	Koraput	Kundura	18.900800	82.280400	OR63	Dudumapadar
4222	ODISHA	Koraput	Kundura	18.911800	82.277400	OR63	
4223	ODISHA	Koraput	Kundura	18.928400	82.291400	OR64	Gamakapadar
4224	ODISHA	Koraput	Kundura	18.943300	82.294900	OR64	
4225	ODISHA	Koraput	Kundura	18.941200	82.277300	OR65	Jabapadar
4226	ODISHA	Koraput	Kundura	18.947900	82.261700	OR65	
4227	ODISHA	Koraput	Pottangi	18.633900	82.958500	OR110	Jamukota
4228	ODISHA	Koraput	Pottangi	18.643900	82.970700	OR110	

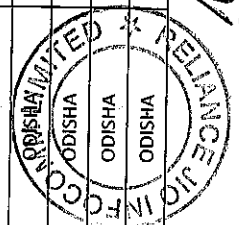


S.No.	State	Cluster	Village Name	Village Lat	Village Long	Cluster	Tower Location
4260	ODISHA	Koraput	Narayanpatana	18.739400	83.041900	OR124	
4261	ODISHA	Koraput	Pichuri	18.740000	83.054900	OR124	Pichuri
4262	ODISHA	Koraput	Borisi	18.750800	83.064100	OR125	
4263	ODISHA	Koraput	Upargumandi	18.759800	83.075700	OR125	Upargumandi
4264	ODISHA	Koraput	Swagamari	18.760500	83.118400	OR126	Swagamari
4265	ODISHA	Koraput	Uparamankidi	18.769200	83.102100	OR126	
4266	ODISHA	Koraput	Mankidi	18.785200	83.111400	OR127	Mankidi
4267	ODISHA	Koraput	Arikota	18.792500	83.120400	OR127	
4268	ODISHA	Koraput	Laumala	18.795300	83.128900	OR128	
4269	ODISHA	Koraput	Nakitpadar	18.804100	83.129400	OR128	Nakitpadar
4270	ODISHA	Koraput	Samana	18.825000	83.124800	OR130	
4271	ODISHA	Koraput	Bhaliaput	18.828100	83.138600	OR130	Bhaliaput
4272	ODISHA	Koraput	Upararenga	18.817700	83.150000	OR131	
4273	ODISHA	Koraput	Talarenga	18.819400	83.142200	OR131	Talarenga
4274	ODISHA	Koraput	Salapagura	18.827800	83.158500	OR132	Salapagura
4275	ODISHA	Koraput	Wadajhola	18.838200	83.162600	OR132	
4276	ODISHA	Koraput	Nachikabarangi	18.773200	83.164400	OR133	
4277	ODISHA	Koraput	Bhitaralacha	18.788700	83.166900	OR133	Bhitaralacha
4278	ODISHA	Koraput	Thatrajlochha	18.795900	83.192000	OR134	Thatrajlochha
4279	ODISHA	Koraput	Chintagura	18.807800	83.192100	OR134	
4280	ODISHA	Koraput	Manjaragura	18.811200	83.200000	OR135	
4281	ODISHA	Koraput	Dugam	18.818400	83.203200	OR135	Dugam
4282	ODISHA	Koraput	Borigi	18.822700	83.219700	OR136	Borigi
4283	ODISHA	Koraput	Bhasamjhola	18.824800	83.207600	OR136	
4284	ODISHA	Koraput	Kilimisi	18.804900	83.212600	OR137	Kilimisi
4285	ODISHA	Koraput	Kambalasa(Kambibalsa)	18.810200	83.221300	OR137	
4286	ODISHA	Koraput	Berla	18.794800	83.236500	OR138	
4287	ODISHA	Koraput	Kankanaput	18.801900	83.238100	OR138	Kankanaput
4288	ODISHA	Koraput	Talakesala	18.753900	83.216000	OR139	Talakesala
4289	ODISHA	Koraput	Bapalisala (Badakesela)	18.765500	83.203200	OR139	
4290	ODISHA	Koraput	Renga	18.782400	83.216700	OR140	

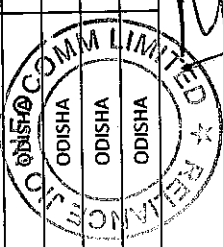


S.No.	State	District	Sub-District Name	Village Code	Village Name	Village_Lat	Village_Long	Cluster	Tower Location
4291	ODISHA	Koraput	Narayanpatana	428678	Uparaulubari	18.782900	83.206800	ORI40	Uparaulubari
4292	ODISHA	Koraput	Kotiya	430111	Barnapadu	18.676200	83.087700	ORI41	
4293	ODISHA	Koraput	Kotiya	430108	Konadora	18.680500	83.101400	ORI41	Konadora
4294	ODISHA	Koraput	Kotiya	430109	Solapguda	18.687400	83.104600	ORI42	
4295	ODISHA	Koraput	Kotiya	430104	Phagunsenari	18.694700	83.101400	ORI42	Phagunsenari
4296	ODISHA	Koraput	Kotiya	430107	Harmandangi	18.685100	83.115300	ORI43	Harmandangi
4297	ODISHA	Koraput	Kotiya	430105	Phattusenari	18.694700	83.117100	ORI43	
4298	ODISHA	Koraput	Kotiya	430106	Mahipani	18.696400	83.132700	ORI43	
4299	ODISHA	Koraput	Narayanpatana	428615	Sarabugura	18.883300	83.118100	ORI44	
4300	ODISHA	Koraput	Narayanpatana	428572	Pardiambo	18.891000	83.095200	ORI44	Pardiambo
4301	ODISHA	Koraput	Narayanpatana	428571	Masanimunda	18.925700	83.113700	ORI45	
4302	ODISHA	Koraput	Narayanpatana	428570	Panabari	18.928100	83.135500	ORI45	Panabari
4303	ODISHA	Koraput	Narayanpatana	428689	Sekaram	18.805800	83.249600	ORI50	Sekaram
4304	ODISHA	Koraput	Narayanpatana	428690	Dihura	18.815500	83.245200	ORI50	
4305	ODISHA	Koraput	Bandhugaon	428834	Chinavalara	18.807200	83.271600	ORI51	Chinavalara
4306	ODISHA	Koraput	Bandhugaon	428833	Putikavalsa	18.816200	83.261200	ORI51	
4307	ODISHA	Koraput	Bandhugaon	428836	Chekabalsa	18.830000	83.269700	ORI52	
4308	ODISHA	Koraput	Bandhugaon	428837	Barlamunda	18.845300	83.271600	ORI52	Barlamunda
4309	ODISHA	Koraput	Bandhugaon	428841	Jankarakali	18.823900	83.293100	ORI54	
4310	ODISHA	Koraput	Bandhugaon	428835	Pedawalara	18.827100	83.279400	ORI54	Pedawalara
4311	ODISHA	Koraput	Bandhugaon	428843	Lokarli	18.827100	83.312300	ORI55	
4312	ODISHA	Koraput	Bandhugaon	428840	Bikrampur	18.835900	83.305700	ORI55	Bikrampur
4313	ODISHA	Koraput	Narayanpatana	428593	Narimitiki	18.841000	83.241100	ORI56	
4314	ODISHA	Koraput	Narayanpatana	428592	Kelubadi	18.848800	83.236200	ORI56	Kelubadi
4315	ODISHA	Koraput	Narayanpatana	428586	Bagam	18.861700	83.201400	ORI57	Bagam
4316	ODISHA	Koraput	Narayanpatana	428585	Biripur	18.870100	83.203700	ORI57	
4317	ODISHA	Koraput	Narayanpatana	428587	Siriguda	18.874300	83.212800	ORI58	Siriguda
4318	ODISHA	Koraput	Narayanpatana	428584	Kumbhari	18.884700	83.207200	ORI58	
4319	ODISHA	Koraput	Narayanpatana	428588	Ranganguda	18.884200	83.219900	ORI59	Ranganguda
4320	ODISHA	Koraput	Narayanpatana	428589	Kanchanapar	18.896000	83.228400	ORI59	
4321	ODISHA	Koraput	Bandhugaon	428784	Kumutiharana	18.936100	83.201700	ORI60	

Page 194 of 249




S.No.	State	Block	Village Name	Village Lat	Village Long	Cluster	Tower Location
4322	ODISHA	Koraput	Kunjari	18.945200	83.205800	ORI60	Kunjari
4323	ODISHA	Koraput	Upardabari	18.968400	83.226000	ORI63	Digudabari
4324	ODISHA	Koraput	Digudabari	18.968600	83.219400	ORI63	Digudabari
4325	ODISHA	Koraput	Machhapadar	19.049500	83.268600	ORI70	Mamidivalsa
4326	ODISHA	Koraput	Mamidivalsa	18.871200	83.248300	ORI71	Mamidivalsa
4327	ODISHA	Koraput	Anakariri	18.879500	83.254100	ORI71	
4328	ODISHA	Koraput	Karkattiki	18.853600	83.251600	ORI72	
4329	ODISHA	Koraput	Jangrivalsa	18.862000	83.253100	ORI72	Jangrivalsa
4330	ODISHA	Koraput	Dimitigura	18.866000	83.275300	ORI73	
4331	ODISHA	Koraput	Panasabhadra	18.879800	83.269800	ORI73	Panasabhadra
4332	ODISHA	Koraput	Lopeta	18.896600	83.272900	ORI74	Lopeta
4333	ODISHA	Koraput	Raghumara	18.906700	83.277400	ORI74	
4334	ODISHA	Koraput	Kabeti	18.894600	83.296900	ORI75	Kabeti
4335	ODISHA	Koraput	Chakiova	18.895900	83.321000	ORI75	
4336	ODISHA	Koraput	Elagabalasa	18.919900	83.294500	ORI76	Elagabalasa
4337	ODISHA	Koraput	Talaputesu	18.922500	83.302600	ORI76	
4338	ODISHA	Koraput	Dakamara(Pedakamara)	18.921700	83.330500	ORI77	Dakamara(Pedakamara)
4339	ODISHA	Koraput	Reiganda	18.921800	83.338000	ORI77	
4340	ODISHA	Koraput	Singjhola	18.955400	83.355600	ORI78	
4341	ODISHA	Koraput	Tanku	18.956200	83.362300	ORI78	Tanku
4342	ODISHA	Koraput	Martigura	18.904500	83.366900	ORI79	Martigura
4343	ODISHA	Koraput	Jala	18.913300	83.360500	ORI79	
4344	ODISHA	Koraput	Manikavalsa	18.879000	83.369900	ORI80	Manikavalsa
4345	ODISHA	Koraput	Kundasilabari	18.890400	83.370800	ORI80	
4346	ODISHA	Koraput	Chekabalsa	18.854600	83.354700	ORI81	
4347	ODISHA	Koraput	Kandhabalsa	18.861400	83.352200	ORI81	Kandhabalsa
4348	ODISHA	Koraput	Pipalbhadra	18.870500	83.350300	ORI82	Pipalbhadra
4349	ODISHA	Koraput	Kapalara	18.871800	83.336600	ORI82	
4350	ODISHA	Koraput	Ambabalsa	18.861800	83.366900	ORI83	
4351	ODISHA	Koraput	Palapusilabari	18.870500	83.369400	ORI83	Palapusilabari
4352	ODISHA	Koraput	Upara Bhatrapali	18.855600	83.383400	ORI84	

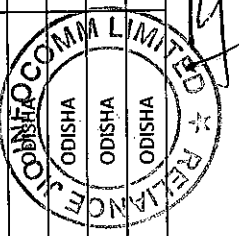


S.No.	State	District	Sub-District Name	Village Code	Village Name	Village Lat	Village Long	Cluster	Tower Location
4353	ODISHA	Koraput	Bandhugaon	428813	Sanabankedi	18.857500	83.374300	OR184	Sanabankedi
4354	ODISHA	Koraput	Bandhugaon	428751	Uparpatesu	18.942000	83.318900	OR185	
4355	ODISHA	Koraput	Bandhugaon	428749	Bodomathur	18.951600	83.312900	OR185	Bodomathur
4356	ODISHA	Koraput	Bandhugaon	428748	Sanmathur	18.963300	83.304400	OR186	Sanmathur
4357	ODISHA	Koraput	Bandhugaon	428747	Chintagada	18.967300	83.298000	OR186	
4358	ODISHA	Koraput	Bandhugaon	428745	Gandipadu	18.980400	83.312000	OR187	Gandipadu
4359	ODISHA	Koraput	Bandhugaon	428744	Sabdām	18.989400	83.301300	OR187	
4360	ODISHA	Koraput	Bandhugaon	428732	Kutesu	19.006500	83.300800	OR188	Kutesu
4361	ODISHA	Koraput	Bandhugaon	428731	Leddingi	19.016000	83.304300	OR188	
4362	ODISHA	Koraput	Bandhugaon	428729	Tadingdangar	19.007300	83.328700	OR189	
4363	ODISHA	Koraput	Bandhugaon	428730	Antamara	19.008500	83.317700	OR189	Antamara
4364	ODISHA	Koraput	Bandhugaon	428726	Katagura	19.026200	83.287100	OR190	Katagura
4365	ODISHA	Koraput	Bandhugaon	428719	Deodola	19.032500	83.297500	OR190	
4366	ODISHA	Koraput	Bandhugaon	428718	Bhatatambedi	19.036100	83.309000	OR191	
4367	ODISHA	Koraput	Bandhugaon	428717	Derka	19.044300	83.314500	OR191	Derka
4368	ODISHA	Koraput	Bandhugaon	428715	Jambadi	19.052400	83.323900	OR192	
4369	ODISHA	Koraput	Bandhugaon	428716	Odesi	19.058000	83.319300	OR192	Odesi
4370	ODISHA	Koraput	Bandhugaon	428713	Sanakarli	19.068800	83.331900	OR193	
4371	ODISHA	Koraput	Bandhugaon	428709	Sarapuru	19.072300	83.322400	OR193	Sarapuru
4372	ODISHA	Koraput	Bandhugaon	428712	Anabari	19.077800	83.337300	OR194	
4373	ODISHA	Koraput	Bandhugaon	428711	Nakti	19.085000	83.333800	OR194	Nakti
4374	ODISHA	Koraput	Boipariguda	429337	Badabeta	Not Found	Not Found	SINGLE	Badabeta
4375	ODISHA	Koraput	Boipariguda	429430	Bagbeda	Not Found	Not Found	SINGLE	Bagbeda
4376	ODISHA	Koraput	Boipariguda	429463	Bhalubeda	Not Found	Not Found	SINGLE	Bhalubeda
4377	ODISHA	Koraput	Boipariguda	429183	Bhalujhola	Not Found	Not Found	SINGLE	Bhalujhola
4378	ODISHA	Koraput	Boipariguda	429443	Chamellikund	Not Found	Not Found	SINGLE	Chamellikund
4379	ODISHA	Koraput	Boipariguda	429336	Chikatjodi	Not Found	Not Found	SINGLE	Chikatjodi
4380	ODISHA	Koraput	Boipariguda	429184	Darnijodi	Not Found	Not Found	SINGLE	Darnijodi
4381	ODISHA	Koraput	Boipariguda	429452	Dhobaatal	Not Found	Not Found	SINGLE	Dhobaatal
4382	ODISHA	Koraput	Boipariguda	429404	Dongadhar	Not Found	Not Found	SINGLE	Dongadhar
4383	ODISHA	Koraput	Boipariguda	429187	Giuriaguda	Not Found	Not Found	SINGLE	Giuriaguda

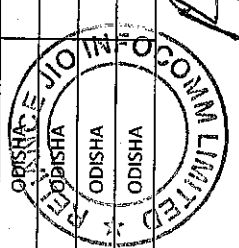
Handwritten signature and stamp at the top right of the page.



S.No.	State			Village Name	Village Lat	Village Long	Cluster	Tower Location
4384	ODISHA	Koraput	Boipariguda	429408	Not Found	Not Found	SINGLE	Golariguda
4385	ODISHA	Koraput	Boipariguda	429426	Not Found	Not Found	SINGLE	Gurumurtyguda
4386	ODISHA	Koraput	Boipariguda	429407	Not Found	Not Found	SINGLE	Jaba
4387	ODISHA	Koraput	Boipariguda	429355	Not Found	Not Found	SINGLE	Jhulani
4388	ODISHA	Koraput	Narayanpatana	428659	Not Found	Not Found	SINGLE	Kadrakabarangi
4389	ODISHA	Koraput	Boipariguda	429377	Not Found	Not Found	SINGLE	Kattopoda
4390	ODISHA	Koraput	Boipariguda	429395	Not Found	Not Found	SINGLE	Kendukund
4391	ODISHA	Koraput	Boipariguda	429357	Not Found	Not Found	SINGLE	Kesariguda
4392	ODISHA	Koraput	Boipariguda	429402	Not Found	Not Found	SINGLE	Lalari
4393	ODISHA	Koraput	Boipariguda	429413	Not Found	Not Found	SINGLE	Laxmanpur
4394	ODISHA	Koraput	Boipariguda	429451	Not Found	Not Found	SINGLE	Mankadadangara
4395	ODISHA	Koraput	Bandhugaon	428842	Not Found	Not Found	SINGLE	Muakarfi
4396	ODISHA	Koraput	Kundura	429132	Not Found	Not Found	SINGLE	Pandrimati
4397	ODISHA	Koraput	Boipariguda	429296	Not Found	Not Found	SINGLE	Pandripani
4398	ODISHA	Koraput	Kundura	429139	Not Found	Not Found	SINGLE	Podapadar
4399	ODISHA	Koraput	Boipariguda	429409	Not Found	Not Found	SINGLE	Podeikadara
4400	ODISHA	Koraput	Boipariguda	429401	Not Found	Not Found	SINGLE	Purunapani
4401	ODISHA	Koraput	Boipariguda	429393	Not Found	Not Found	SINGLE	Sanganguda
4402	ODISHA	Koraput	Dasamantapur	428483	18.959200	82.916100	SINGLE	Kandhabedapadar
4403	ODISHA	Koraput	Padua	429713	18.317900	82.675400	SINGLE	Damanga
4404	ODISHA	Koraput	Padua	429720	18.320100	82.600500	SINGLE	Tumbakota
4405	ODISHA	Koraput	Padua	429714	18.323700	82.656200	SINGLE	Kudubu
4406	ODISHA	Koraput	Padua	429704	18.380700	82.625700	SINGLE	Rasaput
4407	ODISHA	Koraput	Padua	429695	18.396000	82.784000	SINGLE	Jeera
4408	ODISHA	Koraput	Pottangi	430087	18.397000	82.943600	SINGLE	Kotubu
4409	ODISHA	Koraput	Nandapur	429947	18.417600	82.776300	SINGLE	Kona
4410	ODISHA	Koraput	Pottangi	430086	18.425200	82.940200	SINGLE	Sorada
4411	ODISHA	Koraput	Pottangi	430092	18.432400	82.971600	SINGLE	Kurli
4412	ODISHA	Koraput	Nandapur	429946	18.436100	82.773800	SINGLE	Khinibar
4413	ODISHA	Koraput	Padua	429693	18.436700	82.750600	SINGLE	Kandara
4414	ODISHA	Koraput	Padua	429648	18.445800	82.572600	SINGLE	Sabun

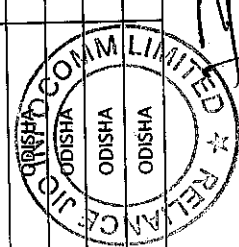


S.No.	State	District	Sub-District Name	Village Code	Village Name	Village Lat	Village Long	Cluster	Tower Location
4415	ODISHA	Koraput	Nandapur	429942	Pansaput	18.460000	82.769600	SINGLE	Pansaput
4416	ODISHA	Koraput	Nandapur	429945	Dabba	18.460200	82.756300	SINGLE	Dabba
4417	ODISHA	Koraput	Pottangi	430080	Sadam	18.469900	82.848300	SINGLE	Sadam
4418	ODISHA	Koraput	Pottangi	430082	Nondaka (Nandaka)	18.472800	82.817500	SINGLE	Nondaka (Nandaka)
4419	ODISHA	Koraput	Pottangi	430081	Renu	18.476700	82.842800	SINGLE	Renu
4420	ODISHA	Koraput	Padua	429642	Tapogonda	18.480200	82.592600	SINGLE	Tapogonda
4421	ODISHA	Koraput	Machh kund	429603	Surumi	18.481700	82.557300	SINGLE	Surumi
4422	ODISHA	Koraput	Nandapur	429937	Parajaburura	18.492100	82.804500	SINGLE	Parajaburura
4423	ODISHA	Koraput	Padua	429623	Pangiput	18.515500	82.635800	SINGLE	Pangiput
4424	ODISHA	Koraput	Machh kund	429607	Balel	18.526000	82.575200	SINGLE	Balel
4425	ODISHA	Koraput	Pottangi	430051	Karanjaguda	18.529800	82.919300	SINGLE	Karanjaguda
4426	ODISHA	Koraput	Pottangi	430061	Ondarangi	18.536200	83.074100	SINGLE	Ondarangi
4427	ODISHA	Koraput	Machh kund	429595	Bondhapoda	18.548900	82.537400	SINGLE	Bondhapoda
4428	ODISHA	Koraput	Nandapur	429852	Nandigan	18.563300	82.809600	SINGLE	Nandigan
4429	ODISHA	Koraput	Nandapur	429856	Joriput	18.569800	82.778900	SINGLE	Joriput
4430	ODISHA	Koraput	Pottangi	430028	Karidi	18.571000	83.016700	SINGLE	Karidi
4431	ODISHA	Koraput	Machh kund	429582	Audipoda	18.576800	82.572500	SINGLE	Audipoda
4432	ODISHA	Koraput	Nandapur	429827	Majhiput	18.585800	82.755600	SINGLE	Majhiput
4433	ODISHA	Koraput	Nandapur	429846	Majhiput	18.587900	82.845000	SINGLE	Majhiput
4434	ODISHA	Koraput	Pottangi	430027	Digugabadar	18.593100	83.041300	SINGLE	Digugabadar
4435	ODISHA	Koraput	Kotiya	430130	Tadivalsa	18.608200	83.071600	SINGLE	Tadivalsa
4436	ODISHA	Koraput	Boipariguda	429425	Mankidi	18.609800	82.494200	SINGLE	Mankidi
4437	ODISHA	Koraput	Boipariguda	429412	Bakuli	18.609900	82.325800	SINGLE	Bakuli
4438	ODISHA	Koraput	Nandapur	429798	Deogondhana	18.610700	82.710800	SINGLE	Deogondhana
4439	ODISHA	Koraput	Boipariguda	429411	Badiniput	18.617100	82.251500	SINGLE	Badiniput
4440	ODISHA	Koraput	Nandapur	429799	Bhimariput	18.624800	82.702300	SINGLE	Bhimariput
4441	ODISHA	Koraput	Kotiya	430127	Dhulipadar	18.633200	83.080400	SINGLE	Dhulipadar
4442	ODISHA	Koraput	Nandapur	429795	Hingeput	18.633900	82.736700	SINGLE	Hingeput
4443	ODISHA	Koraput	Pottangi	430005	Sorisapodar	18.639600	82.933500	SINGLE	Sorisapodar
4444	ODISHA	Koraput	Nandapur	429775	Mediput	18.641700	82.712000	SINGLE	Mediput
4445	ODISHA	Koraput	Kotiya	430119	Borabandha(Barabandha)	18.649600	82.982300	SINGLE	Borabandha(Barabandha)





STATE OF ODISHA
 DISTRICT OF KORAPUT
 TOWER LOCATION DATA
 DATE: 15/07/2019
 TIME: 11:00 AM

S.No.	State		Village Name	Village Lat	Village Long	Cluster	Tower Location
4446	ODISHA	Koraput	Boipariguda	18.649800	82.237400	SINGLE	Batiguda
4447	ODISHA	Koraput	Pottangi	18.649900	82.953200	SINGLE	Bhitarakota
4448	ODISHA	Koraput	Boipariguda	18.657700	82.459200	SINGLE	Dokripada
4449	ODISHA	Koraput	Nandapur	18.660000	82.628500	SINGLE	Durla
4450	ODISHA	Koraput	Nandapur	18.673600	82.654500	SINGLE	Malakhurubi
4451	ODISHA	Koraput	Similiguda	18.686100	82.913700	SINGLE	Aligan
4452	ODISHA	Koraput	Pottangi	18.691900	82.977900	SINGLE	Barakutni(Barakutuni)
4453	ODISHA	Koraput	Kotiya	18.692200	83.084800	SINGLE	Doliamba
4454	ODISHA	Koraput	Nandapur	18.695000	82.546100	SINGLE	Murja
4455	ODISHA	Koraput	Nandapur	18.696100	82.572400	SINGLE	Chatara
4456	ODISHA	Koraput	Nandapur	18.704200	82.664300	SINGLE	Hariamunda
4457	ODISHA	Koraput	Boipariguda	18.711300	82.524000	SINGLE	Lenja
4458	ODISHA	Koraput	Similiguda	18.711500	82.933700	SINGLE	Sundhiput
4459	ODISHA	Koraput	Pottangi	18.711900	83.017200	SINGLE	Tankubeda
4460	ODISHA	Koraput	Pottangi	18.732200	83.009800	SINGLE	Hatimunda
4461	ODISHA	Koraput	Boipariguda	18.733800	82.525400	SINGLE	Poral
4462	ODISHA	Koraput	Boipariguda	18.734600	82.543800	SINGLE	Bapaniguda
4463	ODISHA	Koraput	Narayanpatana	18.735600	83.070700	SINGLE	Bari
4464	ODISHA	Koraput	Damonjodi	18.735600	82.964500	SINGLE	Cholar
4465	ODISHA	Koraput	Narayanpatana	18.742200	83.097700	SINGLE	Bala
4466	ODISHA	Koraput	Nandapur	18.747300	82.573200	SINGLE	Peta
4467	ODISHA	Koraput	Koraput	18.771100	82.633600	SINGLE	Putkeranga
4468	ODISHA	Koraput	Narayanpatana	18.777100	83.049900	SINGLE	Turli
4469	ODISHA	Koraput	Narayanpatana	18.777600	83.205800	SINGLE	Talaolubadi
4470	ODISHA	Koraput	Narayanpatana	18.781900	83.080400	SINGLE	Bhitarapara
4471	ODISHA	Koraput	Narayanpatana	18.805600	83.229500	SINGLE	Pualabadi
4472	ODISHA	Koraput	Narayanpatana	18.806300	83.175900	SINGLE	Lalpadar
4473	ODISHA	Koraput	Narayanpatana	18.812000	83.158900	SINGLE	Suresi
4474	ODISHA	Koraput	Narayanpatana	18.821000	83.097700	SINGLE	Pindamali
4475	ODISHA	Koraput	Narayanpatana	18.826500	83.185600	SINGLE	Mangalpur
4476	ODISHA	Koraput	Narayanpatana	18.834900	83.230900	SINGLE	Pedaitik

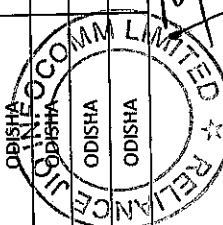


S.No.	State	District	Sub-District/Block	Village Code	Village Name	Village Lat	Village Long	Cluster	Tower Location
4477	ODISHA	Koraput	Bandhugaon	428818	Hatigeda	18.839200	83.331300	SINGLE	Hatigeda
4478	ODISHA	Koraput	Bandhugaon	428811	Rebatiguda	18.840000	83.379700	SINGLE	Rebatiguda
4479	ODISHA	Koraput	Bandhugaon	428817	Barabankeri	18.845700	83.353600	SINGLE	Barabankeri
4480	ODISHA	Koraput	Boipariguda	429185	Parabadi	18.850400	82.197200	SINGLE	Parabadi
4481	ODISHA	Koraput	Bandhugaon	428820	Tikarapara	18.854300	83.340000	SINGLE	Tikarapara
4482	ODISHA	Koraput	Koraput	428929	Naranga	18.855800	82.838900	SINGLE	Naranga
4483	ODISHA	Koraput	Boipariguda	429180	Katnikund	18.867700	82.255900	SINGLE	Katnikund
4484	ODISHA	Koraput	Bandhugaon	428806	Digubhadrapali	18.868200	83.388000	SINGLE	Digubhadrapali
4485	ODISHA	Koraput	Bandhugaon	428828	Tikarapuru	18.887800	83.257500	SINGLE	Tikarapuru
4486	ODISHA	Koraput	Boipariguda	429179	Gajalpadar	18.894900	82.257000	SINGLE	Gajalpadar
4487	ODISHA	Koraput	Narayanpatana	428574	Jhalagura	18.896300	83.136700	SINGLE	Jhalagura
4488	ODISHA	Koraput	Koraput	428912	Mainamal	18.907400	82.764100	SINGLE	Mainamal
4489	ODISHA	Koraput	Bandhugaon	428766	Yesar	18.908800	83.293300	SINGLE	Yesar
4490	ODISHA	Koraput	Bandhugaon	428757	Kosu	18.910900	83.383000	SINGLE	Kosu
4491	ODISHA	Koraput	Koraput	428897	Kartas	18.911100	82.808600	SINGLE	Kartas
4492	ODISHA	Koraput	Narayanpatana	428579	Narikhuluwa	18.911600	83.185500	SINGLE	Narikhuluwa
4493	ODISHA	Koraput	Koraput	428892	Bandakatra	18.913600	82.712900	SINGLE	Bandakatra
4494	ODISHA	Koraput	Koraput	428901	Khajuriput	18.914900	82.866200	SINGLE	Khajuriput
4495	ODISHA	Koraput	Koraput	428894	Litiguda	18.917100	82.736100	SINGLE	Litiguda
4496	ODISHA	Koraput	Bandhugaon	428763	Chinakamara	18.918800	83.319400	SINGLE	Chinakamara
4497	ODISHA	Koraput	Kundura	429137	Bisibeta	18.919900	82.262500	SINGLE	Bisibeta
4498	ODISHA	Koraput	Koraput	428896	Malkangiri	18.920000	82.786800	SINGLE	Malkangiri
4499	ODISHA	Koraput	Koraput	428895	P.Phulabeda	18.930200	82.765400	SINGLE	P.Phulabeda
4500	ODISHA	Koraput	Bandhugaon	428756	Turuku	18.930700	83.376100	SINGLE	Turuku
4501	ODISHA	Koraput	Bandhugaon	428752	Dhulgumi	18.938500	83.347900	SINGLE	Dhulgumi
4502	ODISHA	Koraput	Koraput	428884	Parajapuki	18.939000	82.821900	SINGLE	Parajapuki
4503	ODISHA	Koraput	Koraput	428887	Chakili	18.945200	82.754900	SINGLE	Chakili
4504	ODISHA	Koraput	Bandhugaon	428755	Jadaba	18.947300	83.365200	SINGLE	Jadaba
4505	ODISHA	Koraput	Bandhugaon	428750	Kamaganda	18.957300	83.326000	SINGLE	Kamaganda
4506	ODISHA	Koraput	Kundura	429131	Kenduput	18.963200	82.289800	SINGLE	Kenduput
4507	ODISHA	Koraput	Koraput	428883	Sujuli	18.968200	82.795700	SINGLE	Sujuli


 Director
 National Food Security Commission
 Government of India
 New Delhi

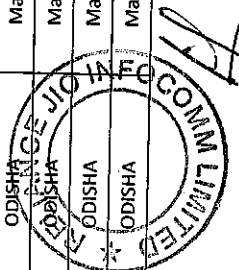


S.No.	State	Block	Village Name	Village Lat	Village Long	Cluster	Tower Location
4508	ODISHA	Koraput	Dasamantapur	18.971300	82.814900	SINGLE	Kemil
4509	ODISHA	Koraput	Koraput	18.974800	82.717100	SINGLE	Pondas
4510	ODISHA	Koraput	Bandhugaon	18.978200	83.295600	SINGLE	Ramjiput
4511	ODISHA	Koraput	Bandhugaon	18.998500	83.285300	SINGLE	Partingi
4512	ODISHA	Koraput	Bhairabsingipur	19.000100	82.720000	SINGLE	Lathikotar
4513	ODISHA	Koraput	Dasamantapur	19.010800	82.954000	SINGLE	Kadamjhola
4514	ODISHA	Koraput	Lakshimpur	19.016200	83.174500	SINGLE	Balingi
4515	ODISHA	Koraput	Bandhugaon	19.022400	83.316500	SINGLE	Rangamgura
4516	ODISHA	Koraput	Dasamantapur	19.027500	82.987200	SINGLE	Pojhar
4517	ODISHA	Koraput	Dasamantapur	19.035500	82.804700	SINGLE	Nakhimal
4518	ODISHA	Koraput	Bandhugaon	19.046100	83.299800	SINGLE	Palaka
4519	ODISHA	Koraput	Lakshimpur	19.050500	83.131900	SINGLE	Luduriput
4520	ODISHA	Koraput	Dasamantapur	19.050800	82.833600	SINGLE	Naragachha
4521	ODISHA	Koraput	Bandhugaon	19.059300	83.310500	SINGLE	Bilamala
4522	ODISHA	Koraput	Bhairabsingipur	19.060300	82.749800	SINGLE	Dandabada
4523	ODISHA	Koraput	Dasamantapur	19.061400	82.857200	SINGLE	Deokharag
4524	ODISHA	Koraput	Dasamantapur	19.065400	82.998800	SINGLE	murkar
4525	ODISHA	Koraput	Dasamantapur	19.078100	82.788700	SINGLE	Haladisi
4526	ODISHA	Koraput	Bandhugaon	19.086600	83.323500	SINGLE	Mundesu
4527	ODISHA	Koraput	Dasamantapur	19.089500	82.826100	SINGLE	Naragan(Naranga)
4528	ODISHA	Koraput	Dasamantapur	19.093900	82.981600	SINGLE	Bhitarabagiri
4529	ODISHA	Koraput	Dasamantapur	19.094200	82.893000	SINGLE	Jamur
4530	ODISHA	Koraput	Dasamantapur	19.094800	82.849100	SINGLE	Baghlamti
4531	ODISHA	Koraput	Dasamantapur	19.101800	82.957200	SINGLE	Pirimachhi
4532	ODISHA	Koraput	Dasamantapur	19.115700	82.789800	SINGLE	Bendla
4533	ODISHA	Koraput	Dasamantapur	19.125500	82.948900	SINGLE	Dokamara
4534	ODISHA	Koraput	Dasamantapur	19.133700	82.808500	SINGLE	Mandra
4535	ODISHA	Koraput	Dasamantapur	19.148900	82.914900	SINGLE	Dokribeda
4536	ODISHA	Koraput	Dasamantapur	19.160700	82.772400	SINGLE	Bhejapadar
4537	ODISHA	Malkangiri	Paparmetia	18.103900	82.283000	OR100	Luharam
4538	ODISHA	Malkangiri	Paparmetia	18.113400	82.297800	OR100	Tamerpalli

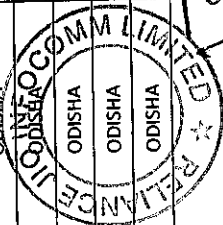


S.No.	State	District	Sub-District Name	Village Code	Village Name	Village_Lat	Village_Long	Cluster	Tower Location
4539	ODISHA	Malkangiri	Paparmetia	430701	Singavaram	18.108400	82.313400	OR101	Singavaram
4540	ODISHA	Malkangiri	Paparmetia	430700	Gunamba	18.116500	82.311100	OR101	
4541	ODISHA	Malkangiri	Paparmetia	430698	Anibirida	18.110400	82.331400	OR102	Anibirida
4542	ODISHA	Malkangiri	Paparmetia	430699	Donkataru	18.116600	82.320200	OR102	
4543	ODISHA	Malkangiri	Paparmetia	430683	Nuaguda	18.146600	82.288200	OR103	
4544	ODISHA	Malkangiri	Paparmetia	430682	Jantapai	18.152000	82.294000	OR103	Jantapai
4545	ODISHA	Malkangiri	Paparmetia	430681	Tentaguda	18.163600	82.295600	OR104	
4546	ODISHA	Malkangiri	Paparmetia	430680	Bidarpakhana	18.173200	82.301300	OR104	Bidarpakhana
4547	ODISHA	Malkangiri	Paparmetia	430686	lauguda	18.157100	82.305400	OR105	
4548	ODISHA	Malkangiri	Paparmetia	430687	Paparmenta	18.164500	82.308800	OR105	Paparmenta
4549	ODISHA	Malkangiri	Paparmetia	430685	Chintalori	18.156900	82.313700	OR106	
4550	ODISHA	Malkangiri	Paparmetia	430688	Tentuliguda	18.158000	82.320200	OR106	Tentuliguda
4551	ODISHA	Malkangiri	Paparmetia	430689	Jamujodi	18.169900	82.318600	OR108	
4552	ODISHA	Malkangiri	Paparmetia	430690	Purulubandha	18.176200	82.323700	OR108	Purulubandha
4553	ODISHA	Malkangiri	Paparmetia	430697	Limatang	18.136000	82.331700	OR109	Limatang
4554	ODISHA	Malkangiri	Paparmetia	430696	Mandapali	18.142500	82.329800	OR109	
4555	ODISHA	Malkangiri	Paparmetia	430695	Kotauru	18.146700	82.333500	OR110	Kotauru
4556	ODISHA	Malkangiri	Paparmetia	430694	Kutedurubandha	18.149900	82.337200	OR110	
4557	ODISHA	Malkangiri	Paparmetia	430693	Chitanguru	18.149200	82.348900	OR111	
4558	ODISHA	Malkangiri	Paparmetia	430692	Jumdama	18.159500	82.358500	OR111	Jumdama
4559	ODISHA	Malkangiri	Paparmetia	430715	Kadaguma- (II)	18.124800	82.227500	OR112	
4560	ODISHA	Malkangiri	Paparmetia	430718	Kadaguma(I)	18.132000	82.227300	OR112	Kadaguma(I) Dept.
4561	ODISHA	Malkangiri	Jodamba	430842	Doliamba	18.161400	82.215600	OR113	
4562	ODISHA	Malkangiri	Jodamba	430843	Bandoguda	18.164600	82.235300	OR113	Bandoguda
4563	ODISHA	Malkangiri	Jodamba	430838	Sitagandhi	18.188900	82.192900	OR114	
4564	ODISHA	Malkangiri	Jodamba	430837	Sutugandhi	18.192800	82.212800	OR114	Sutugandhi
4565	ODISHA	Malkangiri	Jodamba	430835	Kadaput	18.206400	82.227300	OR115	
4566	ODISHA	Malkangiri	Jodamba	430836	Panasgandhi	18.211800	82.211100	OR115	Panasgandhi
4567	ODISHA	Malkangiri	Jodamba	430833	Hanjariaguda	18.196100	82.257100	OR116	
4568	ODISHA	Malkangiri	Jodamba	430832	Nuaguda	18.207200	82.261800	OR116	Nuaguda
4569	ODISHA	Malkangiri	Paparmetia	430678	Gandhiguda	18.189000	82.311800	OR117	

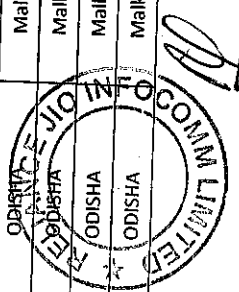
STATE OF ODISHA
 DEPARTMENT OF TELECOMMUNICATIONS
 Bhubaneswar



S.No.	State	Block	Village Name	Village Lat	Village Long	Cluster	Tower Location
4570	ODISHA	Malkangiri	Paparmetia	18.202500	82.300000	OR117	Hantalaguda
4571	ODISHA	Malkangiri	Chitrakonda	18.191400	82.113900	OR118	Baleguda
4572	ODISHA	Malkangiri	Chitrakonda	18.202600	82.131400	OR118	Kondeng
4573	ODISHA	Malkangiri	Chitrakonda	18.227600	82.146000	OR119	Kondeng
4574	ODISHA	Malkangiri	Chitrakonda	18.234100	82.152600	OR119	Kondeng
4575	ODISHA	Malkangiri	Chitrakonda	18.250500	82.170500	OR120	Pipalpader
4576	ODISHA	Malkangiri	Chitrakonda	18.250800	82.156600	OR120	Pipalpader
4577	ODISHA	Malkangiri	Chitrakonda	18.269200	82.184300	OR121	Gardenpadar
4578	ODISHA	Malkangiri	Chitrakonda	18.270300	82.199000	OR121	Gardenpadar
4579	ODISHA	Malkangiri	Orkel	18.312300	82.114200	OR122	Simagandhi
4580	ODISHA	Malkangiri	Orkel	18.321200	82.105600	OR122	Simagandhi
4581	ODISHA	Malkangiri	Orkel	18.332200	82.179800	OR123	Tikarapada
4582	ODISHA	Malkangiri	Orkel	18.348700	82.207300	OR123	Tikarapada
4583	ODISHA	Malkangiri	Chitrakonda	18.312700	82.233100	OR124	Rava
4584	ODISHA	Malkangiri	Chitrakonda	18.327000	82.258200	OR124	Rava
4585	ODISHA	Malkangiri	Orkel	18.380600	82.253200	OR125	Bhataguda
4586	ODISHA	Malkangiri	Orkel	18.397800	82.266000	OR125	Tagabeda
4587	ODISHA	Malkangiri	Mathili	18.666000	82.221200	OR126	Kantabaunsaguda
4588	ODISHA	Malkangiri	Jodamba	18.208700	82.283300	OR131	Gopinathguda
4589	ODISHA	Malkangiri	Jodamba	18.220900	82.289000	OR131	Jajpalama
4590	ODISHA	Malkangiri	Jodamba	18.219200	82.324000	OR132	Jajpalama
4591	ODISHA	Malkangiri	Jodamba	18.220200	82.308500	OR132	Jajpalama
4592	ODISHA	Malkangiri	Jodamba	18.242800	82.290300	OR133	Tarabeda
4593	ODISHA	Malkangiri	Jodamba	18.243700	82.297000	OR133	Tarabeda
4594	ODISHA	Malkangiri	Jodamba	18.243000	82.310600	OR135	Similipader
4595	ODISHA	Malkangiri	Jodamba	18.246600	82.303500	OR135	Similipader
4596	ODISHA	Malkangiri	Jodamba	18.233300	82.319700	OR136	Jampurulu
4597	ODISHA	Malkangiri	Jodamba	18.245600	82.327100	OR136	Jampurulu
4598	ODISHA	Malkangiri	Jodamba	18.257000	82.330600	OR137	Khajurguda
4599	ODISHA	Malkangiri	Jodamba	18.258000	82.317000	OR137	Khajurguda
4600	ODISHA	Malkangiri	Jodamba	18.272800	82.338200	OR138	Gorasethu

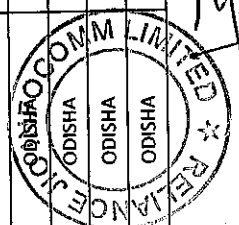


S.No.	State	District	Sub District Name	Village Code	Village Name	Village_Lat	Village_Long	Cluster	Tower Location
4601	ODISHA	Malkangiri	Jodamba	430801	Tutugumi	18.276400	82.332100	OR138	
4602	ODISHA	Malkangiri	Jodamba	430792	Malaput	18.286800	82.370900	OR139	Malaput
4603	ODISHA	Malkangiri	Jodamba	430793	Tankuguda	18.287000	82.355900	OR139	
4604	ODISHA	Malkangiri	Jodamba	430789	Selganput	18.316500	82.390200	OR140	
4605	ODISHA	Malkangiri	Jodamba	430788	Kusumaput	18.325600	82.386800	OR140	Kusumaput
4606	ODISHA	Malkangiri	Jodamba	430791	Handikhal	18.301400	82.380700	OR141	Handikhal
4607	ODISHA	Malkangiri	Jodamba	430790	Golikhari	18.310800	82.373700	OR141	
4608	ODISHA	Malkangiri	Jodamba	430811	Santalepader	18.259100	82.222500	OR142	
4609	ODISHA	Malkangiri	Jodamba	430813	Badtalpadar	18.263400	82.235500	OR142	Badtalpadar
4610	ODISHA	Malkangiri	Jodamba	430816	Karenjaguda	18.250800	82.259200	OR143	
4611	ODISHA	Malkangiri	Jodamba	430814	Nuaguda	18.262300	82.250000	OR143	Nuaguda
4612	ODISHA	Malkangiri	Jodamba	430809	Panaspadar	18.279500	82.238500	OR144	
4613	ODISHA	Malkangiri	Jodamba	430808	Panapader	18.280000	82.246400	OR144	Panapader
4614	ODISHA	Malkangiri	Jodamba	430817	Kusumput	18.262600	82.272200	OR145	
4615	ODISHA	Malkangiri	Jodamba	430815	Bhitaradarlabeda	18.268400	82.262400	OR145	Bhitaradarlabeda
4616	ODISHA	Malkangiri	Jodamba	430806	Podakhala	18.275300	82.281200	OR146	
4617	ODISHA	Malkangiri	Jodamba	430805	Daraguda	18.275900	82.292700	OR146	Daraguda
4618	ODISHA	Malkangiri	Jodamba	430807	Palasapader	18.287800	82.264400	OR147	
4619	ODISHA	Malkangiri	Jodamba	430779	Ramaguda	18.301800	82.279500	OR147	Ramaguda
4620	ODISHA	Malkangiri	Jodamba	430781	Kodalibandha	18.309400	82.300400	OR148	
4621	ODISHA	Malkangiri	Jodamba	430778	Ghusumpadar	18.314200	82.289700	OR148	Ghusumpadar
4622	ODISHA	Malkangiri	Jodamba	430796	Bejingi	18.290100	82.331300	OR149	Bejingi
4623	ODISHA	Malkangiri	Jodamba	430783	Dangarpadar	18.303300	82.320900	OR149	
4624	ODISHA	Malkangiri	Jodamba	430776	Bachlipadar	18.332600	82.317700	OR150	
4625	ODISHA	Malkangiri	Jodamba	430777	Arapadar	18.333100	82.304300	OR150	Arapadar
4626	ODISHA	Malkangiri	Jodamba	430775	Tikarpoda	18.329500	82.326100	OR151	Tikarpoda
4627	ODISHA	Malkangiri	Jodamba	430774	Tentulipader	18.336600	82.329100	OR151	
4628	ODISHA	Malkangiri	Jodamba	430771	Bhajanguda	18.351000	82.317800	OR152	
4629	ODISHA	Malkangiri	Jodamba	430772	Sadaram	18.352800	82.326700	OR152	Sadaram
4630	ODISHA	Malkangiri	Jodamba	430770	Sanyasiguda	18.367100	82.326200	OR153	Sanyasiguda
4631	ODISHA	Malkangiri	Jodamba	430762	Totaguda	18.378400	82.336200	OR153	

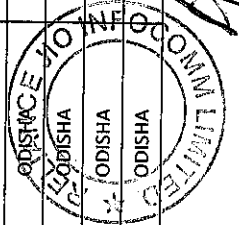


THE JODHPUR FUND
 JODHPUR DISTRICT
 JODHPUR, ODISHA
 DATE: 10/01/2024

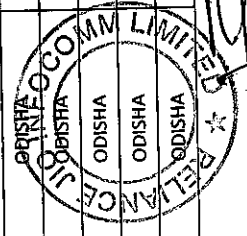
S.No.	State	Block	Village Name	Village Lat	Village Long	Cluster	Tower Location
4632	ODISHA	Malkangiri	Jodamba	18.364500	82.358200	OR154	
4633	ODISHA	Malkangiri	Jodamba	18.366600	82.373400	OR154	Nanamanjari
4634	ODISHA	Malkangiri	Jodamba	18.378000	82.379300	OR155	Taber
4635	ODISHA	Malkangiri	Jodamba	18.389700	82.378100	OR155	
4636	ODISHA	Malkangiri	Mudulipada	18.401300	82.329700	OR156	Anguraguda
4637	ODISHA	Malkangiri	Mudulipada	18.414400	82.308200	OR156	
4638	ODISHA	Malkangiri	Mudulipada	18.423500	82.340500	OR157	
4639	ODISHA	Malkangiri	Mudulipada	18.442200	82.327700	OR157	Bondapada
4640	ODISHA	Malkangiri	Mudulipada	18.434800	82.369800	OR158	Patraput
4641	ODISHA	Malkangiri	Mudulipada	18.447100	82.374400	OR158	
4642	ODISHA	Malkangiri	Mudulipada	18.458600	82.389200	OR159	Sindhiguda
4643	ODISHA	Malkangiri	Mudulipada	18.468600	82.398200	OR159	
4644	ODISHA	Malkangiri	Mudulipada	18.478100	82.353500	OR160	Andrahal
4645	ODISHA	Malkangiri	Mudulipada	18.479800	82.371600	OR160	Anagel
4646	ODISHA	Malkangiri	Mudulipada	18.496100	82.383900	OR161	
4647	ODISHA	Malkangiri	Mudulipada	18.493400	82.329600	OR162	
4648	ODISHA	Malkangiri	Mudulipada	18.506000	82.322100	OR162	Goiguda
4649	ODISHA	Malkangiri	Mudulipada	18.510600	82.343300	OR164	Sanuguda
4650	ODISHA	Malkangiri	Mudulipada	18.519500	82.337800	OR164	
4651	ODISHA	Malkangiri	Mudulipada	18.527300	82.295300	OR165	Chapalapada
4652	ODISHA	Malkangiri	Mudulipada	18.535000	82.314800	OR165	
4653	ODISHA	Malkangiri	Mudulipada	18.536500	82.330600	OR166	Paruguda
4654	ODISHA	Malkangiri	Mudulipada	18.556300	82.333100	OR166	
4655	ODISHA	Malkangiri	Mudulipada	18.546400	82.366600	OR167	PuJariguda
4656	ODISHA	Malkangiri	Mudulipada	18.559100	82.356000	OR167	
4657	ODISHA	Malkangiri	Mudulipada	18.532500	82.372300	OR168	Badadural
4658	ODISHA	Malkangiri	Mudulipada	18.538600	82.393100	OR169	
4659	ODISHA	Malkangiri	Mudulipada	18.548000	82.387100	OR169	Gadabapada
4660	ODISHA	Malkangiri	Mudulipada	18.560300	82.385100	OR170	
4661	ODISHA	Malkangiri	Mudulipada	18.576900	82.382800	OR170	
4662	ODISHA	Malkangiri	Mudulipada	18.603100	82.394200	OR173	



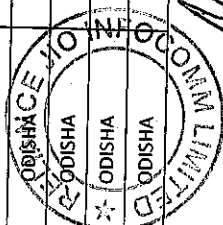
S.No.	State	District	Sub-District Name	Village Code	Village Name	Village_Lat	Village_Long	Cluster	Tower Location
4663	ODISHA	Malkangiri	Mudulpada	430490	Sukriput	18.609200	82.381500	OR173	Sukriput
4664	ODISHA	Malkangiri	Motu	431136	Peta	17.917100	81.463000	OR47	
4665	ODISHA	Malkangiri	Motu	431135	Kandapally	17.934800	81.478400	OR47	Kandapally
4666	ODISHA	Malkangiri	Motu	431146	Uruballi	17.908900	81.509500	OR48	Uruballi
4667	ODISHA	Malkangiri	Motu	431137	Laxmanguda	17.915600	81.488200	OR48	
4668	ODISHA	Malkangiri	Podia	431071	Itaguda	18.214700	81.594500	OR49	
4669	ODISHA	Malkangiri	Podia	431070	Kunjharguda	18.222100	81.580200	OR49	Kunjharguda
4670	ODISHA	Malkangiri	Podia	431082	Deoguda	18.263100	81.704900	OR50	
4671	ODISHA	Malkangiri	Podia	431081	Iralgonda	18.280100	81.703700	OR50	Iralgonda
4672	ODISHA	Malkangiri	Podia	431078	Uskalbag	18.301400	81.644300	OR51	Uskalbag
4673	ODISHA	Malkangiri	Podia	431079	Nandiwada	18.310500	81.663800	OR51	
4674	ODISHA	Malkangiri	Podia	431080	Daranpalli	18.289200	81.677300	OR52	Daranpalli
4675	ODISHA	Malkangiri	Malkangiri	430282	Koyagiri	18.304800	81.707300	OR52	
4676	ODISHA	Malkangiri	Malkangiri	430280	Matapaka	18.323400	81.719400	OR53	Matapaka
4677	ODISHA	Malkangiri	Malkangiri	430281	Kotamateru	18.333900	81.685600	OR53	
4678	ODISHA	Malkangiri	Malkangiri	430226	Nuabondiki	18.426000	81.795000	OR55	
4679	ODISHA	Malkangiri	Malkangiri	430225	Tongoguda	18.435900	81.811600	OR55	Tongoguda
4680	ODISHA	Malkangiri	Malkangiri	430223	Pakhanaguda	18.434600	81.836200	OR56	
4681	ODISHA	Malkangiri	Malkangiri	430224	Tondiki	18.435900	81.825500	OR56	Tondiki
4682	ODISHA	Malkangiri	Malkangiri	430153	Muduliguda	18.518400	82.023400	OR57	Muduliguda
4683	ODISHA	Malkangiri	Malkangiri	430144	Baghajhola	18.535700	82.018000	OR57	
4684	ODISHA	Malkangiri	Mathili	430421	Bedurpali	18.580200	81.974600	OR58	Bedurpali
4685	ODISHA	Malkangiri	Mathili	430422	Katapali	18.583400	82.001800	OR58	
4686	ODISHA	Malkangiri	Mathili	430423	Galiaguda	18.610800	82.002200	OR59	
4687	ODISHA	Malkangiri	Mathili	430414	Saragiguda	18.618100	82.019500	OR59	Saragiguda
4688	ODISHA	Malkangiri	Mathili	430415	Katepali	18.637100	82.005300	OR60	
4689	ODISHA	Malkangiri	Mathili	430417	Pedaguda	18.641200	81.992800	OR60	Pedaguda
4690	ODISHA	Malkangiri	Mathili	430353	Kosalamundaguda	18.668600	82.062500	OR61	
4691	ODISHA	Malkangiri	Mathili	430352	Kerangajaba	18.675300	82.082700	OR61	Kerangajaba
4692	ODISHA	Malkangiri	Malkangiri	430211	Kukudaguda	18.359900	81.974100	OR66	Kukudaguda
4693	ODISHA	Malkangiri	Malkangiri	430209	Khadikajodi	18.369800	82.006100	OR66	



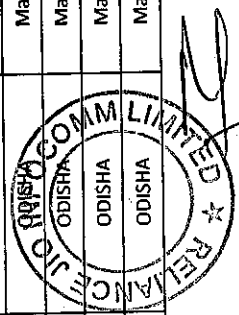
S.No.	State		Village Name	Village Lat	Village Long	Cluster	Tower Location	
4694	ODISHA	Malkangiri	Malkangiri	430252	18.326000	82.044400	OR67	Similiguda
4695	ODISHA	Malkangiri	Malkangiri	430251	18.341100	82.035700	OR67	
4696	ODISHA	Malkangiri	Motu	431189	17.838300	81.595900	OR68	Nilakota
4697	ODISHA	Malkangiri	Kalimela	430958	17.845400	81.611800	OR68	
4698	ODISHA	Malkangiri	Kalimela	431044	17.909200	81.765000	OR69	Gunthabeda
4699	ODISHA	Malkangiri	Kalimela	431045	17.919200	81.755800	OR69	
4700	ODISHA	Malkangiri	Kalimela	431042	17.946800	81.758400	OR70	
4701	ODISHA	Malkangiri	Kalimela	431041	17.949700	81.747900	OR70	Sailuru
4702	ODISHA	Malkangiri	Kalimela	431049	17.961300	81.810200	OR71	
4703	ODISHA	Malkangiri	Kalimela	431048	17.969800	81.802700	OR71	Kamalapadar
4704	ODISHA	Malkangiri	Kalimela	431046	18.002300	81.825900	OR72	
4705	ODISHA	Malkangiri	Kalimela	431050	18.017300	81.820000	OR72	Jalagulur
4706	ODISHA	Malkangiri	Kalimela	431035	18.052200	81.823000	OR73	Marigata
4707	ODISHA	Malkangiri	Kalimela	431033	18.056600	81.839600	OR73	
4708	ODISHA	Malkangiri	Kalimela	431030	18.034000	81.893200	OR75	
4709	ODISHA	Malkangiri	Kalimela	431029	18.048800	81.899100	OR75	Arabeti
4710	ODISHA	Malkangiri	Kalimela	431026	18.038500	81.936600	OR76	Ghatiguda
4711	ODISHA	Malkangiri	Kalimela	431027	18.039300	81.919100	OR76	
4712	ODISHA	Malkangiri	Kalimela	431056	18.000000	81.935100	OR77	Madhumal
4713	ODISHA	Malkangiri	Kalimela	431058	18.021300	81.935100	OR77	Papular
4714	ODISHA	Malkangiri	Kalimela	431062	18.023600	81.982700	OR78	
4715	ODISHA	Malkangiri	Kalimela	431060	18.028700	81.971200	OR78	Jadaput
4716	ODISHA	Malkangiri	Kalimela	431025	18.045800	81.972600	OR79	
4717	ODISHA	Malkangiri	Kalimela	431024	18.059200	81.960400	OR79	
4718	ODISHA	Malkangiri	Kalimela	431023	18.052600	81.942500	OR80	Naguluru
4719	ODISHA	Malkangiri	Kalimela	431022	18.070200	81.945800	OR80	
4720	ODISHA	Malkangiri	Kalimela	431063	18.060700	81.982000	OR81	Kapatuti
4721	ODISHA	Malkangiri	Chittrakonda	430656	18.074500	81.975000	OR81	Badput
4722	ODISHA	Malkangiri	Chittrakonda	430647	18.153900	82.044500	OR82	
4723	ODISHA	Malkangiri	Chittrakonda	430640	18.162600	82.038800	OR82	
4724	ODISHA	Malkangiri	Chittrakonda	430642	18.155300	82.019700	OR83	Paliguda



S.No.	State	District	Sub-District Name	Village Code	Village Name	Village_Lat	Village_Long	Cluster	Tower Location
4725	ODISHA	Malkangiri	Chitrakonda	430641	Rathaguda	18.155900	82.028100	OR83	
4726	ODISHA	Malkangiri	Chitrakonda	430646	Purunapani	18.137400	82.026500	OR84	Purunapani
4727	ODISHA	Malkangiri	Chitrakonda	430643	Kotaguda	18.140500	82.021300	OR84	
4728	ODISHA	Malkangiri	Chitrakonda	430628	Doraghata	18.086200	82.099400	OR85	
4729	ODISHA	Malkangiri	Chitrakonda	430663	Arinji alias Kantabanjaguda	18.098400	82.094600	OR85	Arinji alias Kantabanjaguda
4730	ODISHA	Malkangiri	Chitrakonda	430658	Haripur	18.090700	82.075500	OR86	Haripur
4731	ODISHA	Malkangiri	Chitrakonda	430662	Rampur	18.096300	82.084500	OR86	
4732	ODISHA	Malkangiri	Chitrakonda	430661	Talapadar	18.103500	82.084200	OR87	Talapadar
4733	ODISHA	Malkangiri	Chitrakonda	430635	Silaiput	18.112600	82.088600	OR87	
4734	ODISHA	Malkangiri	Chitrakonda	430659	Tatamanguda	18.102600	82.066200	OR88	Tatamanguda
4735	ODISHA	Malkangiri	Chitrakonda	430660	Gadagurai	18.111800	82.070800	OR88	
4736	ODISHA	Malkangiri	Chitrakonda	430634	Kamarguda -II	18.127900	82.097600	OR89	
4737	ODISHA	Malkangiri	Chitrakonda	430633	Badaput	18.134900	82.084700	OR89	Badaput
4738	ODISHA	Malkangiri	Paparmetia	430728	Kerapalli	18.012500	82.235400	OR90	
4739	ODISHA	Malkangiri	Paparmetia	430729	Jajpalam	18.019000	82.238100	OR90	Jajpalam
4740	ODISHA	Malkangiri	Paparmetia	430746	Dandalagundhi	18.043500	82.252000	OR91	Dandalagundhi
4741	ODISHA	Malkangiri	Paparmetia	430734	Kandhasuapali	18.050000	82.247400	OR91	
4742	ODISHA	Malkangiri	Paparmetia	430733	Kadamihola	18.035600	82.227300	OR92	
4743	ODISHA	Malkangiri	Paparmetia	430732	Tatiparu	18.040700	82.227400	OR92	Tatiparu
4744	ODISHA	Malkangiri	Paparmetia	430731	Pitamari	18.030000	82.222100	OR93	Pitamari
4745	ODISHA	Malkangiri	Paparmetia	430726	Bangurusudha	18.031400	82.215400	OR93	
4746	ODISHA	Malkangiri	Paparmetia	430722	Metaguda	18.092400	82.191500	OR94	Metaguda
4747	ODISHA	Malkangiri	Paparmetia	430721	Phulagandhi	18.096200	82.200200	OR94	
4748	ODISHA	Malkangiri	Chitrakonda	430621	Phulpader	18.099000	82.155400	OR95	Phulpader
4749	ODISHA	Malkangiri	Chitrakonda	430619	Kalpader	18.111200	82.155700	OR95	
4750	ODISHA	Malkangiri	Chitrakonda	430618	Baiguda	18.107800	82.143700	OR96	
4751	ODISHA	Malkangiri	Chitrakonda	430617	Iswarguda	18.116800	82.144700	OR96	Iswarguda
4752	ODISHA	Malkangiri	Paparmetia	430761	Baghapahada	18.075300	82.340800	OR97	
4753	ODISHA	Malkangiri	Paparmetia	430760	Batankiaguda	18.076200	82.336600	OR97	Batankiaguda
4754	ODISHA	Malkangiri	Paparmetia	430745	Surubandha	18.080000	82.288900	OR98	Surubandha
4755	ODISHA	Malkangiri	Paparmetia	430747	Iskabandha	18.086800	82.297200	OR98	

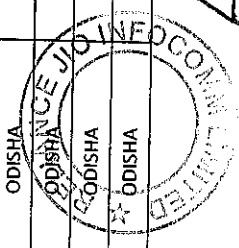


S.No.	State		Village Name	Village Lat	Village Long	Cluster	Tower Location		
4756	ODISHA	Malkangiri	Paparmetta	430703	Chitangachhlika	18.096700	82.300100	OR99	Chitangachhlika
4757	ODISHA	Malkangiri	Paparmetta	430702	Telal	18.097700	82.309200	OR99	
4758	ODISHA	Malkangiri	Malkangiri	430141	Golitagiri	Not Found	Not Found	SINGLE	Golitagiri
4759	ODISHA	Malkangiri	Podia	431083	Khillaguda	Not Found	Not Found	SINGLE	Khillaguda
4760	ODISHA	Malkangiri	Motu	431191	MPV -81	Not Found	Not Found	SINGLE	MPV -81
4761	ODISHA	Malkangiri	Kalimela	431061	Muduliguda	Not Found	Not Found	SINGLE	Muduliguda
4762	ODISHA	Malkangiri	Podia	431077	Ramaguda	Not Found	Not Found	SINGLE	Ramaguda
4763	ODISHA	Malkangiri	Malkangiri	430335	Mettaguda	Not Found	Not Found	SINGLE	Mettaguda
4764	ODISHA	Malkangiri	Kalimela	431031	Dulagandi	18.042700	81.879700	SINGLE	Dulagandi
4765	ODISHA	Malkangiri	Motu	431175	Mukanpalli	17.820100	81.509300	SINGLE	Mukanpalli
4766	ODISHA	Malkangiri	Motu	431190	Berenpalli	17.837000	81.628300	SINGLE	Berenpalli
4767	ODISHA	Malkangiri	Motu	431187	Dopenkonda	17.858900	81.620400	SINGLE	Dopenkonda
4768	ODISHA	Malkangiri	Motu	431186	Poluru	17.866800	81.644600	SINGLE	Poluru
4769	ODISHA	Malkangiri	Motu	431184	Togurkota	17.887800	81.634200	SINGLE	Togurkota
4770	ODISHA	Malkangiri	M.V. 79	431125	Biliguda	17.939500	81.520100	SINGLE	Biliguda
4771	ODISHA	Malkangiri	Motu	431153	Singrajkota	17.953900	81.710100	SINGLE	Singrajkota
4772	ODISHA	Malkangiri	Kalimela	431053	Guralur	17.978000	81.874100	SINGLE	Guralur
4773	ODISHA	Malkangiri	M.V. 79	431123	Katanpali	17.978700	81.501600	SINGLE	Katanpali
4774	ODISHA	Malkangiri	Kalimela	431054	Alurkota	17.985400	81.897400	SINGLE	Alurkota
4775	ODISHA	Malkangiri	Kalimela	431052	Busupaka	17.992000	81.854600	SINGLE	Busupaka
4776	ODISHA	Malkangiri	M.V. 79	431113	Idigunda	18.004700	81.699800	SINGLE	Idigunda
4777	ODISHA	Malkangiri	M.V. 79	431122	Gorakhapali	18.005200	81.496900	SINGLE	Gorakhapali
4778	ODISHA	Malkangiri	Kalimela	431059	Kurumanur	18.011900	81.959300	SINGLE	Kurumanur
4779	ODISHA	Malkangiri	M.V. 79	431118	Ginipalli	18.014300	81.565500	SINGLE	Ginipalli
4780	ODISHA	Malkangiri	Kalimela	431051	Elakanur	18.017400	81.859100	SINGLE	Elakanur
4781	ODISHA	Malkangiri	Paparmetta	430727	Godamadugulu	18.021800	82.216200	SINGLE	Godamadugulu
4782	ODISHA	Malkangiri	Paparmetta	430730	Sikatpali	18.029800	82.259500	SINGLE	Sikatpali
4783	ODISHA	Malkangiri	Paparmetta	430725	Dabalpahada	18.046000	82.187400	SINGLE	Dabalpahada
4784	ODISHA	Malkangiri	M.V. 79	431104	Wallampali	18.048500	81.554000	SINGLE	Wallampali
4785	ODISHA	Malkangiri	Paparmetta	430735	Eskapali	18.049800	82.229900	SINGLE	Eskapali
4786	ODISHA	Malkangiri	Paparmetta	430750	Bateru	18.053900	82.311300	SINGLE	Bateru

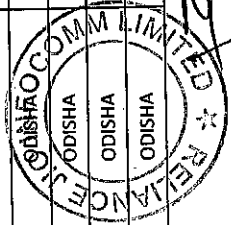


S.No.	State	District	Sub District Name	Village Code	Village Name	Village_Lat	Village_Long	Cluster	Tower Location
4787	ODISHA	Malkangiri	Kalimela	431032	Tekagura	18.060400	81.856400	SINGLE	Tekagura
4788	ODISHA	Malkangiri	M.V. 79	431103	Kurti	18.071100	81.514500	SINGLE	Kurti
4789	ODISHA	Malkangiri	Podia	431095	Kapanpalli	18.071500	81.586800	SINGLE	Kapanpalli
4790	ODISHA	Malkangiri	Chitrakonda	430657	Guntabeda	18.074200	82.056900	SINGLE	Guntabeda
4791	ODISHA	Malkangiri	Paparmetta	430759	Ghisingibeda	18.076700	82.332300	SINGLE	Ghisingibeda
4792	ODISHA	Malkangiri	Podia	431094	Udaygiri	18.081000	81.558400	SINGLE	Udaygiri
4793	ODISHA	Malkangiri	Chitrakonda	430655	Oragel	18.086300	81.957000	SINGLE	Oragel
4794	ODISHA	Malkangiri	Podia	431096	M.P.V.-56	18.089200	81.612400	SINGLE	M.P.V.-56
4795	ODISHA	Malkangiri	Paparmetta	430748	Sunagoi	18.089300	82.331400	SINGLE	Sunagoi
4796	ODISHA	Malkangiri	Chitrakonda	430654	Kankaraipoda	18.092600	82.038100	SINGLE	Kankaraipoda
4797	ODISHA	Malkangiri	Paparmetta	430720	Janbai	18.104000	82.213000	SINGLE	Janbai
4798	ODISHA	Malkangiri	Paparmetta	430723	Paneshgandhi	18.104300	82.196000	SINGLE	Paneshgandhi
4799	ODISHA	Malkangiri	Chitrakonda	430622	Dantunuguda	18.105600	82.178100	SINGLE	Dantunuguda
4800	ODISHA	Malkangiri	Paparmetta	430724	Hatipadar	18.116800	82.195200	SINGLE	Hatipadar
4801	ODISHA	Malkangiri	Chitrakonda	430620	Khiaput	18.118900	82.164100	SINGLE	Khiaput
4802	ODISHA	Malkangiri	Chitrakonda	430652	Ghagadabandha	18.119900	82.020500	SINGLE	Ghagadabandha
4803	ODISHA	Malkangiri	Paparmetta	430707	Bhimaram	18.123300	82.281600	SINGLE	Bhimaram
4804	ODISHA	Malkangiri	Chitrakonda	430645	Narasingpur	18.125700	82.039300	SINGLE	Narasingpur
4805	ODISHA	Malkangiri	Paparmetta	430717	Khajuriguma	18.129600	82.235000	SINGLE	Khajuriguma
4806	ODISHA	Malkangiri	Paparmetta	430684	Nuadoliamb	18.137100	82.296600	SINGLE	Nuadoliamb
4807	ODISHA	Malkangiri	Jodamba	430845	Kharimala	18.144900	82.230700	SINGLE	Kharimala
4808	ODISHA	Malkangiri	Jodamba	430841	Tumulumamudi	18.158000	82.187500	SINGLE	Tumulumamudi
4809	ODISHA	Malkangiri	Paparmetta	430674	Lochapani	18.160800	82.270500	SINGLE	Lochapani
4810	ODISHA	Malkangiri	Paparmetta	430691	Katapali	18.165700	82.332100	SINGLE	Katapali
4811	ODISHA	Malkangiri	Jodamba	430844	Ranginiguda	18.176700	82.243100	SINGLE	Ranginiguda
4812	ODISHA	Malkangiri	Chitrakonda	430609	Bagariaguda	18.177200	82.129700	SINGLE	Bagariaguda
4813	ODISHA	Malkangiri	Kalimela	430964	Silakata (R.F.)	18.216800	81.679200	SINGLE	Silakata (R.F.)
4814	ODISHA	Malkangiri	Jodamba	430825	Janturai	18.233300	82.297100	SINGLE	Janturai
4815	ODISHA	Malkangiri	Jodamba	430828	Jodamba	18.233700	82.278500	SINGLE	Jodamba
4816	ODISHA	Malkangiri	Jodamba	430812	Niaram	18.251400	82.239700	SINGLE	Niaram
4817	ODISHA	Malkangiri	Jodamba	430818	Darlabeda	18.254700	82.285500	SINGLE	Darlabeda

Digitized by National Institute of Information Technology
New Data



S.No.	State	Block	Village Name	Village Lat	Village Long	Cluster	Tower Location
4818	ODISHA	Malkangiri	Jodamba	430804	18.264600	82.303100	Bihanagudi
4819	ODISHA	Malkangiri	Jodamba	430800	18.267400	82.330900	Mundiguma
4820	ODISHA	Malkangiri	Jodamba	430810	18.274200	82.229800	Kutunipadar
4821	ODISHA	Malkangiri	Chittrakonda	430595	18.288400	82.167200	Kharkaguda
4822	ODISHA	Malkangiri	Jodamba	430780	18.295600	82.303900	Damagad
4823	ODISHA	Malkangiri	Jodamba	430784	18.313700	82.333400	Ghanabeda
4824	ODISHA	Malkangiri	Jodamba	430786	18.315000	82.362000	Kumudaguda
4825	ODISHA	Malkangiri	Orkel	430907	18.322500	82.117400	Podakhal
4826	ODISHA	Malkangiri	Jodamba	430787	18.322700	82.374500	Tabalaguda
4827	ODISHA	Malkangiri	Orkel	430895	18.323100	82.146700	Hatiamba
4828	ODISHA	Malkangiri	Chittrakonda	430588	18.344200	82.266100	Naringijholla
4829	ODISHA	Malkangiri	Malkangiri	430277	18.348700	81.769000	Talapadar
4830	ODISHA	Malkangiri	Chittrakonda	430580	18.373100	82.270700	Khajuriguda
4831	ODISHA	Malkangiri	Jodamba	430765	18.406700	82.370000	Dabuguda
4832	ODISHA	Malkangiri	Mudulipada	430549	18.440300	82.257000	Raulguda
4833	ODISHA	Malkangiri	Mudulipada	430550	18.470600	82.279200	Baunsapada
4834	ODISHA	Malkangiri	Mudulipada	430510	18.502600	82.303200	Tulaguram
4835	ODISHA	Malkangiri	Mudulipada	430504	18.523100	82.350300	Kutunipadar
4836	ODISHA	Malkangiri	Malkangiri	430143	18.533800	81.990000	Lakhanpur
4837	ODISHA	Malkangiri	Mudulipada	430493	18.556500	82.402600	Dalapatiguda
4838	ODISHA	Malkangiri	Mathili	430420	18.610000	81.971700	Mahupadar
4839	ODISHA	Malkangiri	Mathili	430419	18.619900	81.941000	Kurumpali
4840	ODISHA	Malkangiri	Mathili	430357	18.645900	82.020500	Kukurkund
4841	ODISHA	Malkangiri	Mathili	430355	18.686500	82.005600	Tulasi
4842	ODISHA	Malkangiri	Mathili	430354	18.689100	82.038800	Katapadar
4843	ODISHA	Nabarangapur	Dabugan	427598	19.586100	82.478400	OR10
4844	ODISHA	Nabarangapur	Dabugan	427597	19.602300	82.473100	OR10
4845	ODISHA	Nabarangapur	Khatiguda	428038	19.285800	82.773300	OR266
4846	ODISHA	Nabarangapur	Khatiguda	428029	19.305100	82.782500	OR266
4847	ODISHA	Nabarangapur	Khatiguda	428035	19.277100	82.798900	OR267
4848	ODISHA	Nabarangapur	Khatiguda	428036	19.291400	82.810000	OR267

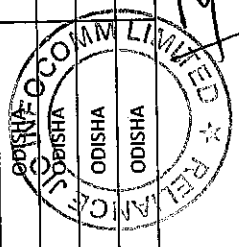


S.No.	State	District	Sub-District Name	Village Code	Village Name	Village Lat	Village Long	Cluster	Tower Location
4849	ODISHA	Nabarangapur	Khatiguda	428089	Tanginikot	19.159600	82.821800	SINGLE	Tanginikot
4850	ODISHA	Nabarangapur	Khatiguda	428088	Bagra	19.184100	82.827000	SINGLE	Bagra
4851	ODISHA	Nabarangapur	Khatiguda	428031	Gaurakurumuli	19.311200	82.834300	SINGLE	Gaurakurumuli
4852	ODISHA	Nabarangapur	Tentulikhunti	428001	Tabha Padar	19.314000	82.754100	SINGLE	Tabha Padar
4853	ODISHA	Nabarangapur	Tentulikhunti	428003	Munda Guda	19.327000	82.795500	SINGLE	Munda Guda
4854	ODISHA	Nabarangapur	Dabugan	427661	Jhaliguda	19.456600	82.135200	SINGLE	Jhaliguda
4855	ODISHA	Nabarangapur	Dabugan	427658	Tentiliguda	19.466100	82.163600	SINGLE	Tentiliguda
4856	ODISHA	Nabarangapur	Dabugan	427660	Torenga	19.478000	82.119400	SINGLE	Torenga
4857	ODISHA	Nabarangapur	Dabugan	427599	Mundapodar	19.580400	82.494500	SINGLE	Mundapodar
4858	ODISHA	Nabarangapur	Jharigan	427531	Bhitarakarmari	19.718400	82.534400	SINGLE	Bhitarakarmari
4859	ODISHA	Nabarangapur	Chandahandi	427495	Kuambo	19.757300	82.576800	SINGLE	Kuambo
4860	ODISHA	Nuapada	Sinapali	422168	Karadungari	20.113500	82.453500	OR12	
4861	ODISHA	Nuapada	Sinapali	422169	Jamabahali	20.113700	82.436100	OR12	Jamabahali
4862	ODISHA	Nuapada	Sinapali	422171	Sindursil	20.094300	82.413400	OR13	Sindursil
4863	ODISHA	Nuapada	Sinapali	422170	Chitarama	20.108600	82.414800	OR13	
4864	ODISHA	Nuapada	Komma	421852	Kotrabeda	20.569200	82.416700	OR15	Kotrabeda
4865	ODISHA	Nuapada	Komma	421851	Kamarkhol	20.569300	82.388500	OR15	
4866	ODISHA	Nuapada	Sinapali	422270	Gendulpani	Not Found	Not Found	SINGLE	Gendulpani
4867	ODISHA	Nuapada	Komma	421847	Khodang	20.439700	82.457300	SINGLE	Khodang
4868	ODISHA	Nuapada	Komma	421861	Utkapani	20.476100	82.457400	SINGLE	Utkapani
4869	ODISHA	Nuapada	Sinapali	422175	Tankamal	20.060100	82.465100	SINGLE	Tankamal
4870	ODISHA	Nuapada	Sinapali	422176	Dauda	20.068400	82.491300	SINGLE	Dauda
4871	ODISHA	Nuapada	Sinapali	422167	Dumerbahal	20.111300	82.489300	SINGLE	Dumerbahal
4872	ODISHA	Nuapada	Khariar	422054	Kampaniguma	20.161400	82.806200	SINGLE	Kampaniguma
4873	ODISHA	Nuapada	Sinapali	422149	Jogabhata	20.181400	82.490200	SINGLE	Jogabhata
4874	ODISHA	Nuapada	Boden	422095	Chikalchuan	20.236700	82.503400	SINGLE	Chikalchuan
4875	ODISHA	Nuapada	Boden	422094	Kathafar	20.260900	82.464400	SINGLE	Kathafar
4876	ODISHA	Nuapada	Boden	422069	Patdarha	20.326600	82.466800	SINGLE	Patdarha
4877	ODISHA	Nuapada	Boden	422070	Redhamal	20.350100	82.532600	SINGLE	Redhamal
4878	ODISHA	Nuapada	Komma	421922	Bhuinpani	20.417100	82.558700	SINGLE	Bhuinpani
4879	ODISHA	Nuapada	Komma	421859	Junapani	20.506900	82.428700	SINGLE	Junapani

STATE OF ODISHA
 DISTRICT OF NUAPADA
 TOWER LOCATION
 LIST OF TOWERS
 UNDER THE
 U.S. FUND
 PROJECT OF THE
 GOVT. OF INDIA
 NEW DELHI




S.No.	State	Village Name	Village Lat	Village Long	Cluster	Tower Location
4880	ODISHA	Nuapada	20.509300	82.404100	SINGLE	Jhalipani
4881	ODISHA	Nuapada	20.509400	82.454800	SINGLE	Sunabeda
4882	ODISHA	Nuapada	20.538200	82.403400	SINGLE	Dhekunpani
4883	ODISHA	Nuapada	20.585000	82.478400	SINGLE	Soseng
4884	ODISHA	Nuapada	20.607600	82.430000	SINGLE	Deosil
4885	ODISHA	Nuapada	20.628000	82.500700	SINGLE	Rupiamba
4886	ODISHA	Nuapada	20.631400	82.380400	SINGLE	Jharlamb
4887	ODISHA	Nuapada	20.638500	82.468600	SINGLE	Jalamadai
4888	ODISHA	Nuapada	20.666300	82.474900	SINGLE	Talabela
4889	ODISHA	Rayagada	19.188900	82.886600	OR274	Ghumundimandi
4890	ODISHA	Rayagada	19.194200	82.876900	OR274	
4891	ODISHA	Rayagada	19.177400	82.901900	OR275	Khambapadara
4892	ODISHA	Rayagada	19.178800	82.895600	OR275	
4893	ODISHA	Rayagada	19.163000	82.899100	OR276	
4894	ODISHA	Rayagada	19.162600	82.921800	OR277	
4895	ODISHA	Rayagada	19.100800	83.052000	OR279	Mankadajhola
4896	ODISHA	Rayagada	19.104400	83.034700	OR279	
4897	ODISHA	Rayagada	19.083300	83.038500	OR280	
4898	ODISHA	Rayagada	19.091800	83.031900	OR280	Badajor
4899	ODISHA	Rayagada	19.099100	83.011400	OR285	
4900	ODISHA	Rayagada	19.112300	83.017800	OR286	Talakodigam
4901	ODISHA	Rayagada	19.123400	83.022000	OR286	
4902	ODISHA	Rayagada	19.182700	82.950100	OR287	Jabapadar
4903	ODISHA	Rayagada	19.202600	82.954800	OR287	
4904	ODISHA	Rayagada	19.190800	82.925600	OR289	
4905	ODISHA	Rayagada	19.206900	82.932200	OR289	Tujur
4906	ODISHA	Rayagada	19.193000	82.900800	OR290	Kadalikhhol
4907	ODISHA	Rayagada	19.204900	82.911400	OR290	
4908	ODISHA	Rayagada	19.216500	82.891400	OR292	
4909	ODISHA	Rayagada	19.218400	82.898800	OR292	Durukhalmanasapadar
4910	ODISHA	Rayagada	19.224300	82.924300	OR295	Kashadar

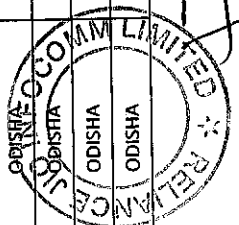


S.No.	State	District	Sub District Name	Village Code	Village Name	Village Lat	Village Long	Cluster	Tower Location
4911	ODISHA	Rayagada	Doraguda	426130	Bhejapadar	19.232800	82.936100	OR295	
4912	ODISHA	Rayagada	Seskhal	426540	Luhakhal	19.118600	83.352600	ORI100	
4913	ODISHA	Rayagada	Rayagada	426497	Rappa	19.125100	83.345000	ORI100	Rappa
4914	ODISHA	Rayagada	Rayagada	426457	Gadaba	19.135700	83.347000	ORI101	
4915	ODISHA	Rayagada	Rayagada	426458	Kalingi	19.136200	83.336600	ORI101	Kalingi
4916	ODISHA	Rayagada	Rayagada	426495	Padakapadu	19.124500	83.310500	ORI102	
4917	ODISHA	Rayagada	Rayagada	426494	Mandangitirugudi	19.120600	83.286300	ORI103	
4918	ODISHA	Rayagada	Rayagada	426462	Galpendili	19.133200	83.290900	ORI103	Galpendili
4919	ODISHA	Rayagada	Rayagada	426461	Kerakhal	19.140400	83.307600	ORI105	
4920	ODISHA	Rayagada	Rayagada	426431	Pendili	19.147600	83.304400	ORI105	Pendili
4921	ODISHA	Rayagada	Rayagada	426429	Phulukona	19.150200	83.272300	ORI106	Phulukona
4922	ODISHA	Rayagada	Rayagada	426430	Uparattijhola	19.152500	83.291200	ORI106	
4923	ODISHA	Rayagada	Rayagada	426421	Japakhal	19.179200	83.329000	ORI107	Japakhal
4924	ODISHA	Rayagada	Rayagada	426422	Deomulasankesi	19.181900	83.319400	ORI107	
4925	ODISHA	Rayagada	Rayagada	426367	Jaraka	19.222200	83.360400	ORI110	
4926	ODISHA	Rayagada	Rayagada	426366	Matikona	19.222900	83.368800	ORI110	Matikona
4927	ODISHA	Rayagada	Rayagada	426315	Kuncha	19.241400	83.356700	ORI111	
4928	ODISHA	Rayagada	Rayagada	426288	Khandesu	19.250900	83.363000	ORI111	Khandesu
4929	ODISHA	Rayagada	Rayagada	426312	Guruti	19.237200	83.340100	ORI112	
4930	ODISHA	Rayagada	Rayagada	426313	Tosakapadu	19.238400	83.347400	ORI112	Tosakapadu
4931	ODISHA	Rayagada	Rayagada	426289	Rebatiguda	19.247400	83.332300	ORI113	Rebatiguda
4932	ODISHA	Rayagada	Rayagada	426290	Sirisapadu	19.255000	83.331500	ORI113	
4933	ODISHA	Rayagada	Rayagada	426292	Panasput(B)	19.258900	83.321800	ORI114	
4934	ODISHA	Rayagada	Rayagada	426293	Sirindabadi	19.264300	83.325300	ORI114	Sirindabadi
4935	ODISHA	Rayagada	Rayagada	426295	Padakapadu (A)	19.262300	83.313800	ORI115	
4936	ODISHA	Rayagada	Rayagada	426294	Perabadi	19.264900	83.318600	ORI115	Perabadi
4937	ODISHA	Rayagada	Rayagada	426297	Baharrambu	19.257600	83.303600	ORI116	Baharrambu
4938	ODISHA	Rayagada	Rayagada	426296	Mandiapada	19.260500	83.308900	ORI116	
4939	ODISHA	Rayagada	Rayagada	426299	Dumapai	19.258900	83.275000	ORI117	
4940	ODISHA	Rayagada	Kalyanasingpur	425713	Lamberi	19.270400	83.265100	ORI117	Lamberi
4941	ODISHA	Rayagada	Rayagada	426310	Pushabadi	19.228700	83.304800	ORI119	

Stamp: 20/01/16
 Director
 Public
 N.C.C. WORKS
 Bhubaneswar




S.No.	State	Dist	Block	Village Name	Village Lat	Village Long	Cluster	Tower Location
4942	ODISHA	Rayagada	Rayagada	Karli	19.234700	83.309100	ORI119	Karli
4943	ODISHA	Rayagada	Rayagada	Antri	19.236700	83.301700	ORI120	
4944	ODISHA	Rayagada	Rayagada	Bhatakhal	19.241800	83.295400	ORI120	Bhatakhal
4945	ODISHA	Rayagada	Kalyanasingpur	Eskodi	19.274700	83.334100	ORI121	
4946	ODISHA	Rayagada	Kalyanasingpur	Jarapa	19.281200	83.338800	ORI121	Jarapa
4947	ODISHA	Rayagada	Rayagada	Badabalswar	19.197300	83.251600	ORI122	Badabalswar
4948	ODISHA	Rayagada	Rayagada	Lakhajharana	19.201300	83.252200	ORI122	
4949	ODISHA	Rayagada	Kashipur	Dumerjodi	19.167800	83.195300	ORI123	
4950	ODISHA	Rayagada	Tikiri	Taladhodasi	19.177500	83.212300	ORI123	Taladhodasi
4951	ODISHA	Rayagada	Kashipur	Karanipal	19.208800	83.189900	ORI124	Karanipal
4952	ODISHA	Rayagada	Kashipur	Minadurga	19.209700	83.199800	ORI124	
4953	ODISHA	Rayagada	Kashipur	Surubali	19.224000	83.186000	ORI125	
4954	ODISHA	Rayagada	Kashipur	Atakana	19.234200	83.185500	ORI125	Atakana
4955	ODISHA	Rayagada	Rayagada	Kanabasi	19.225800	83.258500	ORI126	Kambesu
4956	ODISHA	Rayagada	Rayagada	Kambesu	19.228000	83.271100	ORI126	
4957	ODISHA	Rayagada	Rayagada	Hadia	19.238000	83.250000	ORI127	Hadia
4958	ODISHA	Rayagada	Rayagada	Juruka	19.251100	83.241400	ORI127	
4959	ODISHA	Rayagada	Rayagada	Haragan	19.264100	83.238900	ORI128	
4960	ODISHA	Rayagada	Kashipur	Semer	19.277000	83.238900	ORI128	Semer
4961	ODISHA	Rayagada	Kashipur	Balamaska	19.254100	83.221700	ORI129	Balamaska
4962	ODISHA	Rayagada	Kashipur	Kharaka	19.259300	83.216000	ORI129	
4963	ODISHA	Rayagada	Kashipur	Baharaduluki	19.261800	83.185400	ORI130	Baharaduluki
4964	ODISHA	Rayagada	Kashipur	Balangir	19.278200	83.205800	ORI130	
4965	ODISHA	Rayagada	Kashipur	Bhitaraduluki	19.272300	83.160700	ORI131	
4966	ODISHA	Rayagada	Kashipur	Perag	19.275700	83.171100	ORI131	Perag
4967	ODISHA	Rayagada	Kashipur	Kiajholla	19.284900	83.160700	ORI132	Kiajholla
4968	ODISHA	Rayagada	Kashipur	Uparkharka	19.288500	83.172300	ORI132	
4969	ODISHA	Rayagada	Kashipur	Tayangiri	19.303200	83.178600	ORI133	
4970	ODISHA	Rayagada	Kashipur	Keshakar	19.307900	83.193400	ORI133	Keshakar
4971	ODISHA	Rayagada	Kashipur	Talamandihola	19.307000	83.167800	ORI134	
4972	ODISHA	Rayagada	Kashipur	Mandijhola	19.313700	83.160200	ORI134	Mandijhola




S.No.	State	District	Sub-District Name	Village Code	Village Name	Village Lat	Village Long	Cluster	Tower Location
4973	ODISHA	Rayagada	Kashipur	425927	Pukjihola	19.323500	83.159800	ORI134	
4974	ODISHA	Rayagada	Kashipur	425902	Panasapadar	19.340000	83.152300	ORI135	
4975	ODISHA	Rayagada	Kashipur	425899	Adaramajhi	19.357800	83.153500	ORI135	Adaramajhi
4976	ODISHA	Rayagada	Kashipur	425903	Golasargi	19.343300	83.175100	ORI136	
4977	ODISHA	Rayagada	Kashipur	425901	Jalakhura	19.350500	83.171500	ORI136	Jalakhura
4978	ODISHA	Rayagada	Kashipur	425922	Sarapas	19.331300	83.187100	ORI137	
4979	ODISHA	Rayagada	Kashipur	425921	Basangamali	19.339500	83.190000	ORI137	Basangamali
4980	ODISHA	Rayagada	Kashipur	425917	Jholakhunti	19.338800	83.244500	ORI138	
4981	ODISHA	Rayagada	Kashipur	425916	Badamatru	19.341800	83.241400	ORI138	Badamatru
4982	ODISHA	Rayagada	Kashipur	425911	Satapai	19.346800	83.239700	ORI138	
4983	ODISHA	Rayagada	Kashipur	425910	Sanamatru	19.346100	83.229800	ORI139	Sanamatru
4984	ODISHA	Rayagada	Kashipur	425909	Karanjaguda	19.346900	83.225000	ORI139	
4985	ODISHA	Rayagada	Kashipur	425906	Tamaka	19.367500	83.223000	ORI140	Tamaka
4986	ODISHA	Rayagada	Kashipur	425907	Nuagam	19.373600	83.229700	ORI140	
4987	ODISHA	Rayagada	Kashipur	425904	Goipeta	19.359200	83.191100	ORI141	
4988	ODISHA	Rayagada	Kashipur	425848	Bhitarachara	19.374700	83.197300	ORI141	Bhitarachara
4989	ODISHA	Rayagada	Kashipur	425847	Kudamachara	19.381700	83.208800	ORI142	
4990	ODISHA	Rayagada	Kashipur	425846	Bartibali	19.388300	83.210400	ORI142	Bartibali
4991	ODISHA	Rayagada	Kashipur	425843	Pushughati	19.394900	83.238800	ORI143	Pushughati
4992	ODISHA	Rayagada	Kashipur	425842	Gadaramuhin	19.400600	83.237800	ORI143	
4993	ODISHA	Rayagada	Kashipur	425834	Jerka	19.388900	83.263600	ORI144	Jerka
4994	ODISHA	Rayagada	Kashipur	425835	Gorinima	19.392500	83.274800	ORI144	
4995	ODISHA	Rayagada	Kashipur	425829	Tadibeda	19.414300	83.244400	ORI145	
4996	ODISHA	Rayagada	Kashipur	425830	Tekasamuhin	19.419900	83.243300	ORI145	Tekasamuhin
4997	ODISHA	Rayagada	Kashipur	425828	Padelguda	19.414500	83.202400	ORI146	
4998	ODISHA	Rayagada	Kashipur	425825	Lekhapai	19.429100	83.192400	ORI146	Lekhapai
4999	ODISHA	Rayagada	Kashipur	425827	Alutunga	19.446500	83.192100	ORI146	
5000	ODISHA	Rayagada	Kalyanasingpur	425621	Singamuihi	19.451000	83.220900	ORI147	Singamuihi
5001	ODISHA	Rayagada	Kalyanasingpur	425619	Sadalasa	19.459500	83.220100	ORI147	
5002	ODISHA	Rayagada	Kalyanasingpur	425617	Ajayagada	19.459100	83.253800	ORI148	Ajayagada
5003	ODISHA	Rayagada	Kalyanasingpur	425623	Landabali	19.460600	83.240600	ORI148	

Fund
 of Ind
 of Ind
 New Draft

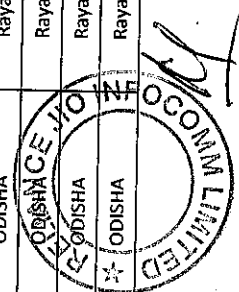


S.No.	State	Village Name	Village_Lat	Village_Long	Cluster	Tower Location
5004	ODISHA	Rayagada	19.472600	83.231200	ORI149	
5005	ODISHA	Rayagada	19.476500	83.242800	ORI149	Talarambha
5006	ODISHA	Rayagada	19.215700	83.045900	ORI150	
5007	ODISHA	Rayagada	19.237200	83.023900	ORI150	Gaimundatunda
5008	ODISHA	Rayagada	19.258500	83.046400	ORI151	Goudaguda
5009	ODISHA	Rayagada	19.260200	83.067700	ORI151	
5010	ODISHA	Rayagada	19.266600	83.021300	ORI152	
5011	ODISHA	Rayagada	19.276300	83.007400	ORI152	Kodipari
5012	ODISHA	Rayagada	19.279700	83.017800	ORI153	Rata chuan
5013	ODISHA	Rayagada	19.292600	83.014000	ORI153	
5014	ODISHA	Rayagada	19.296200	82.998400	ORI155	
5015	ODISHA	Rayagada	19.297200	83.004400	ORI155	Jogiparitunda
5016	ODISHA	Rayagada	19.268300	82.964800	ORI156	
5017	ODISHA	Rayagada	19.277400	82.973900	ORI156	Champadar
5018	ODISHA	Rayagada	19.287000	82.965000	ORI157	
5019	ODISHA	Rayagada	19.293200	82.953800	ORI157	Bhejapadar
5020	ODISHA	Rayagada	19.300200	82.948200	ORI158	
5021	ODISHA	Rayagada	19.307400	82.947200	ORI158	Barajakhal
5022	ODISHA	Rayagada	19.299400	82.967400	ORI159	
5023	ODISHA	Rayagada	19.304000	82.974600	ORI159	Silapas
5024	ODISHA	Rayagada	19.311700	82.962100	ORI160	
5025	ODISHA	Rayagada	19.326800	82.967700	ORI160	Karanjakupakhal
5026	ODISHA	Rayagada	19.245700	82.924800	ORI161	
5027	ODISHA	Rayagada	19.250500	82.930400	ORI161	Bandadar
5028	ODISHA	Rayagada	19.256500	82.931200	ORI162	Dhodapas
5029	ODISHA	Rayagada	19.257300	82.919000	ORI162	
5030	ODISHA	Rayagada	19.262300	82.913200	ORI162	Gujuri amba panjara
5031	ODISHA	Rayagada	19.274000	82.918300	ORI164	
5032	ODISHA	Rayagada	19.274900	82.939400	ORI164	Sanakumuli alias dhargarisil
5033	ODISHA	Rayagada	19.287700	82.923600	ORI165	Kalandiamba Panjar
5034	ODISHA	Rayagada	19.297100	82.928800	ORI165	Chilipadar

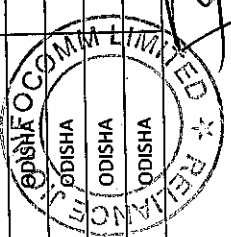


S.No.	State	District	Sub-District Name	Village Code	Village Name	Village_Lat	Village_Long	Cluster	Tower Location
5035	ODISHA	Rayagada	Kashipur	425796	Kanthikhaman	19.425500	82.939900	ORI166	
5036	ODISHA	Rayagada	Kashipur	425794	Kukudagada	19.433500	82.941900	ORI166	Kukudagada
5037	ODISHA	Rayagada	Kashipur	425798	Ramagiri	19.408200	82.939700	ORI168	Ramagiri
5038	ODISHA	Rayagada	Kashipur	425797	Jamuguda	19.416800	82.940000	ORI168	
5039	ODISHA	Rayagada	Kashipur	425800	Kabatasil	19.414900	82.971000	ORI170	Kabatasil
5040	ODISHA	Rayagada	Kashipur	425799	Singarikhadika	19.416000	82.957400	ORI170	
5041	ODISHA	Rayagada	Kashipur	425792	Tujer	19.425300	82.970600	ORI171	Tujer
5042	ODISHA	Rayagada	Kashipur	425793	Jhamiakupakhal	19.431100	82.965600	ORI171	
5043	ODISHA	Rayagada	Kashipur	425880	Maligam	19.358900	83.000300	ORI174	Maligam
5044	ODISHA	Rayagada	Kashipur	425877	Jugabasakabiri	19.369700	82.995400	ORI174	
5045	ODISHA	Rayagada	Kashipur	425885	Durukhal	19.346200	83.022800	ORI175	Durukhal
5046	ODISHA	Rayagada	Kashipur	425883	Sankusakhal	19.350500	83.014000	ORI175	
5047	ODISHA	Rayagada	Kashipur	425886	Talapatri	19.351700	83.038500	ORI176	Talapatri
5048	ODISHA	Rayagada	Kashipur	425887	Shikaralota	19.356800	83.050200	ORI176	
5049	ODISHA	Rayagada	Kashipur	425888	Khuntisahaj	19.366400	83.053500	ORI177	
5050	ODISHA	Rayagada	Kashipur	425867	Sipijor	19.371800	83.058800	ORI177	Sipijor
5051	ODISHA	Rayagada	Kashipur	425879	Padmapur	19.374000	83.018700	ORI178	Padmapur
5052	ODISHA	Rayagada	Kashipur	425870	Kalandiamba	19.389800	83.021800	ORI178	
5053	ODISHA	Rayagada	Kashipur	425871	Surugunja	19.385800	83.009900	ORI179	Surugunja
5054	ODISHA	Rayagada	Kashipur	425872	Runjimaska	19.389100	83.002400	ORI179	
5055	ODISHA	Rayagada	Kashipur	425802	Kalapaipadar	19.413300	83.005100	ORI180	
5056	ODISHA	Rayagada	Kashipur	425801	Talimal	19.419700	83.001900	ORI180	Talimal
5057	ODISHA	Rayagada	Kashipur	425804	Tikrapadar	19.410500	83.014800	ORI181	Tikrapadar
5058	ODISHA	Rayagada	Kashipur	425805	Podapadar	19.416900	83.016200	ORI181	
5059	ODISHA	Rayagada	Kashipur	425790	Raelpeta	19.439100	83.008100	ORI182	Raelpeta
5060	ODISHA	Rayagada	Kashipur	425785	Tuniapaipadar	19.443000	83.023100	ORI182	
5061	ODISHA	Rayagada	Kashipur	425789	Dalaguma	19.447300	82.996900	ORI183	Dalaguma
5062	ODISHA	Rayagada	Kashipur	425788	Kulermaska	19.451000	83.006200	ORI183	
5063	ODISHA	Rayagada	Kashipur	425787	Karnikhal	19.458500	83.013800	ORI185	
5064	ODISHA	Rayagada	Kashipur	425786	Sorishabad	19.462000	83.030200	ORI185	Sorishabad
5065	ODISHA	Rayagada	Kashipur	425750	Kodiparimarapas	19.492700	83.019600	ORI186	

STATE OF ODISHA
RURAL INFRASTRUCTURE FUND
ODISHA RURAL INFRASTRUCTURE DEVELOPMENT CORPORATION
Bhubaneswar, Odisha
Date: _____




S.No.	State	Dist	Village Name	Village_Lat	Village_Long	Cluster	Tower Location
5066	ODISHA	Rayagada	Kashipur	19.496500	83.024500	ORI186	Tikiratunesa
5067	ODISHA	Rayagada	Kashipur	19.475100	83.039100	ORI187	
5068	ODISHA	Rayagada	Kashipur	19.479100	83.032100	ORI187	Barangapas
5069	ODISHA	Rayagada	Kashipur	19.442800	83.050400	ORI188	
5070	ODISHA	Rayagada	Kashipur	19.444100	83.037000	ORI188	Badachekana
5071	ODISHA	Rayagada	Kashipur	19.427700	83.076700	ORI189	Kumbhakhhal
5072	ODISHA	Rayagada	Kashipur	19.433300	83.059700	ORI189	
5073	ODISHA	Rayagada	Kashipur	19.439000	83.077900	ORI190	
5074	ODISHA	Rayagada	Kashipur	19.446600	83.070900	ORI190	Lipichekana
5075	ODISHA	Rayagada	Kashipur	19.402000	83.096600	ORI191	
5076	ODISHA	Rayagada	Kashipur	19.408300	83.106600	ORI191	Jodipai
5077	ODISHA	Rayagada	Kashipur	19.438100	83.137800	ORI192	
5078	ODISHA	Rayagada	Kashipur	19.441800	83.123800	ORI192	Siadimal
5079	ODISHA	Rayagada	Kashipur	19.479100	83.071500	ORI194	
5080	ODISHA	Rayagada	Kashipur	19.484400	83.077000	ORI194	Ladakhman
5081	ODISHA	Rayagada	Kashipur	19.481300	83.056100	ORI195	
5082	ODISHA	Rayagada	Kashipur	19.487500	83.057200	ORI195	Adatakeri
5083	ODISHA	Rayagada	Kashipur	19.492200	83.066400	ORI196	
5084	ODISHA	Rayagada	Kashipur	19.500500	83.071400	ORI196	
5085	ODISHA	Rayagada	Kashipur	19.506100	83.064900	ORI196	Jodamba
5086	ODISHA	Rayagada	Kashipur	19.506800	83.044500	ORI197	Adajore
5087	ODISHA	Rayagada	Kashipur	19.516200	83.058900	ORI197	
5088	ODISHA	Rayagada	Kashipur	19.526800	83.046400	ORI198	
5089	ODISHA	Rayagada	Kashipur	19.529100	83.035700	ORI198	Jhulkaguda
5090	ODISHA	Rayagada	Kashipur	19.541600	83.044400	ORI199	Chhotiguda
5091	ODISHA	Rayagada	Kashipur	19.551400	83.050000	ORI199	
5092	ODISHA	Rayagada	Kashipur	19.550500	83.067400	ORI200	
5093	ODISHA	Rayagada	Kashipur	19.554200	83.059900	ORI200	Kulliapadara
5094	ODISHA	Rayagada	Kashipur	19.522700	83.073900	ORI201	
5095	ODISHA	Rayagada	Kashipur	19.537000	83.077400	ORI201	Podapadara
5096	ODISHA	Rayagada	Kashipur	19.517800	83.103300	ORI202	Dumerpadara

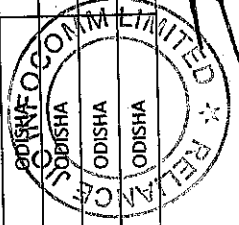


S.No.	State	District	Sub-District	Village Code	Village Name	Village Lat	Village Long	Cluster	Tower Location
5097	ODISHA	Rayagada	Kashipur	425739	Aligunabundel	19.520200	83.107200	OR1202	
5098	ODISHA	Rayagada	Kashipur	425738	Boring	19.522500	83.091100	OR1203	Boring
5099	ODISHA	Rayagada	Kashipur	425737	Birabafala	19.532300	83.102900	OR1203	
5100	ODISHA	Rayagada	Kalyanasingpur	425578	Musudi	19.463800	83.397700	OR1205	
5101	ODISHA	Rayagada	Kalyanasingpur	425576	Ralima	19.479100	83.390700	OR1205	Ralima
5102	ODISHA	Rayagada	Kalyanasingpur	425525	Tadingipai	19.502600	83.353000	OR1206	
5103	ODISHA	Rayagada	Kalyanasingpur	425524	Bariapada	19.503400	83.367400	OR1206	Bariapada
5104	ODISHA	Rayagada	Kalyanasingpur	425523	Paramali	19.518600	83.361600	OR1207	
5105	ODISHA	Rayagada	Kalyanasingpur	425520	Panchakudi	19.524300	83.377300	OR1207	Panchakudi
5106	ODISHA	Rayagada	Kalyanasingpur	425522	Patalamba	19.528800	83.354800	OR1208	
5107	ODISHA	Rayagada	Kalyanasingpur	425521	Kandasur	19.539600	83.362400	OR1208	Kandasur
5108	ODISHA	Rayagada	Kalyanasingpur	425519	Bangapadi	19.540700	83.391500	OR1209	
5109	ODISHA	Rayagada	Kalyanasingpur	425518	Bhaleri	19.542600	83.375100	OR1209	Bhaleri
5110	ODISHA	Rayagada	Kalyanasingpur	425516	Tentulipadar	19.549600	83.348900	OR1210	
5111	ODISHA	Rayagada	Kalyanasingpur	425486	Badabuduni	19.554900	83.336100	OR1210	Badabuduni
5112	ODISHA	Rayagada	Kalyanasingpur	425485	Tadomuhi	19.566600	83.333000	OR1211	
5113	ODISHA	Rayagada	Kalyanasingpur	425484	Chattikana	19.574200	83.343300	OR1211	Chattikana
5114	ODISHA	Rayagada	Kalyanasingpur	425471	Kurusomuhi	19.590300	83.338900	OR1211	
5115	ODISHA	Rayagada	Bishamakatak	425214	Kandraguma	19.519200	83.421100	OR1212	
5116	ODISHA	Rayagada	Bishamakatak	425215	Kurubelipadar	19.526000	83.424600	OR1212	Kurubelipadar
5117	ODISHA	Rayagada	Kalyanasingpur	425478	Koleti	19.557800	83.390300	OR1213	
5118	ODISHA	Rayagada	Muniguda	424941	Ambadani	19.563100	83.403000	OR1213	Ambadani
5119	ODISHA	Rayagada	Muniguda	424940	Dhamana Panga	19.577900	83.394300	OR1214	Dhamana Panga
5120	ODISHA	Rayagada	Muniguda	424939	Kota	19.586200	83.392600	OR1214	
5121	ODISHA	Rayagada	Kalyanasingpur	425475	Gumma	19.587200	83.373600	OR1215	Gumma
5122	ODISHA	Rayagada	Kalyanasingpur	425474	Lamba	19.599000	83.377800	OR1215	
5123	ODISHA	Rayagada	Kalyanasingpur	425481	Damaguda	19.566100	83.366800	OR1216	
5124	ODISHA	Rayagada	Kalyanasingpur	425482	Mayabali	19.569200	83.359900	OR1216	
5125	ODISHA	Rayagada	Kalyanasingpur	425476	Badadenganali	19.573200	83.370600	OR1216	Badadenganali
5126	ODISHA	Rayagada	Kalyanasingpur	425479	Nirigundi	19.560500	83.379700	OR1218	
5127	ODISHA	Rayagada	Kalyanasingpur	425480	Sanadenganali	19.561600	83.373500	OR1218	Sanadenganali

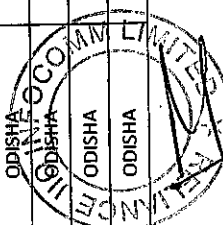
10/11/2018
5:03:33
Page 220 of 249



S.No.	State	Village Name	Village Lat	Village Long	Cluster	Tower Location
5128	ODISHA	Rayagada	19.605300	83.431100	ORI219	Kaliyaripeta
5129	ODISHA	Rayagada	19.618700	83.427500	ORI219	
5130	ODISHA	Rayagada	19.642600	83.423400	ORI220	
5131	ODISHA	Rayagada	19.650500	83.437200	ORI220	Gulgula Haimunda
5132	ODISHA	Rayagada	19.629000	83.408800	ORI221	
5133	ODISHA	Rayagada	19.640300	83.416300	ORI221	Penubali
5134	ODISHA	Rayagada	19.654500	83.400800	ORI222	Khambesi
5135	ODISHA	Rayagada	19.673500	83.409800	ORI222	
5136	ODISHA	Rayagada	19.677500	83.439700	ORI223	Serakapadi
5137	ODISHA	Rayagada	19.689400	83.428900	ORI223	
5138	ODISHA	Rayagada	19.678700	83.577700	ORI225	Kondhomodakhalo
5139	ODISHA	Rayagada	19.687300	83.580400	ORI225	
5140	ODISHA	Rayagada	19.689100	83.595800	ORI226	Panchubai
5141	ODISHA	Rayagada	19.691400	83.605300	ORI226	
5142	ODISHA	Rayagada	19.706100	83.608100	ORI227	
5143	ODISHA	Rayagada	19.713800	83.605000	ORI227	Singaroad
5144	ODISHA	Rayagada	19.722200	83.596600	ORI228	Dumbalu
5145	ODISHA	Rayagada	19.732700	83.608000	ORI228	
5146	ODISHA	Rayagada	19.693200	83.553800	ORI229	Jugapadar
5147	ODISHA	Rayagada	19.705500	83.565600	ORI229	
5148	ODISHA	Rayagada	19.710000	83.545300	ORI230	Bhimpur
5149	ODISHA	Rayagada	19.715900	83.536900	ORI230	
5150	ODISHA	Rayagada	19.725500	83.543200	ORI232	Solagudi
5151	ODISHA	Rayagada	19.731200	83.538200	ORI232	
5152	ODISHA	Rayagada	19.786000	83.505100	ORI234	Gamtaguda
5153	ODISHA	Rayagada	19.790800	83.517500	ORI234	
5154	ODISHA	Rayagada	19.795100	83.497100	ORI235	Jiringli
5155	ODISHA	Rayagada	19.800500	83.509600	ORI235	
5156	ODISHA	Rayagada	19.805100	83.518100	ORI236	Jobaguda
5157	ODISHA	Rayagada	19.814100	83.521500	ORI236	
5158	ODISHA	Rayagada	19.801500	83.540400	ORI238	Sarigibari




S.No.	State	Village Name	Village Lat	Village Long	Cluster	Tower Location
5190	ODISHA	Rayagada	19.853700	83.525200	ORI254	Janaballi
5191	ODISHA	Rayagada	19.854900	83.517100	ORI255	Kandhaguda
5192	ODISHA	Rayagada	19.867900	83.522000	ORI255	
5193	ODISHA	Rayagada	19.904400	83.539200	ORI256	
5194	ODISHA	Rayagada	19.910500	83.542600	ORI256	Udelmaska
5195	ODISHA	Rayagada	19.887900	83.528200	ORI257	
5196	ODISHA	Rayagada	19.898900	83.526300	ORI257	Khombari
5197	ODISHA	Rayagada	19.900400	83.519600	ORI257	
5198	ODISHA	Rayagada	19.890800	83.508400	ORI258	Denganaka
5199	ODISHA	Rayagada	19.899400	83.508800	ORI258	
5200	ODISHA	Rayagada	19.897100	83.499600	ORI259	
5201	ODISHA	Rayagada	19.900900	83.489800	ORI259	Jharanigan
5202	ODISHA	Rayagada	19.903900	83.501300	ORI260	
5203	ODISHA	Rayagada	19.906100	83.507200	ORI260	Nundrubadi
5204	ODISHA	Rayagada	19.908600	83.513100	ORI261	Boragam
5205	ODISHA	Rayagada	19.914600	83.517000	ORI261	
5206	ODISHA	Rayagada	19.910300	83.522600	ORI262	
5207	ODISHA	Rayagada	19.911600	83.529700	ORI262	Kamakucha
5208	ODISHA	Rayagada	19.937400	83.525100	ORI263	
5209	ODISHA	Rayagada	19.938100	83.535000	ORI263	Jarapa
5210	ODISHA	Rayagada	19.927300	83.525900	ORI264	Sindhigiri
5211	ODISHA	Rayagada	19.934100	83.518900	ORI264	
5212	ODISHA	Rayagada	19.922400	83.516900	ORI265	Guchukapanga
5213	ODISHA	Rayagada	19.927600	83.510400	ORI265	
5214	ODISHA	Rayagada	19.918600	83.505200	ORI266	Doragan
5215	ODISHA	Rayagada	19.924500	83.497200	ORI266	
5216	ODISHA	Rayagada	19.923400	83.484600	ORI267	
5217	ODISHA	Rayagada	19.927200	83.489100	ORI267	Demupadar
5218	ODISHA	Rayagada	19.908800	83.483300	ORI268	Haripur
5219	ODISHA	Rayagada	19.916100	83.482500	ORI268	
5220	ODISHA	Rayagada	19.904600	83.473500	ORI269	Jorigam




S.No.	State	District	Sub-District Name	Village Code	Village Name	Village Lat	Village Long	Cluster	Tower Location
5221	ODISHA	Rayagada	Ambadala	424603	Raikota	19.909700	83.467900	ORI269	Raikota
5222	ODISHA	Rayagada	Ambadala	424563	Kesuru	19.913200	83.455600	ORI270	
5223	ODISHA	Rayagada	Ambadala	424604	Patana	19.909800	83.461600	ORI270	
5224	ODISHA	Rayagada	Ambadala	424562	Uchukapadu	19.916200	83.450100	ORI270	Uchukapadu
5225	ODISHA	Rayagada	Ambadala	424565	Gunusuru	19.915100	83.471300	ORI271	
5226	ODISHA	Rayagada	Ambadala	424564	Suterpadar	19.920000	83.466400	ORI271	Suterpadar
5227	ODISHA	Rayagada	Ambadala	424561	Bhulugan	19.924600	83.455000	ORI272	
5228	ODISHA	Rayagada	Ambadala	424560	Silkodi	19.925800	83.463700	ORI272	Silkodi
5229	ODISHA	Rayagada	Ambadala	424559	Gondubaru	19.929600	83.446200	ORI273	
5230	ODISHA	Rayagada	Ambadala	424557	Matambaru	19.932000	83.452000	ORI273	Matambaru
5231	ODISHA	Rayagada	Ambadala	424549	Gunjakhal	19.934200	83.443200	ORI274	
5232	ODISHA	Rayagada	Ambadala	424548	Kataminang	19.941300	83.446100	ORI274	Kataminang
5233	ODISHA	Rayagada	Ambadala	424546	Kadanibaru	19.938400	83.457200	ORI275	Kadanibaru
5234	ODISHA	Rayagada	Ambadala	424538	Adagalu	19.939200	83.464400	ORI275	
5235	ODISHA	Rayagada	Ambadala	424568	Kapakupa	19.932700	83.476500	ORI278	
5236	ODISHA	Rayagada	Ambadala	424536	Sirijhola	19.935700	83.486000	ORI278	Sirijhola
5237	ODISHA	Rayagada	Ambadala	424533	Naniuti	19.951100	83.501100	ORI279	Naniuti
5238	ODISHA	Rayagada	Ambadala	424532	Sanaserubaruru	19.955500	83.497500	ORI279	
5239	ODISHA	Rayagada	Ambadala	424531	Badasiribaru	19.953200	83.490000	ORI280	Badasiribaru
5240	ODISHA	Rayagada	Ambadala	424530	Kumutikupa	19.958100	83.484600	ORI280	
5241	ODISHA	Rayagada	Ambadala	424541	Allibhotta	19.955500	83.469100	ORI281	Allibhotta
5242	ODISHA	Rayagada	Ambadala	424529	Kingiloha	19.961600	83.478000	ORI281	
5243	ODISHA	Rayagada	Ambadala	424526	Jambapadaro	19.966300	83.448400	ORI282	Jambapadaro
5244	ODISHA	Rayagada	Ambadala	424527	Bilangadani	19.968900	83.453000	ORI282	
5245	ODISHA	Rayagada	Ambadala	424542	Suterpadar	19.958000	83.455600	ORI283	Suterpadar
5246	ODISHA	Rayagada	Ambadala	424543	Barataran	19.960500	83.447700	ORI283	
5247	ODISHA	Rayagada	Ambadala	424545	Umberu	19.949700	83.450300	ORI284	
5248	ODISHA	Rayagada	Ambadala	424544	Badingipadar	19.955200	83.447500	ORI284	Badingipadar
5249	ODISHA	Rayagada	Puttasing	427192	Udapgarjang	19.021200	83.924800	ORI285	Udapgarjang
5250	ODISHA	Rayagada	Puttasing	427191	Gade	19.032700	83.922200	ORI285	
5251	ODISHA	Rayagada	Puttasing	427179	Jamuguda	19.088300	83.880100	ORI286	Jamuguda


Date: 13/05/2024
 Time: 10:30 AM
 Page No: 224 of 249
 Page 224 of 249



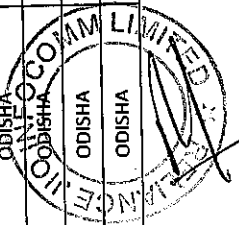
S.No.	State	Village Name	Village_Lat	Village_Long	Cluster	Tower Location
5252	ODISHA	Rayagada	427180	83.865600	ORI286	
5253	ODISHA	Rayagada	427189	83.950500	ORI287	
5254	ODISHA	Rayagada	427188	83.954100	ORI287	Kumbulusing
5255	ODISHA	Rayagada	427187	83.954400	ORI288	Manengulu
5256	ODISHA	Rayagada	427186	83.942200	ORI288	
5257	ODISHA	Rayagada	427171	83.978100	ORI289	Puttasing
5258	ODISHA	Rayagada	427169	83.991500	ORI289	
5259	ODISHA	Rayagada	427167	84.006200	ORI290	
5260	ODISHA	Rayagada	427165	84.020000	ORI290	Sindhuba
5261	ODISHA	Rayagada	427168	83.990100	ORI291	
5262	ODISHA	Rayagada	427163	83.994200	ORI291	Kurudi
5263	ODISHA	Rayagada	427158	83.933800	ORI292	Jhumpapur
5264	ODISHA	Rayagada	427160	83.956000	ORI292	
5265	ODISHA	Rayagada	427156	83.916300	ORI293	
5266	ODISHA	Rayagada	427157	83.914600	ORI293	Phulaphuthi
5267	ODISHA	Rayagada	427159	83.934900	ORI294	
5268	ODISHA	Rayagada	427144	83.939100	ORI294	Munda
5269	ODISHA	Rayagada	427142	83.976600	ORI295	
5270	ODISHA	Rayagada	427141	83.980300	ORI295	Tiniamba
5271	ODISHA	Rayagada	427146	83.933300	ORI296	Bhimapurguda
5272	ODISHA	Rayagada	427136	83.933800	ORI296	
5273	ODISHA	Rayagada	427135	83.936800	ORI297	Ankrelli
5274	ODISHA	Rayagada	427106	83.944400	ORI297	
5275	ODISHA	Rayagada	427140	83.981900	ORI298	
5276	ODISHA	Rayagada	427139	83.964500	ORI298	Pindagudi
5277	ODISHA	Rayagada	427105	83.956500	ORI299	Sourapali
5278	ODISHA	Rayagada	427104	83.952600	ORI299	
5279	ODISHA	Rayagada	427108	83.925700	ORI300	Tuagudi
5280	ODISHA	Rayagada	427107	83.937300	ORI300	
5281	ODISHA	Rayagada	427126	83.912400	ORI301	Duriguda
5282	ODISHA	Rayagada	427109	83.918500	ORI301	



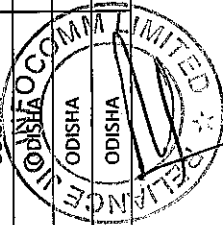
S.No.	State	District	Sub-District Name	Village Code	Village Name	Village_Lat	Village_Long	Cluster	Tower Location
5283	ODISHA	Rayagada	Padmapur	427124	Rela	19.237200	83.889900	OR1302	Rela
5284	ODISHA	Rayagada	Padmapur	427110	Anjali	19.255900	83.888300	OR1302	
5285	ODISHA	Rayagada	Padmapur	427098	Mushki	19.260100	83.953600	OR1304	Mushki
5286	ODISHA	Rayagada	Padmapur	427086	Khilingiri	19.273800	83.943200	OR1304	
5287	ODISHA	Rayagada	Padmapur	427103	Kurundi	19.243300	83.974700	OR1305	
5288	ODISHA	Rayagada	Padmapur	427102	Likiti Padar	19.252000	83.980200	OR1305	Likiti Padar
5289	ODISHA	Rayagada	Padmapur	427100	Peridi Panga	19.262500	83.981400	OR1306	
5290	ODISHA	Rayagada	Padmapur	427101	Jigidi Padar	19.265300	83.991800	OR1306	Jigidi Padar
5291	ODISHA	Rayagada	Padmapur	427084	Dalaima	19.274200	84.007300	OR1307	Dalama
5292	ODISHA	Rayagada	Padmapur	427083	Tarapa Guda	19.283000	84.004200	OR1307	
5293	ODISHA	Rayagada	Padmapur	427078	Kanchakarada	19.293400	83.966200	OR1308	
5294	ODISHA	Rayagada	Padmapur	427079	Ketemera	19.301600	83.972700	OR1308	Ketemera
5295	ODISHA	Rayagada	Padmapur	427080	Laiguda	19.307700	83.985300	OR1309	Laiguda
5296	ODISHA	Rayagada	Padmapur	427064	Redinguda	19.314400	83.972900	OR1309	
5297	ODISHA	Rayagada	Padmapur	427082	Simiri	19.298000	84.009000	OR1310	Simiri
5298	ODISHA	Rayagada	Padmapur	427081	Hapaladua	19.303600	83.994900	OR1310	
5299	ODISHA	Rayagada	Padmapur	427061	Souralugurumundi	19.313800	84.005700	OR1311	
5300	ODISHA	Rayagada	Padmapur	427060	Pangedikua	19.324600	84.014500	OR1311	Pangedikua
5301	ODISHA	Rayagada	Padmapur	427062	Kandhalugurumundi	19.324900	84.001500	OR1312	
5302	ODISHA	Rayagada	Padmapur	427063	Guluguda	19.325000	83.988200	OR1312	Guluguda
5303	ODISHA	Rayagada	Padmapur	427058	Sundirguda(Suryaguda)	19.333300	83.995900	OR1313	Sundirguda(Suryaguda)
5304	ODISHA	Rayagada	Padmapur	427057	Sarteli	19.343100	83.997200	OR1313	
5305	ODISHA	Rayagada	Padmapur	427059	Bondaguda	19.340300	84.008000	OR1314	
5306	ODISHA	Rayagada	Padmapur	427043	Asaragudi	19.349700	84.014900	OR1314	Asaragudi
5307	ODISHA	Rayagada	Padmapur	427044	Kandakuti	19.359400	83.989700	OR1315	Kandakuti
5308	ODISHA	Rayagada	Padmapur	427039	Hatibadi	19.369600	83.983500	OR1315	
5309	ODISHA	Rayagada	Gunupur	426807	Badasangidi	19.031600	83.716600	OR1317	
5310	ODISHA	Rayagada	Gunupur	426808	Sidhamaguda	19.045900	83.723300	OR1317	Sidhamaguda
5311	ODISHA	Rayagada	Gunupur	426804	Dasarathapur	19.044900	83.707000	OR1318	Dasarathapur
5312	ODISHA	Rayagada	Gunupur	426803	Kusumaguda	19.052500	83.712000	OR1318	
5313	ODISHA	Rayagada	Gunupur	426805	Mariguda	19.044300	83.696800	OR1319	



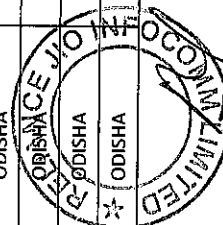
S.No.	State	Village Name	Village Lat	Village Long	Cluster	Tower Location
5314	ODISHA	Rayagada	19.056500	83.698200	OR1319	Pitalamingi
5315	ODISHA	Rayagada	19.069200	83.700200	OR1320	Goranda
5316	ODISHA	Rayagada	19.069500	83.684300	OR1320	
5317	ODISHA	Rayagada	19.063500	83.728500	OR1321	Lamingi
5318	ODISHA	Rayagada	19.068700	83.738800	OR1321	
5319	ODISHA	Rayagada	19.080200	83.731700	OR1322	
5320	ODISHA	Rayagada	19.092000	83.731600	OR1322	Hajaridang
5321	ODISHA	Rayagada	19.093700	83.708600	OR1323	
5322	ODISHA	Rayagada	19.099700	83.719500	OR1323	Butingi
5323	ODISHA	Rayagada	19.086500	83.694800	OR1324	
5324	ODISHA	Rayagada	19.092100	83.685100	OR1324	Adobai
5325	ODISHA	Rayagada	19.112100	83.676700	OR1325	
5326	ODISHA	Rayagada	19.127800	83.681800	OR1325	Gota
5327	ODISHA	Rayagada	19.116400	83.658300	OR1326	
5328	ODISHA	Rayagada	19.129000	83.661600	OR1326	Suludi
5329	ODISHA	Rayagada	19.141900	83.641100	OR1327	Katiki
5330	ODISHA	Rayagada	19.150700	83.647600	OR1327	
5331	ODISHA	Rayagada	19.143500	83.661300	OR1328	Bodamulunga
5332	ODISHA	Rayagada	19.154600	83.658800	OR1328	
5333	ODISHA	Rayagada	19.155600	83.669600	OR1329	Gomopadu
5334	ODISHA	Rayagada	19.166900	83.661200	OR1329	
5335	ODISHA	Rayagada	19.215500	83.594900	OR1331	Bilangapadar (Belkapadar)
5336	ODISHA	Rayagada	19.217800	83.601500	OR1331	
5337	ODISHA	Rayagada	19.020500	83.512800	OR1332	Pangatulasi
5338	ODISHA	Rayagada	19.028900	83.503900	OR1332	
5339	ODISHA	Rayagada	19.065100	83.517400	OR1333	Pangabai
5340	ODISHA	Rayagada	19.074100	83.524200	OR1333	
5341	ODISHA	Rayagada	19.093400	83.518400	OR1334	Kodapadi
5342	ODISHA	Rayagada	19.098100	83.481900	OR1334	
5343	ODISHA	Rayagada	19.101200	83.505700	OR1334	
5344	ODISHA	Rayagada	19.138700	83.465200	OR1335	Dengaduru



S.No.	State	Village Name	Village Lat	Village Long	Cluster	Tower Location
5376	ODISHA	Rayagada	19.138900	83.571600	OR1352	Kartikona
5377	ODISHA	Rayagada	19.149900	83.572500	OR1352	
5378	ODISHA	Rayagada	19.149800	83.558900	OR1353	
5379	ODISHA	Rayagada	19.161300	83.567600	OR1353	Mandiadambu
5380	ODISHA	Rayagada	19.130500	83.565700	OR1355	Partikupa
5381	ODISHA	Rayagada	19.133800	83.557300	OR1355	
5382	ODISHA	Rayagada	19.134300	83.542300	OR1356	Argusola
5383	ODISHA	Rayagada	19.137500	83.550100	OR1356	
5384	ODISHA	Rayagada	19.260500	83.559400	OR1357	
5385	ODISHA	Rayagada	19.266100	83.549100	OR1357	Dondasena Sikabadi
5386	ODISHA	Rayagada	19.286700	83.545100	OR1358	Laxmipur
5387	ODISHA	Rayagada	19.293200	83.561100	OR1358	
5388	ODISHA	Rayagada	19.287200	83.529300	OR1359	Rainasikabadi
5389	ODISHA	Rayagada	19.295000	83.516300	OR1359	
5390	ODISHA	Rayagada	19.272800	83.507700	OR1360	Kumbhiguda
5391	ODISHA	Rayagada	19.283400	83.508300	OR1360	
5392	ODISHA	Rayagada	19.331300	83.522100	OR1361	Sivarampur
5393	ODISHA	Rayagada	19.336300	83.535100	OR1361	
5394	ODISHA	Rayagada	19.329700	83.502500	OR1362	Badameridi
5395	ODISHA	Rayagada	19.335400	83.511100	OR1362	
5396	ODISHA	Rayagada	19.336400	83.493500	OR1363	
5397	ODISHA	Rayagada	19.346500	83.501100	OR1363	Libharkona
5398	ODISHA	Rayagada	19.364500	83.520400	OR1365	
5399	ODISHA	Rayagada	19.372700	83.532400	OR1365	Khuntibadi
5400	ODISHA	Rayagada	19.366700	83.492700	OR1366	
5401	ODISHA	Rayagada	19.374800	83.504200	OR1366	Penta
5402	ODISHA	Rayagada	19.391000	83.498100	OR1367	
5403	ODISHA	Rayagada	19.401200	83.499100	OR1367	Kindili
5404	ODISHA	Rayagada	19.425300	83.554300	OR1369	Rambhu
5405	ODISHA	Rayagada	19.440800	83.555900	OR1369	
5406	ODISHA	Rayagada	19.352800	83.855500	OR1370	Maka guda

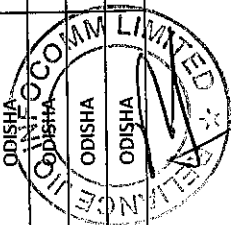


S.No.	State	District	Sub-District Name	Village Code	Village Name	Village Lat	Village Long	Cluster	Tower Location
5407	ODISHA	Rayagada	Gudari	426927	Nila guda	19.365200	83.860500	OR1370	
5408	ODISHA	Rayagada	Gudari	426919	Anuguruthi	19.382800	83.836400	OR1371	Anuguruthi
5409	ODISHA	Rayagada	Gudari	426918	Sidaguda	19.385400	83.826100	OR1371	
5410	ODISHA	Rayagada	Gudari	426922	Lemburuguda	19.400000	83.876300	OR1372	
5411	ODISHA	Rayagada	Gudari	426923	Marati guda	19.408600	83.879300	OR1372	Marati guda
5412	ODISHA	Rayagada	Gudari	426866	Chulipada	19.436500	83.861200	OR1373	Chulipada
5413	ODISHA	Rayagada	Gudari	426865	Sri rama raju	19.451900	83.852900	OR1373	
5414	ODISHA	Rayagada	Gudari	426868	Sakara baju	19.429100	83.887700	OR1374	Sakara baju
5415	ODISHA	Rayagada	Gudari	426867	Tongoroma	19.440300	83.889500	OR1374	
5416	ODISHA	Rayagada	Chandrapur	425131	Kamipodoro	19.462800	83.869300	OR1375	
5417	ODISHA	Rayagada	Chandrapur	425121	Dusapanga	19.478100	83.852900	OR1375	Dusapanga
5418	ODISHA	Rayagada	Chandrapur	425122	Samaneju	19.485000	83.868200	OR1376	Samaneju
5419	ODISHA	Rayagada	Chandrapur	425123	Somaju	19.497500	83.878600	OR1376	
5420	ODISHA	Rayagada	Chandrapur	425125	Bijapur	19.497800	83.920500	OR1377	Bijapur
5421	ODISHA	Rayagada	Chandrapur	425124	Rabiguda	19.504400	83.905100	OR1377	
5422	ODISHA	Rayagada	Chandrapur	425129	Lambaruguda	19.476676	83.934743	OR1378	Lambaruguda
5423	ODISHA	Rayagada	Chandrapur	425128	Lundruguda	19.482400	83.945300	OR1378	
5424	ODISHA	Rayagada	Chandrapur	425137	Bontla	19.458500	83.931800	OR1379	
5425	ODISHA	Rayagada	Chandrapur	425138	Bapla	19.463900	83.951500	OR1379	Bapla
5426	ODISHA	Rayagada	Chandrapur	425139	Sanaponkal	19.443000	83.952400	OR1380	
5427	ODISHA	Rayagada	Chandrapur	425140	Siripudi	19.448900	83.943100	OR1380	Siripudi
5428	ODISHA	Rayagada	Chandrapur	425143	Godenga	19.416000	83.939600	OR1381	
5429	ODISHA	Rayagada	Chandrapur	425142	Surulu	19.420800	83.935600	OR1381	Surulu
5430	ODISHA	Rayagada	Chandrapur	425141	Pankalagudi	19.430200	83.934800	OR1381	
5431	ODISHA	Rayagada	Chandrapur	425134	Sikorogudi	19.423400	83.913600	OR1382	Sikorogudi
5432	ODISHA	Rayagada	Chandrapur	425135	Gandagudi	19.425600	83.920500	OR1382	Gandagudi
5433	ODISHA	Rayagada	Chandrapur	425133	Suresi	19.430800	83.909000	OR1382	
5434	ODISHA	Rayagada	Chandrapur	425072	Khilundi	19.552700	83.936600	OR1383	Khilundi
5435	ODISHA	Rayagada	Chandrapur	425074	Gondesi	19.556700	83.918300	OR1383	
5436	ODISHA	Rayagada	Chandrapur	425071	Kirama	19.569900	83.919500	OR1384	
5437	ODISHA	Rayagada	Chandrapur	425070	Chutarigam	19.574600	83.922200	OR1384	Chutarigam




Filed with the Registrar of Companies, Bhubaneswar, Odisha.
 File No. 101 of 2010
 Date: 10/10/2010

S.No.	State	Rayagada	Chandrapur	425032	Village Name	Village Lat	Village Long	Cluster	Tower Location
5438	ODISHA	Rayagada	Chandrapur	425032	Arama	19.626100	83.918600	ORI385	
5439	ODISHA	Rayagada	Chandrapur	425030	Bondhari	19.634300	83.906700	ORI385	Bondhari
5440	ODISHA	Rayagada	Chandrapur	425120	Khariguda	19.527800	83.880800	ORI386	
5441	ODISHA	Rayagada	Chandrapur	425076	Ranaguda	19.539100	83.889900	ORI386	Ranaguda
5442	ODISHA	Rayagada	Chandrapur	425077	Sarikima	19.545200	83.873200	ORI387	Repatabali
5443	ODISHA	Rayagada	Chandrapur	425078	Rapatabali	19.546300	83.859200	ORI387	
5444	ODISHA	Rayagada	Chandrapur	425116	Pudaguda	19.514900	83.857500	ORI388	
5445	ODISHA	Rayagada	Chandrapur	425117	Garengaguda	19.521700	83.864200	ORI388	Garengaguda
5446	ODISHA	Rayagada	Chandrapur	425118	Kurubandha	19.528700	83.856000	ORI389	
5447	ODISHA	Rayagada	Chandrapur	425119	Kurutiguda	19.533200	83.865500	ORI389	Kurutiguda
5448	ODISHA	Rayagada	Chandrapur	425080	Nuaguda	19.529500	83.842100	ORI390	Nuaguda
5449	ODISHA	Rayagada	Chandrapur	425079	SadalaBali	19.539400	83.852700	ORI390	
5450	ODISHA	Rayagada	Chandrapur	425113	Bothoroguda	19.529000	83.818800	ORI391	
5451	ODISHA	Rayagada	Chandrapur	425084	Gilangakupuda	19.548700	83.815900	ORI391	Gilangakupuda
5452	ODISHA	Rayagada	Chandrapur	425082	Gaiguda	19.554500	83.828600	ORI392	
5453	ODISHA	Rayagada	Chandrapur	425081	Meriapata	19.554900	83.838600	ORI392	Meriapata
5454	ODISHA	Rayagada	Chandrapur	425069	Baruguda	19.578000	83.874500	ORI393	Baruguda
5455	ODISHA	Rayagada	Chandrapur	425068	Chichipanga	19.588300	83.869000	ORI393	
5456	ODISHA	Rayagada	Chandrapur	425066	Jarapa	19.572100	83.830400	ORI394	Jarapa
5457	ODISHA	Rayagada	Chandrapur	425065	Gedabali	19.587000	83.834400	ORI394	
5458	ODISHA	Rayagada	Chandrapur	425083	Gadaragudi	19.573000	83.809500	ORI395	
5459	ODISHA	Rayagada	Chandrapur	425064	Baurubeda	19.581900	83.817500	ORI395	Baurubeda
5460	ODISHA	Rayagada	Chandrapur	425063	Khamarguri	19.589500	83.805500	ORI396	Khamarguri
5461	ODISHA	Rayagada	Chandrapur	425047	Balimukuti	19.599600	83.811900	ORI396	
5462	ODISHA	Rayagada	Chandrapur	425045	Kialagudi	19.600400	83.786500	ORI397	
5463	ODISHA	Rayagada	Chandrapur	425049	Patanguri	19.605200	83.777900	ORI397	Patanguri
5464	ODISHA	Rayagada	Chandrapur	425051	Indigura	19.613800	83.765200	ORI398	Indigura
5465	ODISHA	Rayagada	Chandrapur	425050	Dodajarigi	19.620500	83.778700	ORI398	
5466	ODISHA	Rayagada	Chandrapur	425039	Bridibaderi	19.599400	83.852900	ORI399	
5467	ODISHA	Rayagada	Chandrapur	425038	Belamaguda	19.607300	83.862100	ORI399	Belamaguda
5468	ODISHA	Rayagada	Chandrapur	425040	Latiguda	19.605800	83.835700	ORI400	

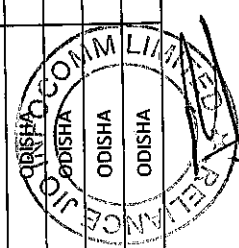


S. No.	State	District	Sub-District Name	Village Code	Village Name	Village Lat	Village Long	Cluster	Tower Location
5469	ODISHA	Rayagada	Chandrapur	425041	Muchhiliguda	19.608100	83.850700	ORI400	Muchhiliguda
5470	ODISHA	Rayagada	Chandrapur	425046	Gedabadi	19.616400	83.823200	ORI401	Gedabadi
5471	ODISHA	Rayagada	Chandrapur	425044	Sulkamaha	19.622100	83.817900	ORI401	
5472	ODISHA	Rayagada	Chandrapur	425029	Goladaka	19.636300	83.850200	ORI402	
5473	ODISHA	Rayagada	Chandrapur	425028	Sorisamali	19.641200	83.831800	ORI402	Sorisamali
5474	ODISHA	Rayagada	Chandrapur	425023	Ondingi	19.667900	83.866600	ORI403	
5475	ODISHA	Rayagada	Chandrapur	425024	Penakaru	19.671600	83.848900	ORI403	Penakaru
5476	ODISHA	Rayagada	Chandrapur	425027	Brahagura	19.658300	83.799400	ORI404	
5477	ODISHA	Rayagada	Chandrapur	425026	Pukura	19.672900	83.815100	ORI404	Pukura
5478	ODISHA	Rayagada	Chandrapur	425022	Kudumguda	19.688200	83.837700	ORI405	Kudumguda
5479	ODISHA	Rayagada	Chandrapur	425021	Pideti	19.689400	83.829400	ORI405	
5480	ODISHA	Rayagada	Chandrapur	425019	Demagudi	19.702800	83.802200	ORI406	
5481	ODISHA	Rayagada	Chandrapur	425020	Garlagudi	19.703900	83.827500	ORI406	Garlagudi
5482	ODISHA	Rayagada	Chandrapur	425017	Kambiguda	19.666400	83.777400	ORI407	
5483	ODISHA	Rayagada	Chandrapur	425016	Nunduruguda	19.671500	83.766600	ORI407	Nunduruguda
5484	ODISHA	Rayagada	Chandrapur	425014	Gaerapanga	19.644600	83.746100	ORI408	
5485	ODISHA	Rayagada	Chandrapur	425015	Upuchi	19.649400	83.756900	ORI408	Upuchi
5486	ODISHA	Rayagada	Rayagada	426477	Paramajhola	18.965300	83.198300	ORI61	
5487	ODISHA	Rayagada	Rayagada	426476	Leliri	18.966700	83.190000	ORI61	Leliri
5488	ODISHA	Rayagada	Rayagada	426478	Kalugan	18.974600	83.202200	ORI62	
5489	ODISHA	Rayagada	Rayagada	426475	Tuduleleri	18.980300	83.197300	ORI62	Tuduleleri
5490	ODISHA	Rayagada	Rayagada	426480	Sanasarumunda	19.019900	83.219100	ORI65	
5491	ODISHA	Rayagada	Rayagada	426481	Badasarumunda	19.024800	83.218300	ORI65	Badasarumunda
5492	ODISHA	Rayagada	Gunupur	426678	Badu	19.299000	83.667200	ORI650	Badu
5493	ODISHA	Rayagada	Gunupur	426666	Rengini	19.305900	83.663500	ORI650	
5494	ODISHA	Rayagada	Gunupur	426667	Durukupa	19.306400	83.655000	ORI651	
5495	ODISHA	Rayagada	Gunupur	426667	Biribai	19.309200	83.646100	ORI651	Biribai
5496	ODISHA	Rayagada	Gunupur	426668	Kalamaguda	19.323100	83.646000	ORI652	
5497	ODISHA	Rayagada	Gunupur	426663	Duruguda	19.336100	83.640400	ORI652	Duruguda
5498	ODISHA	Rayagada	Gunupur	426662	Alubadi	19.328900	83.631300	ORI653	
5499	ODISHA	Rayagada	Bishamatak	425434	Upperbarangpadar	19.339200	83.627900	ORI653	Upperbarangpadar

STATE OF ODISHA
 PUBLIC INFORMATION COMMISSION
 P.O. Box 100, Bhubaneswar - 751005
 Odisha, India




S.No.	State	Village Name	Village Lat	Village Long	Cluster	Tower Location
5500	ODISHA	Rayagada	427000	19.309500	ORI655	Gunjuguda
5501	ODISHA	Rayagada	426997	19.319600	ORI655	
5502	ODISHA	Rayagada	426999	19.323600	ORI656	Rachum
5503	ODISHA	Rayagada	426998	19.327700	ORI656	
5504	ODISHA	Rayagada	426961	19.331900	ORI657	Rambhi
5505	ODISHA	Rayagada	426962	19.337300	ORI657	
5506	ODISHA	Rayagada	426960	19.338900	ORI658	
5507	ODISHA	Rayagada	426959	19.341400	ORI658	Hiriki badi
5508	ODISHA	Rayagada	426957	19.349200	ORI659	
5509	ODISHA	Rayagada	426958	19.350500	ORI659	Tadilota
5510	ODISHA	Rayagada	426484	19.053200	ORI66	
5511	ODISHA	Rayagada	426483	19.060500	ORI66	Nakiti
5512	ODISHA	Rayagada	426955	19.359500	ORI660	
5513	ODISHA	Rayagada	426956	19.364000	ORI660	Kotili
5514	ODISHA	Rayagada	426954	19.366100	ORI661	Kerla guda
5515	ODISHA	Rayagada	426948	19.370000	ORI661	
5516	ODISHA	Rayagada	426963	19.349700	ORI662	Sukadabaju
5517	ODISHA	Rayagada	426947	19.358600	ORI662	
5518	ODISHA	Rayagada	426954	19.349000	ORI663	
5519	ODISHA	Rayagada	426965	19.350400	ORI663	Jigidibhata
5520	ODISHA	Rayagada	426946	19.365800	ORI664	
5521	ODISHA	Rayagada	426945	19.366700	ORI664	Pendili
5522	ODISHA	Rayagada	426940	19.363000	ORI665	
5523	ODISHA	Rayagada	426941	19.370900	ORI665	Tembaguda
5524	ODISHA	Rayagada	426967	19.349400	ORI666	
5525	ODISHA	Rayagada	426968	19.355700	ORI666	Jambuguda
5526	ODISHA	Rayagada	426938	19.368800	ORI667	
5527	ODISHA	Rayagada	426937	19.378400	ORI667	Dangara khari guda
5528	ODISHA	Rayagada	426910	19.405200	ORI668	Uparamonipadar
5529	ODISHA	Rayagada	426912	19.407800	ORI668	
5530	ODISHA	Rayagada	426942	19.385400	ORI669	Muchilipanga

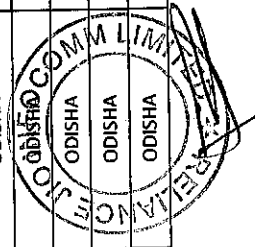


S.No.	State	District	Sub District Name	Village Code	Village Name	Village_Lat	Village_Long	Cluster	Tower Location
5531	ODISHA	Rayagada	Gudari	426907	Sanarajihola	19.396700	83.709000	ORI669	
5532	ODISHA	Rayagada	Rayagada	426471	Gujurubadi	19.070300	83.203300	ORI67	
5533	ODISHA	Rayagada	Rayagada	426470	Jumuka	19.088900	83.204000	ORI67	Jumuka
5534	ODISHA	Rayagada	Bishamakatak	425389	Mundipadar	19.374700	83.605100	ORI670	
5535	ODISHA	Rayagada	Bishamakatak	425390	Dubagudi	19.381700	83.590100	ORI670	Dubagudi
5536	ODISHA	Rayagada	Bishamakatak	425386	Bariguda	19.381200	83.608600	ORI671	Bariguda
5537	ODISHA	Rayagada	Bishamakatak	425385	Kotolipadar	19.391500	83.612800	ORI671	
5538	ODISHA	Rayagada	Bishamakatak	425377	Janipadar	19.405400	83.591800	ORI672	
5539	ODISHA	Rayagada	Bishamakatak	425378	Papikhal	19.408600	83.606200	ORI672	Papikhal
5540	ODISHA	Rayagada	Bishamakatak	425349	Darukona	19.427100	83.577400	ORI673	Darukona
5541	ODISHA	Rayagada	Bishamakatak	425348	Kondhoguda	19.428700	83.584100	ORI673	
5542	ODISHA	Rayagada	Bishamakatak	425345	Kodagutuni	19.430400	83.599000	ORI674	Kodagutuni
5543	ODISHA	Rayagada	Bishamakatak	425344	Khuntabadi	19.430800	83.609900	ORI674	
5544	ODISHA	Rayagada	Bishamakatak	425341	Kyalpadu	19.423500	83.623100	ORI675	Kyalpadu
5545	ODISHA	Rayagada	Bishamakatak	425342	Ajangapadar	19.436600	83.618500	ORI675	
5546	ODISHA	Rayagada	Bishamakatak	425328	Disaripada	19.465300	83.594100	ORI676	Disaripada
5547	ODISHA	Rayagada	Bishamakatak	425326	Kumbhia	19.469800	83.578000	ORI676	
5548	ODISHA	Rayagada	Bishamakatak	425347	Kona	19.447400	83.581500	ORI677	
5549	ODISHA	Rayagada	Bishamakatak	425325	Daragudi	19.457600	83.581500	ORI677	Daragudi
5550	ODISHA	Rayagada	Bishamakatak	425329	Gogonomati	19.463200	83.610200	ORI678	
5551	ODISHA	Rayagada	Bishamakatak	425330	Dedipada	19.472100	83.608700	ORI678	Dedipada
5552	ODISHA	Rayagada	Bishamakatak	425337	Ghusuripadar	19.450600	83.628300	ORI679	Ghusuripadar
5553	ODISHA	Rayagada	Bishamakatak	425332	Pongali	19.457600	83.620400	ORI679	
5554	ODISHA	Rayagada	Bishamakatak	425340	Harguli	19.432900	83.634900	ORI680	Harguli
5555	ODISHA	Rayagada	Bishamakatak	425339	Kodihanda	19.437200	83.639000	ORI680	
5556	ODISHA	Rayagada	Bishamakatak	425381	Marijhola	19.402900	83.627600	ORI681	Marijhola
5557	ODISHA	Rayagada	Bishamakatak	425380	Hikriguda	19.405900	83.618200	ORI681	
5558	ODISHA	Rayagada	Gudari	426894	Jamba	19.416100	83.632500	ORI682	Jamba
5559	ODISHA	Rayagada	Gudari	426893	Kutulakupaalishalamba	19.424200	83.640500	ORI682	
5560	ODISHA	Rayagada	Gudari	426896	Kaju	19.406600	83.645000	ORI683	Kaju
5561	ODISHA	Rayagada	Gudari	426895	Dokarapada	19.415200	83.643900	ORI683	


ODISHA POWER CORPN. LTD.
 150, NEW FUND
 BANGALORE, KARNATAKA
 INDIA
 TEL: 080-2610-1000
 FAX: 080-2610-1001
 E-MAIL: info@opcl.co.in




S.No.	State	Cluster	Village Name	Village Lat	Village Long	Cluster	Tower Location
5562	ODISHA	426902	Maleti	19.406300	83.669900	ORI684	
5563	ODISHA	426899	Mantrijholli	19.409400	83.655900	ORI684	Mantrijholli
5564	ODISHA	425382	Lanjimipadar	19.388000	83.635800	ORI685	Lanjimipadar
5565	ODISHA	426897	Thoradi	19.394300	83.645700	ORI685	
5566	ODISHA	426953	Pata kerada	19.375500	83.650300	ORI686	
5567	ODISHA	426951	Mutu kuni	19.380700	83.663100	ORI686	Mutu kuni
5568	ODISHA	426952	Paramabhata	19.385000	83.655700	ORI686	
5569	ODISHA	426900	Meranda	19.394600	83.666900	ORI687	
5570	ODISHA	426898	Lakha bhata	19.395800	83.658000	ORI687	Lakha bhata
5571	ODISHA	426901	Petakhalu	19.398700	83.673600	ORI688	
5572	ODISHA	426903	Gimarao	19.402700	83.680500	ORI688	Gimarao
5573	ODISHA	426950	Hendadhhepa	19.382700	83.675100	ORI689	Hendadhhepa
5574	ODISHA	426904	Gamberi	19.389800	83.684400	ORI689	
5575	ODISHA	426487	Regeda	19.077400	83.233600	ORI69	Regeda
5576	ODISHA	426488	Champikota	19.085800	83.244800	ORI69	
5577	ODISHA	426906	Lundurubadi	19.406700	83.701500	ORI690	
5578	ODISHA	426908	Badarajihola	19.409900	83.708300	ORI690	Badarajihola
5579	ODISHA	426885	Kuturugudi	19.412800	83.694300	ORI691	Kuturugudi
5580	ODISHA	426884	Dhani	19.415900	83.700600	ORI691	
5581	ODISHA	426883	Golanda	19.422500	83.707400	ORI692	
5582	ODISHA	426886	Chipiraguda	19.424900	83.699400	ORI692	Chipiraguda
5583	ODISHA	426890	Nauli	19.435400	83.657400	ORI694	
5584	ODISHA	426889	Kitarambu	19.437500	83.666600	ORI694	Kitarambu
5585	ODISHA	426888	Nuakerada	19.442000	83.681500	ORI695	Nuakerada
5586	ODISHA	426849	Majamidika	19.445200	83.669500	ORI695	
5587	ODISHA	426851	Rachuli	19.455200	83.682700	ORI696	Rachuli
5588	ODISHA	426850	Arati	19.454200	83.673000	ORI696	
5589	ODISHA	426887	Kandakuti	19.438200	83.698800	ORI697	Biripanga
5590	ODISHA	426855	Biripanga	19.448500	83.712300	ORI697	
5591	ODISHA	426852	Patangaguda	19.459200	83.693400	ORI698	
5592	ODISHA	426853	Malaguda	19.461000	83.702500	ORI698	Malaguda

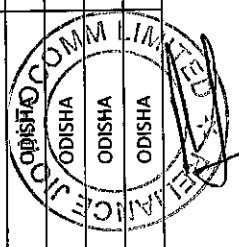


S.No.	State	District	Sub District Name	Village Code	Village Name	Village_Lat	Village_Long	Cluster	Tower Location
5593	ODISHA	Rayagada	Gudari	426846	Bahuguda	19.466800	83.690000	ORI699	
5594	ODISHA	Rayagada	Gudari	426847	Aripadar	19.467800	83.678700	ORI699	Aripadar
5595	ODISHA	Rayagada	Rayagada	426485	Hulukatunda	19.055700	83.257300	ORI70	Hulukatunda
5596	ODISHA	Rayagada	Bishamakatak	425272	Pidilipanga	19.477700	83.682400	ORI700	
5597	ODISHA	Rayagada	Gudari	426845	Karlaghati	19.481100	83.691600	ORI700	Karlaghati
5598	ODISHA	Rayagada	Bishamakatak	425336	Judo	19.451500	83.642900	ORI701	Judo
5599	ODISHA	Rayagada	Bishamakatak	425335	Gunangapadar	19.452100	83.650200	ORI701	
5600	ODISHA	Rayagada	Bishamakatak	425334	Rasikhala	19.459800	83.651200	ORI702	Rasikhala
5601	ODISHA	Rayagada	Bishamakatak	425275	Baberi	19.467900	83.657600	ORI702	
5602	ODISHA	Rayagada	Bishamakatak	425333	Ghotana	19.468400	83.637700	ORI703	Ghotana
5603	ODISHA	Rayagada	Bishamakatak	425331	Tada	19.468800	83.625700	ORI703	
5604	ODISHA	Rayagada	Bishamakatak	425285	Mandakota	19.482100	83.626300	ORI704	Mandakota
5605	ODISHA	Rayagada	Bishamakatak	425283	Rupapadar	19.491100	83.632300	ORI704	
5606	ODISHA	Rayagada	Bishamakatak	425284	Tagapadar	19.482300	83.641500	ORI705	Tagapadar
5607	ODISHA	Rayagada	Bishamakatak	425280	Pipili	19.491700	83.642500	ORI705	
5608	ODISHA	Rayagada	Bishamakatak	425276	Gangarabaju	19.476900	83.652000	ORI706	
5609	ODISHA	Rayagada	Bishamakatak	425277	Kidimati	19.484900	83.654400	ORI706	Kidimati
5610	ODISHA	Rayagada	Bishamakatak	425278	Janapinga	19.490600	83.663700	ORI707	Janapinga
5611	ODISHA	Rayagada	Bishamakatak	425279	Rungudi	19.495300	83.655300	ORI707	
5612	ODISHA	Rayagada	Bishamakatak	425281	Bukurumuska	19.499900	83.636800	ORI708	
5613	ODISHA	Rayagada	Bishamakatak	425262	Tangeripa	19.504500	83.645700	ORI708	Tangeripa
5614	ODISHA	Rayagada	Bishamakatak	425163	Gondabaju	19.565400	83.623700	ORI709	Gondabaju
5615	ODISHA	Rayagada	Bishamakatak	425162	Panchubadi	19.567100	83.607900	ORI709	
5616	ODISHA	Rayagada	Bishamakatak	425187	Anachuan	19.538600	83.633500	ORI710	
5617	ODISHA	Rayagada	Bishamakatak	425186	Kodiseru	19.552400	83.623400	ORI710	Kodiseru
5618	ODISHA	Rayagada	Bishamakatak	425259	Baladaguda	19.524600	83.625000	ORI711	
5619	ODISHA	Rayagada	Bishamakatak	425261	Kalahati	19.527200	83.633400	ORI711	Kalahati
5620	ODISHA	Rayagada	Bishamakatak	425258	Kachepaju	19.510800	83.625400	ORI712	Kachapaju
5621	ODISHA	Rayagada	Bishamakatak	425260	Dharasing	19.515600	83.643500	ORI712	
5622	ODISHA	Rayagada	Gudari	426880	Bandagudi	19.433800	83.752600	ORI713	Bandagudi
5623	ODISHA	Rayagada	Gudari	426878	Gunangabali	19.447500	83.755700	ORI713	



 Director, Govt. of India
 Deptt. of Telecom
 New Delhi



S.No.	State	Village Name	Village Lat	Village Long	Cluster	Tower Location
5624	ODISHA	Rayagada	19.443600	83.741000	ORI714	Kandhapendili
5625	ODISHA	Rayagada	19.448800	83.731700	ORI714	
5626	ODISHA	Rayagada	19.461300	83.738800	ORI715	
5627	ODISHA	Rayagada	19.464300	83.750100	ORI715	Pankabadi
5628	ODISHA	Rayagada	19.478000	83.771300	ORI716	
5629	ODISHA	Rayagada	19.489100	83.782000	ORI716	Rungudi
5630	ODISHA	Rayagada	19.488300	83.760200	ORI717	Gunakhal
5631	ODISHA	Rayagada	19.503100	83.770000	ORI717	
5632	ODISHA	Rayagada	19.479300	83.744900	ORI718	
5633	ODISHA	Rayagada	19.490900	83.743600	ORI718	Pankalagudi
5634	ODISHA	Rayagada	19.479500	83.734700	ORI719	
5635	ODISHA	Rayagada	19.480700	83.726000	ORI719	Kalarama
5636	ODISHA	Rayagada	19.489200	83.727500	ORI720	
5637	ODISHA	Rayagada	19.496500	83.729700	ORI720	Balangtali
5638	ODISHA	Rayagada	19.493600	83.693500	ORI721	
5639	ODISHA	Rayagada	19.499700	83.705500	ORI721	Luhakhamba
5640	ODISHA	Rayagada	19.513700	83.689300	ORI722	
5641	ODISHA	Rayagada	19.514000	83.697500	ORI722	Dahipanga
5642	ODISHA	Rayagada	19.516700	83.704600	ORI723	
5643	ODISHA	Rayagada	19.528100	83.706600	ORI723	Kutingguda
5644	ODISHA	Rayagada	19.538300	83.743000	ORI724	Daberi
5645	ODISHA	Rayagada	19.543500	83.767800	ORI724	
5646	ODISHA	Rayagada	19.528200	83.683100	ORI725	
5647	ODISHA	Rayagada	19.540900	83.675200	ORI725	Belandi
5648	ODISHA	Rayagada	19.523100	83.661600	ORI726	
5649	ODISHA	Rayagada	19.526900	83.649200	ORI726	Jarapa
5650	ODISHA	Rayagada	19.537900	83.651200	ORI727	
5651	ODISHA	Rayagada	19.543700	83.652300	ORI727	Sundhiriba
5652	ODISHA	Rayagada	19.552100	83.653700	ORI728	
5653	ODISHA	Rayagada	19.562100	83.645500	ORI728	Piskapanga
5654	ODISHA	Rayagada	19.573200	83.669300	ORI729	Barikhal

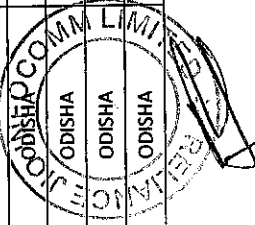


S.No.	State	District	Sub-District Name	Village Code	Village Name	Village_Lat	Village_Long	Cluster	Tower Location
5655	ODISHA	Rayagada	Muniguda	425000	Bada Pandrakhal	19.584800	83.663200	ORI729	Bada Pandrakhal
5656	ODISHA	Rayagada	Chandrapur	425056	Lajeri	19.557800	83.703300	ORI730	
5657	ODISHA	Rayagada	Muniguda	425007	Mochi Guda	19.571100	83.703600	ORI730	Mochi Guda
5658	ODISHA	Rayagada	Muniguda	425005	Dodogonda	19.579600	83.692900	ORI731	
5659	ODISHA	Rayagada	Muniguda	425003	Gumkori	19.580700	83.684500	ORI731	Gumkori
5660	ODISHA	Rayagada	Muniguda	425002	Dekapinga	19.584000	83.677700	ORI732	
5661	ODISHA	Rayagada	Muniguda	425004	Khariguda	19.589100	83.687300	ORI732	Khariguda
5662	ODISHA	Rayagada	Muniguda	424998	Dimiriguda	19.591200	83.672700	ORI733	
5663	ODISHA	Rayagada	Muniguda	424997	Kerenja	19.605000	83.673500	ORI733	Kerenja
5664	ODISHA	Rayagada	Muniguda	425009	Garadang gudi	19.602600	83.702100	ORI734	Garadang gudi
5665	ODISHA	Rayagada	Muniguda	425010	Panjama	19.613500	83.715100	ORI734	
5666	ODISHA	Rayagada	Muniguda	424900	Dilagudi	19.610700	83.690700	ORI735	Dilagudi
5667	ODISHA	Rayagada	Muniguda	424899	Madiguda	19.623500	83.690600	ORI735	
5668	ODISHA	Rayagada	Muniguda	424898	Surunga Gudi	19.629600	83.707700	ORI736	
5669	ODISHA	Rayagada	Muniguda	424896	Jabagudi	19.640800	83.720900	ORI736	Jabagudi
5670	ODISHA	Rayagada	Chandrapur	425054	Muduguda	19.624000	83.733600	ORI737	Muduguda
5671	ODISHA	Rayagada	Muniguda	424897	Maragudi	19.628800	83.722800	ORI737	
5672	ODISHA	Rayagada	Muniguda	424903	Bhaluguda	19.631500	83.670500	ORI738	
5673	ODISHA	Rayagada	Muniguda	424904	Kinjirmala	19.641500	83.671200	ORI738	Kinjirmala
5674	ODISHA	Rayagada	Muniguda	424895	Gamagudi	19.638400	83.688500	ORI739	Gamagudi
5675	ODISHA	Rayagada	Muniguda	424894	Kuandaudi	19.650500	83.685600	ORI739	
5676	ODISHA	Rayagada	Muniguda	424905	Uaballi	19.649100	83.673000	ORI740	
5677	ODISHA	Rayagada	Muniguda	424906	Paji Gerega	19.658900	83.678700	ORI740	Paji Gerega
5678	ODISHA	Rayagada	Muniguda	424893	Kalagudi	19.661500	83.690900	ORI741	Kalagudi
5679	ODISHA	Rayagada	Muniguda	424892	Meragudi	19.671300	83.691300	ORI741	
5680	ODISHA	Rayagada	Muniguda	424891	Madagudi	19.670100	83.682300	ORI742	Madagudi
5681	ODISHA	Rayagada	Muniguda	424890	Pudungipadar	19.681000	83.684000	ORI742	
5682	ODISHA	Rayagada	Seskhil	426580	Baigantai	19.078500	83.349700	ORI95	
5683	ODISHA	Rayagada	Seskhil	426579	KanchaMuhin	19.089000	83.343600	ORI95	KanchaMuhin
5684	ODISHA	Rayagada	Seskhil	426617	Anakha	19.062700	83.385000	ORI96	
5685	ODISHA	Rayagada	Seskhil	426618	Badairipibadi	19.070100	83.373400	ORI96	Badairipibadi

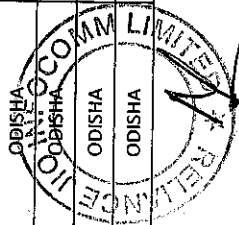


Handwritten signature and text at the top right of the page.

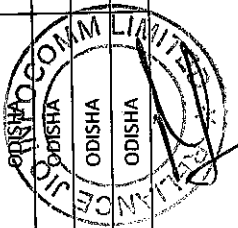
S.No.	State	Block	Village Name	Village Lat	Village Long	Cluster	Tower Location
5686	ODISHA	Rayagada	Hasku	19.087100	83.367000	ORI97	Hasku
5687	ODISHA	Rayagada	Kusuku	19.087300	83.380600	ORI97	Kapadanga
5688	ODISHA	Rayagada	Kapadanga	19.094519	83.352800	ORI98	
5689	ODISHA	Rayagada	Mahuganda	19.104700	83.351000	ORI98	
5690	ODISHA	Rayagada	Balapadu	19.106500	83.366400	ORI99	ChakraPadu
5691	ODISHA	Rayagada	ChakraPadu	19.111700	83.357600	ORI99	
5692	ODISHA	Rayagada	Gaiguda	Not Found	Not Found	SINGLE	Gaiguda
5693	ODISHA	Rayagada	Karubaru	Not Found	Not Found	SINGLE	Karubaru
5694	ODISHA	Rayagada	Singamuhi	Not Found	Not Found	SINGLE	Singamuhi
5695	ODISHA	Rayagada	Kukudisemi	19.259200	82.908500	SINGLE	Kukudisemi
5696	ODISHA	Rayagada	Bajraguda	18.986000	83.210400	SINGLE	Bajraguda
5697	ODISHA	Rayagada	Jadaput	19.017600	83.199800	SINGLE	Jadaput
5698	ODISHA	Rayagada	Kutuni	19.022000	83.886900	SINGLE	Kutuni
5699	ODISHA	Rayagada	Champi	19.023700	83.528500	SINGLE	Champi
5700	ODISHA	Rayagada	Denginigarjang	19.027000	83.959000	SINGLE	Denginigarjang
5701	ODISHA	Rayagada	Khilamunda	19.035600	83.874600	SINGLE	Khilamunda
5702	ODISHA	Rayagada	Kinthuda	19.035800	83.949800	SINGLE	Kinthuda
5703	ODISHA	Rayagada	Badamandhara	19.041700	83.199100	SINGLE	Badamandhara
5704	ODISHA	Rayagada	Durgapadu	19.044000	83.525900	SINGLE	Durgapadu
5705	ODISHA	Rayagada	Badacheke	19.045300	83.219100	SINGLE	Badacheke
5706	ODISHA	Rayagada	Kadasi	19.056200	83.921500	SINGLE	Kadasi
5707	ODISHA	Rayagada	Uparkodigam	19.063300	83.053400	SINGLE	Uparkodigam
5708	ODISHA	Rayagada	Perenda	19.069600	83.894600	SINGLE	Perenda
5709	ODISHA	Rayagada	Sagada	19.072300	84.008800	SINGLE	Sagada
5710	ODISHA	Rayagada	Penikona	19.078900	83.508800	SINGLE	Penikona
5711	ODISHA	Rayagada	Miraballi	19.089300	83.537500	SINGLE	Miraballi
5712	ODISHA	Rayagada	Tarabil	19.094000	84.009300	SINGLE	Tarabil
5713	ODISHA	Rayagada	Palikidanga	19.095300	83.669300	SINGLE	Palikidanga
5714	ODISHA	Rayagada	Tolana	19.096900	83.926100	SINGLE	Tolana
5715	ODISHA	Rayagada	Upaka	19.114000	83.540900	SINGLE	Upaka
5716	ODISHA	Rayagada	Huluki	19.116100	83.331800	SINGLE	Huluki




S.No.	State	District	Sub-District Name	Village Code	Village Name	Village Lat	Village Long	Cluster	Tower Location
5717	ODISHA	Rayagada	Puttasing	427175	Kitunga	19.116600	83.944300	SINGLE	Kitunga
5718	ODISHA	Rayagada	Rayagada	426509	Panichatra (Pangachatra)	19.120500	83.565100	SINGLE	Panichatra (Pangachatra)
5719	ODISHA	Rayagada	Puttasing	427162	Lade	19.124100	83.970000	SINGLE	Lade
5720	ODISHA	Rayagada	Rayagada	426498	Singiput	19.124500	83.368600	SINGLE	Singiput
5721	ODISHA	Rayagada	Seskhil	426553	Sirikaduruguma	19.125200	83.458800	SINGLE	Sirikaduruguma
5722	ODISHA	Rayagada	Seskhil	426557	Jangili	19.129100	83.524900	SINGLE	Jangili
5723	ODISHA	Rayagada	Rayagada	426460	Udaguda	19.134500	83.320900	SINGLE	Udaguda
5724	ODISHA	Rayagada	Doraguda	426175	Kucher	19.135400	82.998300	SINGLE	Kucher
5725	ODISHA	Rayagada	Rayagada	426504	Sindubai	19.136600	83.584600	SINGLE	Sindubai
5726	ODISHA	Rayagada	Rayagada	426456	Pirigaon	19.144800	83.353900	SINGLE	Pirigaon
5727	ODISHA	Rayagada	Seskhil	426525	Eramanda	19.150500	83.525400	SINGLE	Eramanda
5728	ODISHA	Rayagada	Gunupur	426726	Sikhajhola	19.157900	83.684300	SINGLE	Sikhajhola
5729	ODISHA	Rayagada	Doraguda	426170	Hatimunda Tikiri	19.161000	82.988900	SINGLE	Hatimunda Tikiri
5730	ODISHA	Rayagada	Rayagada	426434	Jamunima	19.169700	83.366000	SINGLE	Jamunima
5731	ODISHA	Rayagada	Doraguda	426169	Malamba	19.170900	82.967500	SINGLE	Malamba
5732	ODISHA	Rayagada	Rayagada	426428	Toyangiri	19.179000	83.253000	SINGLE	Toyangiri
5733	ODISHA	Rayagada	Gunupur	426704	Saurada	19.179600	83.677600	SINGLE	Saurada
5734	ODISHA	Rayagada	Rayagada	426418	Tarlabadi	19.183300	83.534100	SINGLE	Tarlabadi
5735	ODISHA	Rayagada	Tikiri	426055	Badapukel	19.189100	83.163000	SINGLE	Badapukel
5736	ODISHA	Rayagada	Puttasing	427145	Bhimapur	19.190100	83.943300	SINGLE	Bhimapur
5737	ODISHA	Rayagada	Kashipur	426002	Gobaraghathi	19.199600	83.183900	SINGLE	Gobaraghathi
5738	ODISHA	Rayagada	Rayagada	426374	Sana baleswar	19.203700	83.256500	SINGLE	Sana baleswar
5739	ODISHA	Rayagada	Rayagada	426394	Kuli (Kuliguda)	19.205400	83.467500	SINGLE	Kuli (Kuliguda)
5740	ODISHA	Rayagada	Doraguda	426150	Anagar	19.207100	82.977200	SINGLE	Anagar
5741	ODISHA	Rayagada	Puttasing	427138	Sariguma	19.210700	83.963300	SINGLE	Sariguma
5742	ODISHA	Rayagada	Rayagada	426400	Lelibi	19.212800	83.522100	SINGLE	Lelibi
5743	ODISHA	Rayagada	Rayagada	426338	Chengili	19.215700	83.610900	SINGLE	Chengili
5744	ODISHA	Rayagada	Rayagada	426314	Kesingi	19.228200	83.351700	SINGLE	Kesingi
5745	ODISHA	Rayagada	Gudari	427028	Kitilapadu	19.230900	83.722500	SINGLE	Kitilapadu
5746	ODISHA	Rayagada	Doraguda	426129	Gumamurka	19.233500	82.920800	SINGLE	Gumamurka
5747	ODISHA	Rayagada	Rayagada	426335	Tumba	19.233700	83.595400	SINGLE	Tumba



S.No.	State	Village Name	Village Lat	Village Long	Cluster	Tower Location
5748	ODISHA	Rayagada	19.246500	83.225400	SINGLE	Kinchikhal
5749	ODISHA	Rayagada	19.256700	83.295100	SINGLE	Bhitar Rambu
5750	ODISHA	Rayagada	19.257400	83.683400	SINGLE	Odangamaska
5751	ODISHA	Rayagada	19.261900	83.144300	SINGLE	Perapa
5752	ODISHA	Rayagada	19.265600	82.989000	SINGLE	Ladiguda
5753	ODISHA	Rayagada	19.267900	83.526700	SINGLE	Rodangi
5754	ODISHA	Rayagada	19.269700	83.966400	SINGLE	Kindraguda
5755	ODISHA	Rayagada	19.274400	83.558300	SINGLE	Nangalpalli
5756	ODISHA	Rayagada	19.279100	83.718000	SINGLE	Sukalpadu
5757	ODISHA	Rayagada	19.283900	83.668200	SINGLE	Taralinga
5758	ODISHA	Rayagada	19.289800	83.341000	SINGLE	Gunapai
5759	ODISHA	Rayagada	19.290600	83.069800	SINGLE	Katalidakhinarangajodi
5760	ODISHA	Rayagada	19.297300	83.647900	SINGLE	Pendraganda
5761	ODISHA	Rayagada	19.308900	83.705000	SINGLE	Matuguda
5762	ODISHA	Rayagada	19.314100	83.508900	SINGLE	Pitadanga
5763	ODISHA	Rayagada	19.315800	83.602800	SINGLE	Damapulisi
5764	ODISHA	Rayagada	19.315900	83.630600	SINGLE	Batapulisi
5765	ODISHA	Rayagada	19.317400	83.536900	SINGLE	Gondarmuhi
5766	ODISHA	Rayagada	19.318900	82.983000	SINGLE	Kutakhal
5767	ODISHA	Rayagada	19.319200	83.239200	SINGLE	Huder
5768	ODISHA	Rayagada	19.327300	83.856000	SINGLE	Kutaradara
5769	ODISHA	Rayagada	19.346000	83.267300	SINGLE	Kanchamuhin
5770	ODISHA	Rayagada	19.352500	83.637900	SINGLE	Hikini
5771	ODISHA	Rayagada	19.353100	83.727800	SINGLE	Sibalingapur
5772	ODISHA	Rayagada	19.354200	83.324400	SINGLE	Betkalanga
5773	ODISHA	Rayagada	19.355700	83.228100	SINGLE	Chirikuli
5774	ODISHA	Rayagada	19.358400	83.883300	SINGLE	Khaira guda
5775	ODISHA	Rayagada	19.369300	83.835500	SINGLE	Kadima
5776	ODISHA	Rayagada	19.372200	83.919800	SINGLE	Narengi
5777	ODISHA	Rayagada	19.373700	83.043900	SINGLE	Kasanadar
5778	ODISHA	Rayagada	19.374700	84.004500	SINGLE	Mahadimba

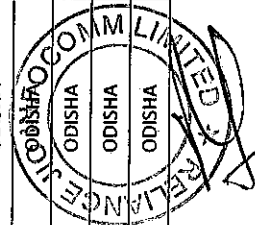


S.No.	State	District	Sub-District Name	Village Code	Village Name	Village_Lat	Village_Long	Cluster	Tower Location
5779	ODISHA	Rayagada	Gudari	426920	Parikupuda	19.385600	83.849900	SINGLE	Parikupuda
5780	ODISHA	Rayagada	Gudari	426925	Burudi	19.386100	83.892900	SINGLE	Burudi
5781	ODISHA	Rayagada	Kashipur	425873	Dangeskhal	19.389400	82.970900	SINGLE	Dangeskhal
5782	ODISHA	Rayagada	Kashipur	425845	Burichara	19.396000	83.216300	SINGLE	Burichara
5783	ODISHA	Rayagada	Gudari	426905	Khatiguda	19.400400	83.694800	SINGLE	Khatiguda
5784	ODISHA	Rayagada	Kashipur	425803	Ghumundisupel	19.401900	83.000200	SINGLE	Ghumundisupel
5785	ODISHA	Rayagada	Gudari	426924	Lodiguda	19.403800	83.888800	SINGLE	Lodiguda
5786	ODISHA	Rayagada	Gudari	426914	Sanagoratha	19.406100	83.772700	SINGLE	Sanagoratha
5787	ODISHA	Rayagada	Kalyanasingpur	425653	Pidia	19.407900	83.398100	SINGLE	Pidia
5788	ODISHA	Rayagada	Bishamakatak	425373	Chilikarambhu	19.409000	83.543300	SINGLE	Chilikarambhu
5789	ODISHA	Rayagada	Kashipur	425832	Durupai	19.411700	83.260400	SINGLE	Durupai
5790	ODISHA	Rayagada	Gudari	426909	Tedikano	19.414800	83.731100	SINGLE	Tedikano
5791	ODISHA	Rayagada	Kashipur	425806	Bendalapas	19.417700	83.027200	SINGLE	Bendalapas
5792	ODISHA	Rayagada	Kashipur	425817	Lakharisi	19.418900	83.121500	SINGLE	Lakharisi
5793	ODISHA	Rayagada	Gudari	426892	Odru	19.419700	83.671100	SINGLE	Odru
5794	ODISHA	Rayagada	Bishamakatak	425368	Bondhuguda	19.421000	83.509300	SINGLE	Bondhuguda
5795	ODISHA	Rayagada	Kalyanasingpur	425622	Singapata	19.434800	83.230200	SINGLE	Singapata
5796	ODISHA	Rayagada	Chandrapur	425136	Muraguda	19.438100	83.921200	SINGLE	Muraguda
5797	ODISHA	Rayagada	Kashipur	425791	Manasagam	19.439600	82.978600	SINGLE	Manasagam
5798	ODISHA	Rayagada	Kashipur	425795	Bhatipas	19.439700	82.930900	SINGLE	Bhatipas
5799	ODISHA	Rayagada	Kalyanasingpur	425642	Araganda	19.441900	83.361200	SINGLE	Araganda
5800	ODISHA	Rayagada	Gudari	426854	Sambarlendi	19.451100	83.697600	SINGLE	Sambarlendi
5801	ODISHA	Rayagada	Chandrapur	425132	Madhukuruda	19.452600	83.888100	SINGLE	Madhukuruda
5802	ODISHA	Rayagada	Kashipur	425777	Sundaraghati	19.452700	83.088000	SINGLE	Sundaraghati
5803	ODISHA	Rayagada	Bishamakatak	425323	Kiribiri	19.458400	83.536200	SINGLE	Kiribiri
5804	ODISHA	Rayagada	Bishamakatak	425317	Boriguda	19.458600	83.481900	SINGLE	Boriguda
5805	ODISHA	Rayagada	Kashipur	425779	Derakana	19.458900	83.059400	SINGLE	Derakana
5806	ODISHA	Rayagada	Gudari	426856	Rengamaju	19.459600	83.720600	SINGLE	Rengamaju
5807	ODISHA	Rayagada	Kalyanasingpur	425580	Podibhata	19.465500	83.422600	SINGLE	Podibhata
5808	ODISHA	Rayagada	Kalyanasingpur	425620	Hechakona	19.472000	83.213300	SINGLE	Hechakona
5809	ODISHA	Rayagada	Chandrapur	425130	Morchiguda	19.472400	83.893500	SINGLE	Morchiguda



Page 242 of 249

S.No.	State	District	Block	Village Name	Village_Lat	Village_Long	Cluster	Tower Location
5810	ODISHA	Rayagada	Bishamakatak	Kidirimala	19.479300	83.668100	SINGLE	Kidirimala
5811	ODISHA	Rayagada	Bishamakatak	Karapadi	19.481700	83.568600	SINGLE	Karapadi
5812	ODISHA	Rayagada	Kashipur	Krishankebidi	19.484700	83.003700	SINGLE	Krishankebidi
5813	ODISHA	Rayagada	Kashipur	Shagabari	19.494700	83.093300	SINGLE	Shagabari
5814	ODISHA	Rayagada	Kalyanasingpur	Mutekoni (Musakumi)	19.495200	83.233500	SINGLE	Mutekoni (Musakumi)
5815	ODISHA	Rayagada	Bishamakatak	Uradi	19.497400	83.678300	SINGLE	Uradi
5816	ODISHA	Rayagada	Kashipur	Malipadara	19.497800	83.120700	SINGLE	Malipadara
5817	ODISHA	Rayagada	Chandrapur	Kendra	19.500200	83.958100	SINGLE	Kendra
5818	ODISHA	Rayagada	Bishamakatak	Munda	19.504700	83.564500	SINGLE	Munda
5819	ODISHA	Rayagada	Bishamakatak	Joba	19.505700	83.657500	SINGLE	Joba
5820	ODISHA	Rayagada	Bishamakatak	Bhatiguma	19.509500	83.404600	SINGLE	Bhatiguma
5821	ODISHA	Rayagada	Bishamakatak	Khajuri	19.510300	83.429200	SINGLE	Khajuri
5822	ODISHA	Rayagada	Chandrapur	Tapirikupuda	19.513300	83.726700	SINGLE	Tapirikupuda
5823	ODISHA	Rayagada	Chandrapur	Kamupadar	19.521300	83.933400	SINGLE	Kamupadar
5824	ODISHA	Rayagada	Bishamakatak	Gadabangiri	19.533000	83.601400	SINGLE	Gadabangiri
5825	ODISHA	Rayagada	Bishamakatak	Khambesi	19.533600	83.407700	SINGLE	Khambesi
5826	ODISHA	Rayagada	Bishamakatak	Kurli	19.546100	83.422100	SINGLE	Kurli
5827	ODISHA	Rayagada	Bishamakatak	Bandli	19.550800	83.439900	SINGLE	Bandli
5828	ODISHA	Rayagada	Chandrapur	Patotali	19.551600	83.896800	SINGLE	Patotali
5829	ODISHA	Rayagada	Kalyanasingpur	Nisikhal	19.568700	83.387300	SINGLE	Nisikhal
5830	ODISHA	Rayagada	Chandrapur	Munargam	19.571100	83.851000	SINGLE	Munargam
5831	ODISHA	Rayagada	Bishamakatak	Aliganda	19.580800	83.646500	SINGLE	Aliganda
5832	ODISHA	Rayagada	Muniguda	Dangini	19.582200	83.409400	SINGLE	Dangini
5833	ODISHA	Rayagada	Muniguda	Kutudukupa	19.583800	83.707200	SINGLE	Kutudukupa
5834	ODISHA	Rayagada	Chandrapur	Bhogobara	19.597200	83.924500	SINGLE	Bhogobara
5835	ODISHA	Rayagada	Muniguda	Duarugudi	19.603400	83.457800	SINGLE	Duarugudi
5836	ODISHA	Rayagada	Muniguda	Gunjapaju	19.609900	83.408200	SINGLE	Gunjapaju
5837	ODISHA	Rayagada	Kalyanasingpur	Lakhapadar	19.618600	83.380700	SINGLE	Lakhapadar
5838	ODISHA	Rayagada	Chandrapur	Jariguma	19.627200	83.826300	SINGLE	Jariguma
5839	ODISHA	Rayagada	Chandrapur	Bondaguri	19.641500	83.919000	SINGLE	Bondaguri
5840	ODISHA	Rayagada	Chandrapur	Ambalima	19.660000	83.834900	SINGLE	Ambalima



Appendix-II: Integrity Pact

INTEGRITY PACT

(To be submitted on plain paper)

Universal Service Obligation Fund (USOF) hereinafter referred to as "The Principal" and----- (hereinafter referred to as "The Bidder/Contractor")

Preamble

The Principal/ USOF intends to award, under laid down organizational procedures, contract/s for Agreement No. -----dated.....to..... The Principal values full compliance with all relevant laws of the land, rules and regulations, economic use of resources, and of fairness/ transparency in its relations with its Bidder(s) and/or Contractor(s).

In order to achieve these goals, the Principal will appoint an Independent External Monitor (IEM) who will monitor the Tender process and the execution of the contract for compliance with the principles mentioned above.

The word(s) bidder(s), contractor(s) and Universal Service Provider will have the same meaning.

The word(s) tender includes the process of selection and award of work.

The word(s) contract includes agreement / MOU including any addendum thereto.

Section 1 - Commitments of the Principal

1. The Principal commits itself to take all measures necessary to prevent corruption and to observe the following principles: -

a. No employee of the Principal, personally or through family members, will in connection with the Tender for, or the execution of a contract, demand, take a promise for or accept, for self or third person, any material or immaterial benefit which the person is not legally entitled to.

b. The Principal will, during the Tender process, treat all Bidder(s) with equity and reason. The Principal will in particular, before and during the Tender process, provide to all Bidder(s) the same information and will not provide to any Bidder(s) confidential/additional information through which the Bidder(s) could obtain an advantage in relation to the process or the contract execution.



संलग्नित दस्तावेज़, सेवा दस्तावेज़
प्रति आ. सं. २०१७/२४
Old Add: ----- USOF Fund
बुन्देलखण्ड, भारत सरकार
Dept. of Telecom, Govt. of India
एन. सिटी, न्यू दिल्ली

c. The Principal will exclude from the process all known prejudiced persons.

2. If the Principal obtains information on the conduct of any of its employees which is a criminal offence under the IPC/PC Act, or if there be a substantive suspicion in this regard, the Principal will inform the Chief Vigilance Officer and in addition can initiate disciplinary actions.

Section 2 - Commitments of the Bidder(s)/ Contractor(s)

1 The Bidder(s)/Contractor(s) commit himself to take all measures necessary to prevent corruption. He commits himself to observe the following principles during his participation in the Tender process and during the contract execution:

a. The Bidder(s)/Contractor(s) will not, directly or through any other persons or firm, offer promise or give to any of the Principal's employees involved in the tender process or the execution of the contract or to any third person any material or other benefit which he/she is not legally entitled to, in order to obtain in exchange any advantage during the process or during the execution of the contract.

b. The Bidder(s)/Contractor(s) will not enter with other Bidder(s) into any undisclosed agreement or understanding, whether formal or informal. This applies in particular to prices, specifications, certifications, subsidiary contracts, submission or non-submission of bids or any other actions to restrict competitiveness or to introduce cartelization in the bidding process.

c. The Bidder(s)/Contractor(s) will not commit any offence under the relevant IPC/PC Act; further the Bidder(s)/Contractor(s) will not use improperly, for purposes of competition or personal gain, or pass on to others, any information or document provided by the Principal as part of the business relationship, regarding plans, technical proposals and business details, including information contained or transmitted electronically.

d. The Bidder(s)/Contractor(s) of foreign origin shall disclose the name and address of the Agents/representatives in India, if any. Similarly, the Bidder(s)/Contractor(s) of Indian Nationality shall furnish the name and address of the foreign principals, if any. Further details as mentioned in the "Guidelines of Indian Agents of Foreign Suppliers" shall be disclosed by the Bidder(s)/Contractor(s). Further, as mentioned in the Guidelines all the payments made to the Indian agent/representative have to be in Indian Rupees only. Copy of the "Guidelines on Indian Agents of Foreign Suppliers" as annexed and marked as **Annexure**.

e. The Bidder(s)/Contractor(s) will, when presenting his Bid, disclose any and all payments he has made, is committed to or intends to make to agents, brokers or any other intermediaries in connection with the award of the Contract.

2 The Bidder(s)/Contractor(s) will not instigate third persons to commit offences outlined above or be an accessory to such offences.



प्रशासनिक कार्यालय, सेवा दायित्व
ऑडिटर जनरल
Office Administrator, ICA Fund
आयुक्त निदेश, भारत सरकार
Dept. of Telecom, Govt. of India
नई दिल्ली, New Delhi

Section 3 - Disqualification from Tender process and exclusion from future Contracts

If the Bidder(s) /Contractor(s) before award of the Contract or during execution of the Contract has committed a transgression through a violation of Section 2, above or in any other form such as to put his reliability or credibility in question, the Principal is entitled to disqualify the Bidder(s)/Contractor(s) from the tender process or take action as per the procedure mentioned in the "Guidelines on banning of business dealings".

Section 4 - Compensation for Damages

1 If the Principal has disqualified the Bidder(s) from the Tender process prior to the award, according to Section 3, the Principal is entitled to demand and recover the damages equivalent to Earnest Money Deposit/Bid Security/amount paid.

2 If the Principal has terminated the Contract according to Section 3, or if the Principal is entitled to terminate the Contract according to Section 3, the Principal shall be entitled to demand and recover from the Contractor liquidated damages of the contract value or the amount equivalent to Performance Bank Guarantee/amount paid.

Section 5 - Previous transgression

1 The Bidder declares that no previous transgression occurred in the last three years with any other Company in any country conforming to the anti-corruption approach or with any other public sector enterprise in India that could justify his exclusion from the Tender process.

2 If the Bidder makes any incorrect statement on this subject, he can be disqualified from the Tender process or action can be taken as per the procedure mentioned in "Guidelines on Banning of Business dealings".

Section 6 - Equal treatment of all Bidders/ Contractors / Subcontractors

1 The Bidder(s)/Contractor(s) undertake(s) to demand from all subcontractors a commitment in conformity with this Integrity Pact, and to submit it to the Principal before contract signing.

2 The Principal will enter into agreements with identical conditions as this one with all Bidders, contractors and subcontractors.


3 The Principal will disqualify from the Tender process all bidders who do not sign this Integrity Pact Agreement or violate its provisions.


Section 7 - Criminal charges against violating Bidder(s)/Contractor(s) / Subcontractor(s)

If the Principal obtains knowledge of conduct of a Bidder, or Contractor, or Subcontractor or of an employee or a representative or an associate of a Bidder, or Contractor, or Subcontractor, which constitutes corruption, or if the Principal has substantive suspicion in this regard, the Principal will inform to the Chief Vigilance Officer.

Section 8 - Independent External Monitor(s)

1 The Principal appoints competent and credible Independent External Monitor for this Pact. The task of the Independent External Monitor is to review independently and objectively, whether and to what extent the Parties comply with the obligations under this Agreement.



Digitally signed by  on 2023.08.15 at 10:10:10 AM UTC+05:30
OIG, Public Procurement, USG, Fund
Dept. of Telecom, Govt. of India
New Delhi, India
Page 247 of 249

2 The Independent External Monitor is not subject to instructions by the representatives of the Parties and performs his functions neutrally and independently. He reports to the Administrator USOF.

3 The Bidder(s)/Contractor(s) accepts that the Independent External Monitor has the right to access without restriction to all project documentation of the Principal including that provided by its contractor. The Contractor will also grant the Independent External Monitor, upon his request and demonstration of a valid interest, unrestricted and unconditional access to his project documentation. The same is applicable to the subcontractors. The Independent External Monitor is under contractual obligation to treat the information and documents of the Bidder(s) / Subcontractor(s) with confidentiality.

4 The Principal will provide to the Independent External Monitor sufficient information about all meetings among the Parties related to the project provided such meetings could have an impact on the contractual relations between the Principal and the Bidder. The Parties offer to the Independent External Monitor the option to participate in such meetings.

5 As soon as the Independent External Monitor notices, or believes to notice, a violation of this Integrity Pact Agreement, he will so inform the management of the Principal and request the management to discontinue or take corrective action, or to take other relevant action. The Independent External Monitor can in this regard submit non-binding recommendations. Beyond this, the Independent External Monitor has no right to demand from the Parties that they act in a specific manner, refrain from action or tolerate action.

6 The Independent External Monitor will submit a written report to the Administrator USOF within 8 to 10 weeks from the date of reference or intimation to him by the 'Principal' and, should the occasion arise, submit proposals for correcting problematic situations.

7 Monitor shall be entitled to compensation on the same terms as being extended to/ provided to IEMs in similar cases.

8 If the Independent External Monitor has reported to the Administrator USOF, a substantiated suspicion of an offence under IPC/PC Act, and the Administrator USOF has not, within reasonable time, taken visible action to proceed against such offence or reported it to the Chief Vigilance Office, the Independent External Monitor may also transmit this information directly to the Central Vigilance Commissioner, Government of India.

9 The word Independent External 'Monitor' would include both singular and plural.

Section 9 - Pact Duration

1 This Pact begins when both parties have legally signed it. It expires for the Contractor 10 months after the last payment under the contract, and for all other Bidders, 6 months after the Contract has been awarded.

2 If any claim is made/ lodged during this time, the same shall be binding and continue to be valid despite the lapse of this Pact as specified above, unless it is discharged/determined by Administrator USOF.



भारतीय विधिकी सेवा मंडल
एडमिनिस्ट्रेशन ऑफ इण्टीग्रिटी
ऑफ द प्रिन्सिपल ऑफ द प्रोजेक्ट
डेप्ट. ऑफ टेलीकॉम, भारत सरकार
एड नई दिल्ली, नई दिल्ली

Section 10 - Other provisions

1 This Integrity Pact Agreement is subject to Indian laws. The place of performance and jurisdiction is the registered office of the Principal, i.e. New Delhi.

2 Changes and supplements as well as termination notices need to be made in writing. Side Agreements have not been made.

3 If the contractor is a partnership or a consortium, this agreement must be signed by all partners or consortium members.

4 Should one or several provisions of this Integrity Pact Agreement turn out to be invalid, the remainder of this Integrity Pact Agreement remains valid. In this case, the parties will strive to come to an agreement to their original intention.

For & on behalf of the Principal(s)
(Office Seal)

For & on behalf of Bidder/Contractor
(Office Seal)

Place.....

Date

Witness 1 : (Name & Address)

Witness 2 : (Name & Address)



व्यक्तिगत/आधिकारिक, सेवा अधिकारी
सिद्धि या सत्य के
Office Administration, 150 Fund
सुभाषचंद्र बोस, नया दिल्ली
Dept. of Telecom, Govt. of India
नई दिल्ली, New Delhi