

UNIVERSAL SERVICE OBLIGATION FUND

AGREEMENT

FOR

**“Provision of 4G based mobile services in identified uncovered villages
in Aspirational Districts in the states of Jharkhand & Maharastra”**


With

M/s Bharti Airtel Limited

(Tender No. USOF/TENDER/Aspirational Districts/1/2021 dated 07.12.2021 for
provision of 4G based Mobile Services in identified uncovered villages in Aspirational
Districts in the states of Andhra Pradesh, Chhattisgarh, Jharkhand, Maharashtra &
Odisha)

No.DDG/Spl.Projects/USOF/DoT/AspirationalTender/3 Dated: 22/5/2022

GOVERNMENT OF INDIA
MINISTRY OF COMMUNICATIONS
DEPARTMENT OF TELECOMMUNICATIONS
UNIVERSAL SERVICE OBLIGATION FUND(USOF)
20, ASHOKA ROAD, NEW DELHI-110 001, INDIA






महोदय, भारत सरकार, नई दिल्ली
मंत्रालय, संचार, भारत सरकार
दूरसंचार विभाग, नई दिल्ली
भारत सरकार, नई दिल्ली

Table of Contents

SECTION-I: AGREEMENT	3
SECTION – II: SCOPE OF THE AGREEMENT	8
SECTION– III: GENERAL CONDITIONS	11
SECTION-IV: COMMERCIAL CONDITIONS.....	12
SECTION – V: TECHNICAL CONDITIONS.....	18
SECTION – VI: OPERATING CONDITIONS	24
SECTION – VII: FINANCIAL CONDITIONS.....	27
SECTION – VIII: SPECIAL INSTRUCTIONS TO THE USP.....	33
SECTION – IX: INTERPRETATION OF TERMS/DEFINITIONS	34
ANNEXURE-1: DETAILS OF NUMBER OF TOWER LOCATIONS IN IDENTIFIED UNCOVERED VILLAGES IN ASPIRATIONAL DISTRICTS AREAS OF JHARKHAND AND MAHARASTRA STATES AND USOF SUBSIDY SUPPORT	36
ANNEXURE-2: FORMAT FOR CERTIFICATION OF SUBSIDY CLAIM.....	37
ANNEXURE-3: PROFORMA FOR SELF-CERTIFICATION BY UNIVERSAL SERVICE PROVIDER	42
ANNEXURE-4: FORMAT FOR AUDITOR’S REPORT ON STATEMENT OF CLAIM FOR SUBSIDY FROM USOF..	46
ANNEXURE-5: MONTHLY STATEMENT	47
ANNEXURE-6: FORMAT FOR THE CERTIFICATION FOR CONTINUATION OF THE SERVICES STATUS	48
ANNEXURE-7: FORMAT FOR INSTALLATION OF TOWERS IN ADDITION/DELETION OF PROPOSED TOWERS	49
ANNEXURE-8: FORMAT FOR REQUEST FOR SHIFTING OF TOWERS.....	50
ANNEXURE-9: MONTHLY STATEMENT OF PROGRESS OF PROJECT IMPLEMENTATION	51
ANNEXURE-10: FORMAT FOR SURVEY	52
APPENDIX-I DETAILS OF VILLAGE/ SITE LOCATIONS IN JHARKHAND AND MAHARASHTRA	53
APPENDIX-II: INTEGRITY PACT	123




प्रशासनिक सामग्रीयिक सेवा दायित्व
निधि का कार्यालय
O/o Administrator, USO Fund
दूरसंचार विभाग, भारत सरकार
Dept. of Telecom, Govt. of India
नई दिल्ली, New Delhi

SECTION-I: AGREEMENT

The President of India, acting through the Administrator, Universal Service Obligation Fund (USOF), Department of Telecommunications, under Government of India and having its office at 2nd Floor, Sanchar Bhawan, 20, Ashoka Road, New Delhi- 110001, (hereinafter referred to as the "Administrator", which expression, unless repugnant to the context or meaning thereof, shall include its successors, administrators or assignees;) of the First Party

AND

M/s Bharti Airtel Limited, a company registered under the Companies Act 1956, (CIN-L74899HR1995PLC095967) having its registered office at Airtel Center, Plot No. 16, Udhog Vihar, Phase-IV, Gurugram, Haryana, India-122015, acting through Shri Rahul Vatts, the Authorized Signatory (hereinafter called the Universal Service Provider or "USP" which expression shall, unless repugnant to the context or meaning thereof, shall include its successors, administrators or permitted assignees) of the Second Party.

WHEREAS the Government of India has approved a Project/Scheme for "Provision of 4G based mobile services in identified uncovered villages in Aspirational Districts in the states of Jharkhand & Maharashtra"

AND WHEREAS the USP has agreed to provide 4G based mobile services in identified uncovered villages in Aspirational Districts (as mentioned in the tender) and the Administrator has, subject to the USP performing all the obligations on their part, agreed to provide subsidy on the terms and conditions hereinafter;

NOW THIS AGREEMENT WITNESSETH AS FOLLOWS:

In consideration of the mutual covenants set out in this Agreement, the parties agree as follows:

1. The USP hereby agrees and undertakes to provide 4G based Mobile Services in identified uncovered villages in Aspirational Districts in the states of Jharkhand & Maharashtra (as per terms and conditions of this Agreement and list of uncovered villages to be provided with mobile services enclosed at **Appendix-I**) and the Administrator, in consideration of the USP having agreed to set up and manage the aforesaid mobile service sites, does hereby agree to grant subsidy to the USP, in accordance with this Agreement.
2. The Agreement shall be valid for a period of Ten years from the effective date, excluding 18 months (rollout period), unless revoked earlier for reasons as specified elsewhere in the document. Date of effect of this Agreement shall be the date of signing of the Agreement.



भारत सरकार
विश्व सेवा निधि
4G फंड
संचार विभाग, भारत सरकार
Dept. of Telecom, Govt. of India
पृष्ठ 3 of 127
Delhi


3. The USP hereby agrees and unequivocally undertakes to fully comply with all terms and conditions stipulated in this Agreement without any deviation or reservation of any kind.
4. Unless otherwise mentioned or appearing from the context, the Tender Document No. **USOF/TENDER/Aspirational Districts/1/2021 Dated 07/12/2021** for 4G based Mobile Services in identified uncovered villages and clarifications and amendments/ modifications to the tender document issued shall form part and parcel of this Agreement.
5. This Agreement is divided into nine Sections. Apart from the present Section-I, other Sections are as under:
 - II Scope of the Agreement
 - III General Conditions
 - IV Commercial Conditions
 - V Technical Conditions
 - VI Operating Conditions
 - VII Financial Conditions
 - VIII Special Instructions to the USP
 - IX Interpretation of Terms/Definitions

All the Sections and Annexures together form the Agreement.

6. **No Partnership-** Nothing in this Agreement shall be construed to constitute a partnership or agency between the Parties and the USP shall not make any assurance, promise or covenant nor shall hold himself out as competent to do so on behalf of the Administrator nor shall pledge the credit of the Administrator for any transaction in relation to this Agreement.
7. **No Employment -** Nothing in this Agreement shall constitute an offer or assurance of employment of any nature whatsoever to the USP or any person employed by or under him for this Agreement.
8. **Indemnify the Administrator -** The USP shall indemnify and at all times keep the Administrator indemnified and harmless against any direct loss to it or any claims by any third person, for any personal injury to anybody or loss to property, movable or immovable, caused by or attributable to any act or omission of the USP or any of his officer, employee, agent or professional etc. while performing or purporting to perform this Agreement.

9. Dispute Settlement:

- 9.1 In the event of any dispute or differences between the parties hereto, such dispute or differences shall be resolved amicably by mutual consultation within 3 months. Any dispute or differences which is not resolved amicably by mutual consultation



प्रशासनिक विभाग, सेवा दायित्व
निधि का कार्यालय
O/o Administrator, USO Fund of 127
दूरसंचार विभाग, भारत सरकार
Dept. of Telecom, Govt. of India
-6, New Delhi

amongst the parties within a period of 3 months, shall be finally decided by reference to arbitration by a Sole Arbitrator appointed by the both parties on mutual agreement basis and in the event of failing to reach an agreement on the identity of such sole arbitrator within a period of 30 (thirty) days after receipt by the other Party of the proposal of a name for such an appointment by the Party who initiated the proceedings, either party may apply to the competent Court having jurisdiction for the purpose. The arbitration proceedings shall be conducted in accordance with the provisions of the Arbitration and Conciliation Act, 1996 or any statutory modifications or re-enactment thereof and the rules made there under and for the time being in force shall apply to the arbitration proceedings. The parties shall bear the fees of the sole arbitrator and costs of arbitration equally unless the arbitrator decides otherwise. However, expenses incurred by each party in connection with the preparation, presentation shall be borne by the party itself. The arbitrator shall make a reasoned award (the "Award"). Any award made in any arbitration held pursuant to this clause shall be final and binding in the parties as from the date it is made, and the parties agree and undertake to carry out such Award without delay subject to any legal remedy available under the applicable Laws. The provisions of this Clause shall survive even after Termination/Cancellation or Completion of duration of this Agreement.

- 9.2 The arbitration proceedings shall be conducted in English and the seat/venue of arbitration shall be at New Delhi.
- 9.3 Notwithstanding any dispute or claim of the pendency of any arbitration or other proceedings, USP shall continue to provide the service for the whole duration of the Agreement.
- 9.4 Pending the submission of and/or decision on a dispute, difference or claim or until the arbitral award is published; the Parties shall continue to perform all of their obligation under this Agreement without prejudice to final adjustment in accordance with such award.
- 9.5 This Agreement shall be governed by and construed in accordance with the Indian Laws and the Courts at New Delhi shall have exclusive jurisdiction under this Agreement.
10. **Waiver** - Neither the failure of either Party to insist on any occasion upon the Performance of the provisions of this Agreement nor time or other indulgence granted by a Party to the other Party shall be treated or deemed as waiver of such breach or acceptance of any variation or the relinquishment of any such right thereunder. Waiver by either Party of any default by the other Party in the observance or performance of any provision of this Agreement shall not operate or be construed as a waiver of any other or subsequent default or of other provisions



प्रजासैनिक संचालिका, नोका समित्य
विशेष नोका समित्य
Old Air Operator's USC Fund
सुवर्णम संचालिका, नोका समित्य
Dept. of Telecom, Govt. of India
नई दिल्ली, New Delhi

of or obligations under this Agreement nor shall affect the validity or enforceability of this Agreement in any manner.

- 11. Severability of Terms** – If for any reason whatsoever, any provision of this Agreement is or becomes invalid, illegal or unenforceable or is declared by any court of competent jurisdiction or any other instrumentality to be invalid, illegal or unenforceable, the validity, legality or enforceability of the remaining provisions shall not be affected in any manner.
- 12.** This Agreement is covered by the Integrity Pact program and the Integrity Pact, signed by both the parties, is part of this Agreement. IEMs appointed by DoT shall oversee the implementation of Integrity Pact Program. Name and address of IEMs are as below:

1. Shri Ravikant, IAS(Retd)

Apartment no. 502, Tower-I,
M3M Merlin, Sector-67,
Gurugram-122001
Email: 84ravikant@gmail.com


2. Shri Rajiv, IPS(Retd)

A-6, Ground Floor , West End Colony,
Anand Niketan, New Delhi
E-mail: shreerajiv1975@gmail.com

IN WITNESS WHEREOF the parties hereto have caused and executed this Agreement through their respective authorized representatives on the 29th day of May 2022


Signed for and on behalf of

M/s Bharti Airtel Ltd.


(Rahul Vatts)
Bharti Airtel Limited
(Chief Regulatory Officer &
Authorised Signatory)
Airtel Center,
Plot No. 16, Udhog Vihar,
Phase-IV, Gurugram-122015




Signed for and on behalf of the
President of India


(V L Kantha Rao)
Administrator (USOF),
Department of Telecommunications
Sanchar Bhawan, 20 Ashoka Road
New Delhi – 110001.

प्रशासनिक सार्वजनिक सेवा दायित्व
मिनि का कार्यालय
O/o Administrator, USO Fund
दूरसंचार विभाग, भारत सरकार
Dept. of Telecom, Govt. of India
नई दिल्ली, New Delhi

Witnesses:




(Vishal Ambardar)

Bharti Airtel Limited

Airtel Centre

Plot No.-16, Udyog Vihar

Phase-IV, Gurugram-122015



(Sahil Garg)

DA(F-1), USOF

DoT, Sanchar Bhawan

20, Ashoka Road, New

Delhi-110001



प्रशासनिक शासनाधिकार, सेवा दायित्व
के.ए.ए.ए.ए.ए.
O/o Administration, USO Fund
सुसंचार विभाग, संचार विभाग
Dept. of Telecom, Govt. of India
नई दिल्ली, New Delhi

SECTION – II: SCOPE OF THE AGREEMENT

2.1. Scope of the Agreement:

- (i) Objective of the scheme is to provide financial support from USO Fund for a period of five years, for Provision of 4G based Mobile Services identified uncovered villages in Aspirational Districts in the states of Jharkhand & Maharashtra. The USP shall set up (i.e. Supply, Install, Test, and Commission), operate, maintain and manage the respective infrastructure sites required for effective provision of 4G based Mobile Services in identified uncovered villages in Aspirational Districts in the states of Jharkhand & Maharashtra as per the terms and conditions laid down in the Agreement.
- (ii) USOF shall provide financial support as per the financial conditions of the Agreement.
- (iii) In line with the provisions related to Green Telecom in NDCP – 18 Policy, the Scheme is designed to encourage alternative power source of Renewable Energy Technologies (RETs).
- (iv) USP, at its discretion, may share infrastructure with other Licensed Service Providers, subject to compliance of the guidelines /instructions issued by DoT in this regard. However, there shall be no extra financial support from USOF.

2.2. DELIVERABLES

- (i) Deliverables of the Scheme shall be provision of mobile coverage in specified hitherto uncovered villages in the bidding unit(s), as per the terms and conditions of the USOF Tender. It shall include, inter alia, commissioning of infrastructure and continued provision of 4G based mobile services in inhabited areas of specified uncovered villages in compliance with DoT Licenses and TRAI Regulations, as applicable.
- (ii) USP will be responsible for:
 - a) Carrying out survey to identify the exact sites for installation of tower/eNode-B, and decide the exact number and type of towers to be installed considering the variation allowed in tender document and acquisition of sites for installation of mobile infrastructure;
 - b) Supply, install, test, commission and maintenance of telecom towers on the land acquired by them for this purpose in the uncovered villages as specified in the Tender Document;
 - c) Provision of Electrical connection (where Grid-power is available), Battery and DG set / Renewable Energy of adequate capacity;
 - d) Installation of eNode-B and associated equipment as per specifications given in the Tender Document;



प्रशासक, वाणिज्यिक सेवा विभाग
भारत सरकार
O/o Administrator, USO Fund
व्यवस्था विभाग, 413 बंगला
Dept. of Telecom, Govt. of India
413 बंगला, New Delhi

- e) Installation of Antennas and all other associated equipment as per specifications;
- f) Providing Backhaul as per requirement of the tender;
- g) To maintain the desired quality of service (QoS), as per the TRAI recommendations/ guidelines. (Uptime of minimum 98%);
- h) Commissioning of services and providing 4G based mobile services consistent with the terms and conditions of the License Agreement signed with DoT;
- i) Continued Operation and Maintenance of the Tower and infrastructure created and provision of 4G mobile services compliant with the terms and conditions of the License Agreement signed with DoT, for a period of 18 months from the date of effect of the agreement with USOF (rollout period) + Ten years.

(iii) The USP will have to submit following to USOF:

- a) A Survey report covering assessment of exact location for installation of towers and detailed information on number of towers to be installed at each site considering the variation allowed in tender document may be submitted in the format prescribed by USOF (Appendix-II of Addendum-I of RFP).

Subsequently, in case, the USP revises the tower location within the village, then the same needs to be intimated to USOF in a format similar to Appendix-II of Addendum-I for record, along with a copy of the previously submitted Survey Report.

- b) Declaration from the authorised signatory confirming the commissioning of 4G based mobile services through each tower towards claiming the subsidy for the individual tower, based on the Representative Rates, along with details of the infrastructure created with cost and specification in the prescribed format in this tender document.
- c) Quarterly status reports on operation and maintenance of towers confirming that each tower is functional and efficiently providing mobile services consistent with the terms and conditions of the License Agreement signed with USOF. Traffic volume of each eNode-B should also be reported.

(iv) If any new village is found uncovered which is not a part of this tender document, then proposal for installation of infrastructure/ tower for provision of coverage of such uncovered village may be submitted separately with concurrence of respective LSA.

(v) After deployment of the project, Social Impact Assessment by an independent agency shall be conducted by USP to ascertain the efficacy and utility of the project and submit a report to USOF which would provide input for further deployment and extension of the project.



व्यवसायिक विकास विभाग, भारत सरकार
 Office Administration and Finance
 दूरसंचार विभाग, भारत सरकार
 Deptt. of Telecom, Govt. of India
 नई दिल्ली, New Delhi

- (vi) Due care has been taken while preparing the data of uncovered villages attached with the tender document, however, during survey, if any field from Name of Villages or census code or Latitude/ longitude are found to be incorrect but other fields are correct and the location is uncovered then infrastructure for providing mobile for such villages is to be planned/ provided. Latitude/ Longitude for uncovered villages of **Appendix-I** which could not be located on GIS data base, USP during physical survey, shall get the Latitude/ Longitude for these villages.
- (vii) USOF shall have the right to appoint an agency for audit. The agency shall randomly inspect, verify and certify the progress and completion of the work of mobile towers and mobile services on sample basis in each bidding unit. The agency shall submit its reports to USOF.

2.3. Details of Areas to be Covered:


- (i) The indicative locations (Latitude, Longitude) for uncovered villages are given at **Appendix-I**. The USP, based on field survey, shall determine the location for each site to ensure coverage of maximum population in the area, and finalize implementation plan in consultation with USOF. No formal approval of survey report will be required if the tower is being installed in the same village as per agreement however USOF will be informed within 30 days of the survey. Prior approval from USOF will be taken in case any site is being deleted or shifted outside the village boundary.
- (ii) The number of towers to be installed & commissioned, as stated **Annexure-I**, are estimations and Administrator USOF reserves the right to vary the quantity to the extent up to +20% of specified number of sites, as a result of actual survey to be carried out by the USP, without any change in the bidding unit wise Representative Rates so arrived at after the bidding process or other terms & conditions of the Agreement.

2.4. Details of number of sites in uncovered villages and USOF Subsidy Support are given at **Annexure-1**.

2.5. USP's claim for support from USOF shall be admissible for installation of tower and associated infrastructure only in those villages where the following criteria is met:

"Less than 60% street level coverage (including paths used by people, where "streets" are not there) of mobile services of 2G or 3G or 4G or a combination thereof pre-exists in the inhabited areas of the village from a single operator as per the criteria specified in DoT's applicable Test Schedule & Test Procedure (TSTP)".

2.6. USOF subsidy will be paid only in respect of the sites where mobile tower with backhaul and associated equipment is installed and commissioned under the Scheme and will be limited to the number of sites finalized and approved by USOF.



भारतीय दूरसंचार विभाग, नया दिल्ली
Old Ministry (Dept. US) and
दूरसंचार विभाग, भारत
Dept. of Telecom, Govt. of India
नई दिल्ली, New Delhi

SECTION- III: GENERAL CONDITIONS

- 3.1 This Agreement shall be subject to the terms and conditions (including transfer, assignment or franchising) of CMTS (Cellular Mobile Telephone Services)/ UASL (Unified Access Service Licensees)/ Unified License/ Migration or award of new license in lieu of CMTS/ UASL.
- 3.2 The USP shall be bound by the terms and conditions of the Agreement or any other instructions issued from time-to-time by the Administrator. The USP shall always be liable to perform the obligations under this Agreement for Provision of 4G based Mobile service at the States of Jharkhand & Maharastra for which the Agreement has been entered into during the validity period of the Agreement.
- 3.3 The signing of Agreement will not be treated and taken as grant of fresh License under the Indian Telegraph Act, 1885.
- 3.4 In case USP withdraws from the Scheme after signing of the Agreement, Administrator shall take action as per Exit Clause 7.6 of this Agreement.
- 3.5 The USP represents and warrants to the Administrator that
- It is duly organized and validly incorporated under the laws of India, and has full power and authority to execute and perform its obligations under this Agreement;
 - It has taken all necessary corporate and other actions under applicable laws to authorize the execution and delivery of this Agreement and to validly exercise its rights and perform its obligations under this Agreement;
 - It has the financial standing and capacity to undertake and perform the obligations in accordance with this Agreement;
 - This Agreement constitutes its legally valid and binding obligation, enforceable against it in accordance with the terms hereof, and its obligations under this Agreement will be legally valid, binding and enforceable obligations under it in accordance with the terms hereof;
 - The information furnished in the bid and as updated on or before the date of this Agreement is true and accurate in all respects as on the date of this Agreement.
 - The execution, delivery and performance of this Agreement will not conflict with, result in the breach of, constitute a default under, or accelerate performance required by, any of the terms of its memorandum and Articles of Association or any Applicable law or any covenant, contract, Agreement, arrangement, understanding, decree or order to which it is a party or by which it or any of its properties or assets is bound or affected.



प्रशासनिक सहायक, सेवा संचालक
विधि एवं प्रशासन
C/o Administrator, USO Fund
दूरसंचार विभाग, भारत सरकार
Deptt. of Telecom, Govt. of India
नई दिल्ली, New Delhi


SECTION-IV: COMMERCIAL CONDITIONS

4.1 This Agreement shall be subject to the terms and conditions (including transfer, assignment or franchising) of CMTS (Cellular Mobile Telephone Services)/ UASL (Unified Access Service Licensees)/ Unified License/ Migration or award of new license in lieu of CMTS/ UASL.

4.2 RESPONSIBILITIES OF THE USP UNDER THE SCHEME

4.2.1 The USP would be required to, inter-alia, create the requisite infrastructure for provision of 4G based mobile services covering the following activities:

- (i) Acquisition of site of dimensions as specified in Section-V: Technical Conditions of the Tender Document on lease basis/ outright purchase/ Leave & license arrangement from any agency in the specified villages/ areas. TSPs to ensure that site is available with them during full tenure of the USOF agreement.
- (ii) Supply, install, test, commission and maintain Towers conforming to clause 5.3.2 of Section-V: Technical Conditions of the Tender Document.
- (iii) Arrange Electrical power connection as specified in Section-V: Technical Conditions from the concerned State Electricity Boards/ Corporations.
- (iv) Supply, install, test and commission Renewable Energy Source, Batteries and Engine Alternators (Diesel Generator Sets) as specified in Section-V: Technical Conditions of the Tender Document for providing power backup with changeover arrangements.
- (v) Execution of associated civil and electrical work as per the specification prescribed in Section-V: Technical Condition.
- (vi) Install the eNode-B equipment, antenna and the associated backhaul connectivity to their respective core networks in accordance with the prescribed specifications in Section-V: Technical Conditions.
- (vii) Provide, operate and maintain the 4G based mobile services from all the sites in the specified villages in accordance with the prescribed specifications in Section-V: Technical Conditions.
- (viii) Only new equipment and material shall be provided under the Scheme. For this purpose, the new equipment shall be the one which has been procured not earlier than 12 months of submission of bid and has never been used earlier.
- (ix) Solely responsible for installation, operation & maintenance of necessary equipment & systems, provision of services to the customers, treatment of subscriber complaints, collection of call-charges and issue of receipts thereof, and attending to claims and damages arising out of operations.
- (x) All other necessary actions to provide the deliverables as specified in Clause 3.2.3 of RFP.

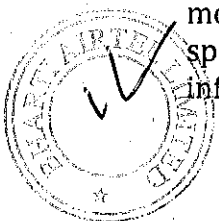


प्रकारणिक सार्वजनिक, सेवा दस्तऐवज
मिनिस्टर ऑफ कम्युनिकेशन्स
Oto Administration, USO Fund
दूरसंचार विभाग, भारत सरकार
Dept. of Telecom, Govt. of India
नई दिल्ली, New Delhi

- 4.2.2 The infrastructure/ assets so created under this project shall be owned by the respective USP.
- 4.2.3 USP shall ensure continued provisioning of 4G based mobile services, during the currency of the Agreement, in the identified uncovered villages as per the broad parameters of Agreement.
- 4.2.4 During the Agreement period, cost of change of equipment /spectrum, etc., if any, will have to be borne by the Universal Service Provider (USP).
- 4.2.5 Continued Operation and Maintenance of the Tower and infrastructure so created in order to provide 4G based mobile services compliant with the terms and conditions of the License Agreement signed with DoT, after expiry of the Agreement signed with USOF.
- 4.2.6 Infrastructure created and services provided under this project will not be counted towards rollout obligations (as specified under the license conditions) of service providers.
- 4.2.7 (i) The USP has to comply with the DPIIT Order No. P-45021/2/2017-B.E.-II dated 15.06.2017 and subsequent amendments and relevant references including resultant notifications by Department of Telecommunications. The USP has to produce an undertaking as per Form-1 (Modified **Annexure-19 of Addendum I of RFP**) in this regard.
- (ii) Fundamental principles of public buying guidelines as mentioned in Rule 144 (xi) of the General Financial Rules (GFRs), 2017, notified by Department of Expenditure, Ministry of Finance vide O.M. No. 6/18/2019-PPD dated 23rd July 2020 shall be applicable to this tender along with relevant references and amendments.
- (iii) Non compliance of Public Procurement guideline shall attract the penal provision as mentioned in the Public Procurement (Preference to Make in India) Order 2017 and subsequent orders/ammdements/references.
- 4.2.8 Non-discriminatory access to BharatNet infrastructure would be provided, wherever available. However, the implementation of this project should not be linked to the progress of BharatNet.
- 4.2.9 DoT/USOF will consider to refer issues such as security and protection for sites etc. to State Governments, where their intervention is required. However, Roll-out period, imposition of LD and other penalty conditions will not be relaxed, due to delay/inaction on the part of State Government or any other concerned agency.

4.3 INSPECTION AND TESTS

- 4.3.1 The Administrator or his representative or the agencies authorized shall have the right to inspect and test the created infrastructure and provision of 4G based mobile services as per prescribed test schedules for their conformity to the specifications. Where the Administrator decides to conduct such tests on the infrastructure sites created by USPs, all reasonable facilities and assistance like



testing instruments and other test gadgets including access to drawings and other details shall be furnished to the authorized agencies at no charge to the Administrator.

- 4.3.2 Should any inspected or tested components fail to conform to the specifications, the Administrator may reject them and the USPs shall either replace the rejected components or make all alterations necessary to meet specification/ requirements free of cost to the Administrator.
- 4.3.3 If any equipment or any part thereof is found defective or fails to fulfil the requirements of the Agreement, USOF shall give notice to the USPs setting forth details of such defects or failure and the USP shall at their own cost make the defective equipment good, or alter the same to make it comply with the requirements of the Agreement forthwith and in any case within a period not exceeding one month of the initial report. These replacements shall be made by the USP free of all charges at site.
- 4.3.4 Nothing in Clause 4.3 shall in any way release the USPs from any warranty or other obligations under this contract.

4.4 CHANGES IN AGREEMENT SIGNED

The Administrator may, at any time, by a written order given to a USP, make changes within the general scope of the Agreement in any one or more of the following subject to the condition that such changes will not have any major financial implications:

- i. specifications of the Scheme
- ii. the location and number of the towers; or
- iii. The services to be provided by the USP

4.5 DURATION OF AGREEMENT

The Agreement shall be valid for a period of Ten years from the effective date, excluding 18 months (rollout period), unless revoked earlier for reasons as specified elsewhere in the document. The subsidy support period and subsidy claim and disbursement schedule is as per Section VII: Financial Conditions of this document. The USP shall be responsible for operation and maintenance of the created infrastructure and provision of specified services for a period of 18 months from the date of effect of the agreement with USOF (rollout period) + Ten years, and also after the expiry of Agreement period, as the telecom service providers under the license conditions are bound to provide services under the license terms.

4.6 EXTENSION OF AGREEMENT

The Administrator may extend, if deemed expedient, the validity of Agreement for such period and on such terms as may be mutually agreed.

4.7 MODIFICATIONS IN TERMS AND CONDITIONS OF AGREEMENT

The Administrator reserves the right to modify at any time the terms and conditions of the Agreement signed with the USP, if in the opinion of the Administrator it is necessary or expedient to do so in public interest or in the



प्रशासनिक कार्यालय, सेवा सचिवालय
जि.सि.का. विभाग
O/o Administrator, USOF Fund
कूरमवार विभाग, नया दिल्ली
Deptt. of Telecom, Govt. of India
नई दिल्ली, New Delhi

interest of the security of the State or for the proper conduct of the service. The decision of the Administrator shall be final in this regard.

4.8 REQUIREMENT TO FURNISH INFORMATION

The USP shall furnish to the Administrator, on demand, such documents, accounts, estimates, returns, reports or any other information as may be called for by the Administrator pertaining to the creation of infrastructure and provisioning of 4G based mobile services under the scheme.

4.9 TERMINATION OF AGREEMENT

4.9.1 The Administrator may, without prejudice to any other remedy available for the breach of any conditions of Agreement, by a written notice of 90 calendar days issued to the USP at its registered office, terminate the Agreement under any of the following circumstances:

- (i) Failure to perform any obligation(s) under the Agreement;
- (ii) Failing to rectify, within the time prescribed, any defect as may be pointed out by the Administrator.

4.9.2 The Agreement shall stand terminated forthwith in case the USP goes into liquidation or is ordered to be wound up.

4.9.3 Provided that if the respective CMTS/ UASL/UL license is terminated, as the case may be, then the Agreement for setting up and managing Infrastructure sites and provision of mobile services based on this bidding process shall also stand terminated forth-with.

4.9.4 Wherever considered appropriate, Administrator may conduct an inquiry to determine whether there has been any breach in compliance of the terms and conditions of the Agreement by the USP and upon such inquiry the USP shall extend all reasonable facilities and shall endeavour to remove the hindrance of every type.

4.9.5 It shall be the responsibility of the USP to maintain the Quality of Service as per conditions of the Agreement during the period of notice for termination of Agreement; otherwise, this shall be a cause for invocation and forfeiture of PBG.

4.10 ACTIONS PURSUANT TO TERMINATION OF AGREEMENT

4.10.1 Wherever the Agreement is terminated prematurely, retendering may be done for the respective bidding unit.

4.10.2 If the Quality of Service (QoS) had not been maintained as per standard prescribed hereto during the notice period, then no subsidy for the notice period shall be payable.

4.10.3 In case of termination of the Agreement before the expiry period, the prescribed PBG will be encashed and forfeited towards damages. Additionally, if it is found that the USP had received any payment in excess of the amounts under the Agreement prior to termination, then such amount shall be paid back immediately by the USP to the Administrator.



प्रशासनिक प्रमुख/प्रमुख सचिव
नि. १०००/२०१६
O/o Administrator, USP Fund
दूरसंचार विभाग, नया दिल्ली
Dept. of Telecom, Govt. of India
नई दिल्ली, New Delhi

4.11 INDEMNITY

Refer clause no. 8 of the section I of this Agreement.

4.12 DISPUTE SETTLEMENT

Refer clause no. 9 of the section I of this Agreement.

4.13 FORCE- MAJEURE

4.13.1 If at any time, during the continuance of the Agreement, the performance in whole or in part, by either party, of any obligation is prevented or delayed, by reason of war or hostility, acts of the public enemy, civic commotion, sabotage, Act of State or direction from Statutory Authority, explosion, epidemic, quarantine restriction, strikes and lockouts (not limited to the establishments or facilities of the USP), fire, floods, natural calamities or any act of GOD (hereinafter referred to as EVENT), provided notice of happenings of any such EVENT is given by the affected party to the other, within 10 Calendar days from the date of occurrence thereof, neither party shall, by reason of such event, be entitled to terminate the Agreement, nor shall either party have any claims for damages against the other, in respect of such non-performance or delay in performance. Provided 4G based mobile services under the Agreement shall be resumed as soon as practicable, after such EVENT comes to an end or ceases to exist.

4.13.2 The decision of the Administrator as to whether the service may be so resumed (and the time frame within which the service may be resumed) or not, shall be final, binding and conclusive.

4.14 SET OFF CLAUSE

4.14.1 In the event any sum of money or claim becomes recoverable from or payable by the USP to the Administrator either against the Agreement or otherwise in any manner, such money or claim can be (without restricting any right of set off for counter claim given or implied by law) deducted or adjusted against any amount or sum of money then due or which at any time thereafter may become due to the USP under this Agreement or any other Agreement or Contract between the Administrator and the USP.

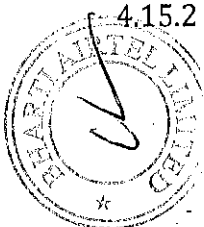
4.14.2 The aforesaid sum of money payable by the USP shall include any valuable security convertible into money.

4.14.3 After exercising the right of set off, a notice shall always be given immediately by the Administrator to the USP.

4.15 OTHER OBLIGATIONS

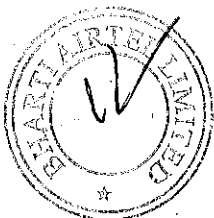
4.15.1 Universal Service Provider (USP) would have to ensure that it continues to hold a valid telecom license & necessary spectrum, during the currency of the USOF Agreement.


4.15.2 USP, at its discretion, may have back-end tie-up with Infrastructure Providers Category-1 (IP-1) registered with the Department of Telecom. However, USOF will enter into Agreement only with universal service provider who will be solely



responsible to comply with all the terms and conditions of the tender and to perform all obligations as per the terms and conditions of the tender and USOF Agreement.

- 4.15.3 The provisions of the Indian Telegraph Act, 1885 or the Indian Wireless Telegraphy Act, 1933 as amended or replaced, the rules made and orders passed under these statutes, so far as applicable, shall be binding on the USP.
- 4.15.4 The USP shall be bound by the terms and conditions of the Agreement as well as by such orders/ directions/ regulations of DoT/ TRAI as per provisions of the TRAI Act, 1997 as amended from time to time and instructions/ directions as are issued by the Administrator.
- 4.15.5 The USP shall apply all due diligence in understanding all aspects of the project including the terrain, its remoteness and the possible handicaps, hurdles or reasons for delay and shall have no cause of grievance or abatement on this score.




प्रशासनिक अधिकारी, सेवा दायित्व
विधि एवं कार्यालय
Off Administrator, USOF Fund
दूरसंचार विभाग, भारत सरकार
Deptt. of Telecom, Govt. of India
नई दिल्ली, New Delhi

SECTION - V: TECHNICAL CONDITIONS

5.1 GENERAL

- 5.1.1 The Technical Specifications of the scheme for provision of 4G based mobile services from the infrastructure sites set up in the uncovered villages (as far as possible) in the bidding units are explained in the forthcoming clauses.
- 5.1.2 The requirements specified herein are the minimum requirements to be complied. USP has to expand /upgrade the eNode-B infrastructure to enhance capacity and provide advanced services based on the traffic/public requirement.
- 5.1.3 The USP shall work within the framework of the Technical conditions of the CMTS/ UASL/UL Agreement. The Technical requirements of the scheme shall supplement "General Conditions" as contained in Section-III & "Commercial Conditions" as contained in Section-IV.
- 5.1.4 The USP shall abide by the existing land laws, labour laws, local customs and the best of prevalent latest practices in the Industry.
- 5.1.5 Administrator, USOF shall not be responsible for any breach of such Act(s)/ Law(s) by the executing entities for whatsoever may be the reason.
- 5.1.6 USP shall be solely responsible to set up, operate and maintain the 4G based mobile services in identified areas by installing the following Components:
- (i) Mobile Tower
 - (ii) eNode-B and associated radio access network equipment,
 - (iii) Associated antennas,
 - (iv) Backhaul connectivity to core networks,
 - (v) Power/RET arrangements and back-up
 - (vi) Other necessary equipment and
 - (vii) Associated civil and electrical works required to provide 4G based mobile services

5.2 The summary of tentative number of sites to be commissioned in the bidding units is at **Annexure-1**.

5.3 MOBILE TOWER

5.3.1 The minimum requirements of Mobile Towers and eNode-B configurations are given in Table 5.1. USP may deploy the equipment of enhanced capacity/capability as per traffic requirement.



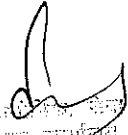

उपप्रमुख, एअर सेल, एअर इंडिया लिमिटेड
O/o Administrator, USOF Fund
सुरक्षा विभाग, भारत सरकार
Deptt. of Telecom, Govt. of India
नई दिल्ली, New Delhi

Table- 5.1

S.No.	Particular	Technical Requirement
1.	Tower Height	40 Meter GBT
2.	eNode-B Configuration	1+1+1
3.	Antenna Type	Sectoral Antenna
4.	Minimum Radial coverage	4 KM
5.	Minimum backhaul bandwidth	VSAT of 8 Mbps and OFC/ MW of 15 Mbps
6.	Services	Voice, SMS and Data

5.3.2 Tower shall conform to Generic Requirements of Telecom Engineering Centre GR No. GR/TWR-11/01.DEC 2004 for 40 M height with latest amendments.

Or

Alternatively, tower design shall be as per design approved from an organization like Structural Engineering Research Centre (SERC)/ IITs for structural fitness, safety, load bearing capacity, ability to with stand minimum wind speed of 180 Km/Hr., after applying various topological factors including allowable soil bearing capacity.

5.3.3 Towers shall be located in the villages as specified in **Appendix-I** of the Agreement to provide 4G based mobile services in those areas.


5.3.4 USP shall make their own arrangements to get the further detailed map of the area to be covered or any other data relevant and necessary for planning & engineering of the 4G based mobile services. The USP has to ensure coverage in the uncovered villages as mentioned in **Appendix-I**.

5.3.5 The USPs are advised to verify non-availability of the coverage in the uncovered villages as specified in Clause 2.5, as on survey date, for which it intends to claim support from Universal Service Obligation Fund. No claims shall be admissible for cases of duplicate/ redundant infrastructure sites/ towers.

5.3.6 Care shall be taken to ensure that all proposed infrastructure sites are at a specified distance from the international borders as per the license conditions/ guidelines issued by DoT. However, if any infrastructure site lies within the specified distance from the international border, the same shall be dealt in accordance with the conditions stipulated in this regard in the license Agreements and the same shall also be brought to the notice of Administrator.

5.3.7 SACFA clearance shall be the responsibility of USP.

5.3.8 Each tower including the antenna system and other equipment mounted on the tower shall be strong enough to resist winds with a velocity as indicated in Clause



प्रमाणनिक सामग्रीको सेवा शक्ति
निर्देशक कार्यालय
C/o Administrator, USO Fund
दूरसंचार विभाग, भारत सरकार
Department of Telecommunications, Govt. of India
New Delhi, India

5.3.2 and to suffer no serious vibrations or torsion, which may deteriorate the network performance. Under operational wind speed, torsion and sway of the structure shall be limited to ± 0.5 degrees, when carrying full or intermediate complement of antennas.

- 5.3.9 The USP shall be responsible for the safety during transportation, handling and erection of tower and associated equipment.
- 5.3.10 The USP shall maintain detailed calculations, standards of materials and specification data on the deflection limit of towers and the safety factor used in tower erection, as well as detailed drawings.
- 5.3.11 To conform to Civil Aviation regulations, the towers shall be painted in alternate bands of international orange and international white, terminating with orange at top and the bottom, Height of each band should not exceed 6 meters and should not be less than 0.5 meters. The correct shade for the international orange corresponds to ISI shade 592 as given in the Indian Standard Institution Publication-colours for ready mixed paint.

5.4 SIGN BOARD

The USP shall provide a signboard of size of at least '1.5 meters x 1' meters on the tower indicating on it the name of the village date of installation and name of the IP/ USP and that the infrastructure site has been supported by USOF. The letters on the signboards should be bold enough so that the same are clearly visible from a distance of at least 10 meters.

5.5 POWER Requirement

- 5.5.1 Grid Power connectivity is to be provided for all the sites. Till such time as Grid power is not provided, alternate sources of energy should be provided, along with battery & power plant, for redundancy. Grid Power connectivity is to be provided for all the sites.
- 5.5.2 For the purpose of backup power calculation, 1 day of battery autonomy has been taken in each site. Following combination of power source is to be provided for all sites:

Type of energy source	Capacity
Battery	800 AH (Valve Regulated Lead Acid Type/Li-ion as Applicable))
Alternate power source	DG (7KVA) or Solar of adequate capacity

- 5.5.3 The USP shall comply to the minimum power arrangement and battery autonomy as per above, however, if required, USP shall install additional power source to meet the uptime requirement as per TRAI guideline. However, there shall be no extra financial support from USOF.

Capacity of the Battery sets shall be planned such that the battery set is not required to be discharged beyond its rated capacity at any time to meet 100% load.



- 5.5.5 The battery shall have Output Voltage (say -48V /-24V) depending on the BTS used.
- 5.5.6 Power unit should be complete with CCU, Power distribution, auto switching unit and remote sensors.
- 5.5.7 Power plants are to be compatible with the batteries and are to be equipped with Battery Health Check systems and Remote Monitoring facility.
- 5.5.8 Suitable switching arrangement for inter connection between various items of CCU/ SMPS Power Plants, Battery sets and their interconnection in switching cubicle and further power distribution to equipment as required for the ultimate capacity shall be provided.
- 5.5.9 Integrated Power units supporting above functionalities may also be used.

5.6 eNode-B

- 5.6.1 The eNode-B shall be based on LTE Technology. Minimum requirements are:
- Voice Service,
 - SMS
 - Data communication services: Minimum 512 Kbps at cell boundary at 4KM and for VSAT site data rate may be proportionately available as per backhaul of 8Mbps.
- 5.6.2 The eNode-B shall be of Outdoor versions and preferably tower mounted.
- 5.6.3 Latest EMF Radiation norms of DoT shall be complied.
- 5.6.4 eNode-B complying to the requirements given in table 5.1 shall be provided.
- 5.6.5 Outdoor BTS with proper protection with respect to dust, rust and other environmental degrading factors shall be provided. Minimum standard should be IP 66.
- 5.6.6 The eNode-B shall meet the service requirement mentioned in relevant TSTP document(s) issued by DoT for 4G mobile services.

5.7 BACKHAUL CONNETIVITY

- 5.7.1 Backhaul Technology may be Optical Fibre Cable (OFC), Microwave or VSAT.
- 5.7.2 The satellite bandwidth charges shall be separately provided quarterly to the USP over and above EQS for 8 Mbps bandwidth per site, for maximum 5% sites for maximum up to 2 years, based on actual deployment of VSAT media, at the rate Rs. 2.11 Lakh per Mbps per annum or the actual rate on which payment is made by USP, whichever is lower. Therefore, USP may convert these VSAT sites on microwave/OFC backhaul before 2 years from the date of commissioning.
- 5.7.3 The sites installed with satellite backhaul should have minimum bandwidth of 8 Mbps and sites installed with microwave/OFC backhaul should have minimum bandwidth of 15 Mbps.



प्रशासनिक प्रशासिका, सेवा सचिव
वि. स. सचिव
O/o Administrator, USO Fund
दूरसंचार विभाग, भारत सरकार
Deputt. of Telecom, Govt. of India
नई दिल्ली, भारत

5.7.4 Radio Modems may be used as backhaul as an alternative to Microwave. If ISM band is used, USP shall ensure secured and interference-free communication and data services meeting QoS requirements specified in this document.

5.8 COVERAGE SPECIFICATIONS

5.8.1 The equipment to be installed shall have adequate RF filtering in the transmitter and receiver to avoid adjacent channel interference to any other system or to any other operator and to meet the receiver sensitivity/ specifications of the equipment in the network.

5.8.2 Details of the signal coverage actually achieved and number of villages actually covered shall be provided by USP in the Self-certification as per **Annexure-3**.

5.9 FIRE ALARM & FIRE EXTINGUISHERS

5.9.1 Proper arrangement shall be made for fire detection & alarm and fire extinguisher system as per fire safety norms applicable for that location.

5.9.2 Fire alarm system is to be provided for each site as Integrated / standalone system.

5.10 QUALITY OF SERVICE PARAMETERS

5.10.1 The Quality of Service Parameters for Mobile Telecommunication Services as prescribed by TRAI shall be complied.

5.10.2 The USP shall ensure provision of reliable services to the customers as per the Quality of Service (QoS) prescribed by the TRAI from time to time. The USP shall adhere to such QoS standards and provide timely information as required therein.

5.10.3 The Administrator or TRAI may carry out performance tests either directly themselves or through an Agency Authorized by Administrator, USOF and also evaluate the QoS parameters at any time during the tenure of the Agreement. The USP shall provide ingress and other support including documents, instruments, equipment etc. for carrying out such performance tests and evaluation of Quality of Service parameters.

5.10.4 The USP will keep a record of peak latched customers to the BTS installed under the scheme and the telecom traffic generated & registered from each site. The USP shall also maintain faults and rectification reports of the eNode-B, Backhaul, Antenna, Battery, Power Plant and other related details in respect of the service rendered which will be produced before the Administrator and/or TRAI as and when and in whatever form desired. The USP shall submit mandatory quarterly and other periodic network reports to TRAI with a copy to Administrator, USOF.

5.10.5 The USP shall be responsive to the complaints lodged by the customers. They shall rectify the deficiencies and maintain the history sheets for each installation, statistics and analysis on the overall maintenance status.

5.10.6 Proper arrangement should be made by the USP for reporting/ booking service-related complaints.



प्रसारण विभाग, भारत सरकार
Office Administrator, TSO Fund
Department of Telecom, Govt. of India
New Delhi

SECTION - VI: OPERATING CONDITIONS

6.1. CUSTOMER SERVICE

The terms and conditions of the CMTS or UASL or UL License Agreement, as applicable, shall prevail and shall be binding *mutatis mutandis*. The same shall also be applicable in case of migration to or award of new license in lieu of the CMTS/ UASL/UL license.

6.2. RIGHT TO INSPECT, TEST AND MONITOR

6.2.1 The Administrator or his authorized representative shall have the right to inspect the infrastructure sites created for providing the 4G based mobile services and also the equipment installed by the USPs at the Infrastructure site so created in particular but not limited to, access to NOC/NMS, backhaul, terminating interfaces, distribution frames etc. and conduct the service performance tests. The USP will provide the necessary facilities at own cost for monitoring of the system, as required by the Administrator or its authorized representative(s). The Inspection will ordinarily be carried out after reasonable notice except in circumstances where giving such a notice will defeat the very purpose of the inspection.

6.2.2 Wherever considered appropriate, Administrator may conduct any inquiry either suo motu or on a complaint, to determine whether there has been any breach in compliance of terms & conditions of the Agreement by the USP, and during such inquiry the USP shall extend all reasonable facilities without any hindrance.

6.2.3 Online access to web-based portal reporting Weekly/Monthly Network Availability and Network Voice/data traffic parameters shall be provided to USOF representatives authorized by the Administrator. Web based access to NOC/NMS is desirable.

6.3. PROVISIONING OF 4G BASED MOBILE SERVICES


The USP shall ensure that the peak latched customers to the BTS as mentioned in the monthly report have actually been provided mobile service in the area being served by the eNode-B installed with the subsidy support from USO Fund. A certificate to this effect is to be provided by the USP in the monthly report in the prescribed proforma, **Annexure-5**.

6.4. UPGRADATION OF EQUIPMENT

The USP may upgrade the existing equipment by installing new equipment, if required, during the validity of the Agreement provided it meets all other performance parameters of Quality of Service. USP shall not claim any charges for such up-gradation.

6.5. ROLL OUT

6.5.1 The indicative locations (Latitude, Longitude) for each site are given at **Appendix-I**. The successful USP based on field survey, shall determine the optimum type of



प्रशासक (विशेष) सेवा सचिव
Office Administrator, USO Fund
दूरसंचार विभाग, भारत सरकार
Dept. of Telecom, Govt. of India
नई दिल्ली, New Delhi

infrastructure and location for each site to ensure coverage of maximum population in the area, and finalize implementation plan in consultation with Agency to be appointed by Administrator, USOF. The percentage variation permitted for infrastructure in a bidding unit shall be within +20% of the Quantities specified herein.

- 6.5.2 The USP shall complete the field survey in the approved format as per **Annexure-10** for at least 30% of sites in the bidding unit in three months from the date of signing of the agreement, at least another 30% of sites in six months from the date of signing of the agreement and the remaining sites in nine months from the date of signing of the agreement to finalize location for each site. The USP shall commission and provide 4G based mobile services from all the sites in a Bidding Unit within a period of 18 months from the date of signing of the Agreement.
- 6.5.3 The Rollout period may be extended by the Administrator by Six months without LD charges, if reasons for delay submitted by the implementing USP in a bidding unit are justified. Any further extension without LD charges for specific sites having issues of RoW, Forest clearance, defense land or State Authority related issues shall be decided on case to case basis by Administrator USOF and shall be backed by specific reasons to be recorded in writing.
- 6.5.4 The USP shall provide a monthly statement in the format prescribed in **Annexure-5** giving details of the sites commissioned and traffic generated from each site during the month from the sites commissioned respectively.

6.6. LIQUIDATED DAMAGES

- 6.6.1 For the infrastructure sites not commissioned as per the rollout required to be achieved, without prior written concurrence of the Administrator, the delayed period shall entail recovery of liquidated damages (L.D.). Provided further, that for the infrastructure sites that are provided within 30 calendar days of the expiry of the rollout period from the effective date by the USP, the Administrator shall accept the infrastructure site without levy of any L.D. charges.
- 6.6.2 For any shortfall in providing the required number of infrastructure sites and providing the 4G based mobile services (commissioning of e-NodeB) after thirty days of the expiry of the Roll-out period as per Clause 6.5, the Administrator shall be entitled to impose and recover Liquidated Damages at the rate of 2% of the Representative Rate per site, as specified in the agreement, for those Infrastructure sites for each calendar month of delay or part thereof, subject to maximum of five months delay i.e., max LD shall be 10% of the Representative Rate for each site, beyond a grace of one month as per Clause 6.6.1.
- 6.6.3 For the purpose of charging the Liquidated Damages, the Representative Rate per site, as discovered in the tendering process, where the relevant roll out obligation of providing 4G based mobile services from Infrastructure/eNode-B sites has not been fulfilled, shall be taken into account.

प्रशासनिक अधिकारी, सेवा दायित्व
सि. 100
O/o Administrator, USOF Fund
दूरसंचार विभाग, नया दिल्ली
Dept. of Telecom, Govt. of India
नई दिल्ली, New Delhi

6.6.4 In case, the USP fails to roll out the mobile services from the infrastructure sites within 6 months after the expiry of roll-out period, action as per Clause 7.5 of Section VII: Financial Conditions shall be taken and action as per Clause 4.9 and 4.10 of Section-IV: Commercial Conditions of this agreement may be taken.

6.7. CONFIDENTIALITY OF INFORMATION

The terms and conditions as to confidentiality of information of the CMTS or UASL or UL Agreement, as the case may be, shall be binding mutatis mutandis.


6.8. PROHIBITION OF CERTAIN ACTIVITIES BY THE UNIVERSAL SERVICE PROVIDER

The terms and conditions as to prohibition of certain activities of the CMTS or UASL or UL Agreement, as the case may be, shall be binding mutatis mutandis.

6.9. SECURITY CONDITIONS

The terms and conditions as to security conditions of the CMTS or UASL or UL Agreement, as the case may be, shall be binding mutatis mutandis.




प्रशासनिक सहायक, सेवा दालिज
मिनि जल कार्यालय
O/o Administrator, USO Fund
दूरसंचार विभाग, 1000 प्रबन्धक
Dept. of Telecom, Govt. of India
नई दिल्ली, New Delhi

SECTION - VII: Financial Conditions

7.1. SUBSIDY FROM UNIVERSAL SERVICE OBLIGATION FUND

- 7.1.1 Support shall be payable as Representative Rate for each site arrived on the basis of the outcome of the bidding process as per details given in Section-VIII: Terms of Financial Bid.
- 7.1.2 The Representative Rate (RR) of subsidy support, may vary depending on the bidding unit.
- 7.1.3 The Representative Rate (RR) of subsidy emerging from the bidding process which shall be specified in the Agreement(s) shall be disbursed in Indian Rupees to the USP for the scheme in two parts- Front Loaded Subsidy (FLS) & Equated Quarterly Subsidy (EQS).
- 7.1.4 First part shall be due and payable, @ 50% of the Representative Rate (RR), as an FLS at the time of successful commissioning of eNodeB and provision of 4G based mobile services from the identified site. Second part of the subsidy (50%), for each site shall be payable in 20 equated quarterly Subsidy (EQS). These EQS shall be payable over a maximum period of 5 years from the date of commissioning of eNode-B i.e. commencement of 4G based mobile services from the sites identified under the Agreement or up to the expiry of the currency of the Agreement, whichever is earlier. The satellite bandwidth charges shall be separately provided quarterly to the USP over and above EQS for 8 Mbps per site, for maximum 5% sites in each package for maximum up to 2 years, based on actual deployment of VSAT media at the rate of Rs. 2.11 Lakh per Mbps per annum or actual rate on which payment is made by USP, whichever is lower.
- 7.1.5 The Administrator, USOF shall get the sites verified Departmentally, and/or by Third Party Agency (TPA) as per departmental procedure Further, Equated Quarterly Instalment shall be released after verification, unless specified otherwise by Administrator.
- 7.1.6 The FLS & EQS components of the subsidy shall be payable within 30 days from the end of quarter, in which it becomes due. Thus, the USP shall be eligible to claim FLS only at the end of the quarter in which the 4G based mobile services are commissioned/ launched from the infrastructure site set up. Similarly, the EQS claim for a quarter can be made by the USP only at the end of that quarter.
- 7.1.7 USOF subsidy will be paid only in respect of the sites where mobile tower with backhaul and associated equipment is installed, commissioned and provision of mobile services (4G) has been made, as per the terms & conditions of the Agreement duly verified by Agency authorized by Administrator, USOF, will be limited to the number of sites in each bidding unit, subject to the Variation Clause 2.3 (ii) and 4.4(ii).



प्रशासनिक सहायक सेवा दायित्व
निधि का कार्यालय
O/o Administrator, USOF Fund
दूरसंचार विभाग, भारत सरकार
Dept. of Telecom, Govt. of India
नई दिल्ली, New Delhi

7.2. SCHEDULE FOR DISBURSEMENT OF SUBSIDY

- 7.2.1 The USP shall be eligible to submit the claim for FLS (50%) within 30 days from the end of quarter in which the 4G based mobile services are commissioned/ launched from the infrastructure site set up. USP shall submit a self-certificate to the respective Controller of Communication Accounts (CCA) office, giving details of the infrastructure site(s), the equipment installed along with system generated reports, traffic reports etc. establishing successful completion/ launch of the 4G based mobile services work as per the proforma given in **Annexure-3**, with a copy to Administrator, USOF.
- 7.2.2 The EQS of remaining 50% subsidy from USOF shall be disbursed by the respective Controller of Communication Accounts office in 20 quarterly instalments during each financial year, within 30 days from the end of quarter. The claim for a part of the quarter will be computed with reference to the actual number of days in that quarter. Each instalment shall be disbursed quarterly generally within 30 days of receipt of a valid claim for the services rendered.
- 7.2.3 The USP shall submit the claim for quarterly subsidy in a statement in the prescribed form given in the three Attachments (A, B & Attachment C) to **Annexure-2** showing the computation of subsidy for the quarter. The statement shall be furnished by the USP even if no new Site has been set up during the quarter for provision of 4G based mobile services. The subsidy claim should be submitted in the prescribed formats in hard copy or online format duly signed or digitally signed by the authorized signatory of the Company.
- 7.2.4 Following supporting documents shall be submitted along with the prescribed Claim Statement and thus are integral part of the subsidy claim:
- The claim shall be duly certified as per prescribed proforma as mentioned in **Annexure-2** by a representative of the USP duly authorized by a board resolution of the USP.
 - All claims for subsidy shall be accompanied by a pre-receipted bill with revenue stamp.
 - In addition to the hard copy, the USP should also submit the claim on a CD ROM or online in MS Excel format also. The authorized signatory of the company should put his signature/digital signature and seal of the company on the hard copy/electronic format.
 - Monthly statement of Sites Commissioning & mobile traffic generated for the quarter, as per **Annexure 5** and Service interruption report as per **Annexure-6** duly certified by concerned DoT Licensed Service Area unit, the USP, along with **Annexure-5**, shall also provide name of villages (along with Census Code) covered by the installed tower.

Self-Certificate as per **Annexure-3** with the FLS claim.



प्रशासनिक कार्यालय, नया दिल्ली
विधि का अनुपालन
Ofo Administrator, USOF Fund
दूरसंचार विभाग, भारत सरकार
Dept. of Telecom, Govt. of India
नई दिल्ली, New Delhi

7.2.5 The claim along with the supporting documents should be submitted within 30 days from the end of the quarter. Condonation of delays for claims received after this date may be considered by the Administrator under exceptional circumstances.

7.2.6 The claims along with the supporting documents should be submitted online through the designated portal or to the designated Controller of Communication Account Offices of the respective Licensed Service Area.

7.2.7 Penalty for interruption:

Deduction in subsidy (EQS) shall be made from USP on pro-rata basis, if there is interruption in services for more than 43 hours(cumulatively) in a quarter.

If there is interruption in services for 45 days or more in a quarter, the entire EQS shall not be payable for that particular site. The USP shall furnish the details of interruption/ down time of the services along with the payment statement as per the pro forma attached at **Annexure-6**. In addition, the USP, as Licensed Access Service Provider shall be bound by and shall comply with the relevant regulations of TRAI for QoS.

7.2.8 Processing of Front-Loaded Subsidy (FLS) & Equated Quarterly Subsidy (EQS) claims of USP for subsidy disbursement and settlement shall be as per the terms & conditions of the Agreement and through the Office of the designated Controller of Communication Accounts (CCAs) of the respective Telecom Service Area. However the claims of USP would be said to be settled only after adjustment & recovery of any pending LD, penalties, dues, etc. as liable as per the Agreement or recovery of inadmissible/excess subsidy for a site as ascertained on the basis of physical verification by Administrator, USOF as per Clause 5.13 & sample inspection conducted by Administrator representative during the Agreement period, as per instructions issued there under for compliance of its provisions, as per the inspection/verification schedule to be prescribed later by USOF.

7.2.9 The aforesaid quarterly statements of each year shall be required to be audited by the auditors of the USP appointed under Section-224 of the Companies Act, 1956 or Section 139 or any other relevant section of the New Companies Act, 2013. The report of the Auditors should be in the prescribed form given in **Annexure-4** to be filed with the Administrator or an authorized agency/ CCA as specified within 7 (seven) calendar days of the date of signing of the audit report but not later than 30th September of the following year.

7.2.10 The subsidy for a quarter shall be paid after making adjustments, if any, for the payments made in the previous quarter(s).

7.2.11 Final adjustment, if any in respect of excess or shortage in the subsidy disbursed shall be made in the following year based on the quarterly statements duly certified by the auditors of the USP.




प्रशासनिक प्रशासनिक सेवा कार्यालय
विशेषज्ञ प्रशासनिक
O/o Administrator, USP Fund
दूरसंचार विभाग, भारत सरकार
Dept. of Telecom, Govt. of India
नई दिल्ली, भारत

- 7.2.12 In case the USP is found to have claimed and received in excess of 10% of the subsidy due to them, the entire amount in excess shall be recovered along with an interest from the date of disbursement at the Prime Lending Rate (PLR) of State Bank of India prevalent on the day the disbursement was made. The interest shall be compounded monthly and a part of the month shall be reckoned as a full month for the purposes of calculation of interest. (Month for this purpose shall be taken as an English calendar month). No further subsidy shall be disbursed until final adjustment of the excess payment.
- 7.2.13 No interest shall be payable for any short/late payment made to the USP by the paying authority.
- 7.2.14 All the relevant records, systems, relevant NOC (Network Operation Centre)/ Network Management System (NMS) data, logbooks, books of accounts of the USP shall be subject to such scrutiny & examination as may be prescribed by the Administrator so as to facilitate independent verification of the subsidy claimed and paid.
- 7.2.15 In order to ensure effective utilisation of the USO Fund released for the rendering the obligations by USP and proper and correct verification of subsidy paid & ensuring compliance, for the deliverables and agreement conditions, as claimed in its subsidy claim, over the period of the Agreement, the Administrator can issue instructions/ directions, prescribe inspection & verification guidelines/ procedures, formats for monitoring performance, formats and certificates with respect to physical and financial progress of the project, financial reports for reconciliation and also can modify, alter, or substitute and amend, if deemed necessary, whatever stated in the Agreement.

7.3. BANK GUARANTEES

- 7.3.1 The USP shall submit a Performance Bank Guarantee (PBG) to Administrator USOF in the prescribed proforma (as per **Annexure-7** of RFP) valid 6 months beyond the validity of Agreement, from any scheduled bank in India. The amount of performance bank guarantee shall be equivalent to 3% of total subsidy amount payable to the USP for the entire bidding unit, as specified in agreement, for which work has been awarded to the USP. The PBG must be submitted within Fifteen days of issue of letter of intent and before signing of the Agreement.
- 7.3.2 Initially, the bank guarantee (s) shall be valid for a period of Two years. The USP, on its own, shall extend the validity period of the bank guarantee(s) on similar terms at least one month prior to the day of its expiry without any demand or notice from the Administrator for a period of one year on regular basis for the period as mentioned in Clause 7.3.3.
- 7.3.3 The bank guarantees shall be kept valid for an extended period of six months beyond the period of Agreement or till finalization of accounts i.e. issue of no-dues certificate from the concerned CCA and final settlement of all the subsidy claims, and adjustment & recoveries of any pending LD, penalties, dues, excess claim etc.



as per the Agreement & instructions issued there under, whichever is later. Any failure to do so, shall amount to violation of the terms of the Agreement and entitle the Administrator to encash the bank guarantee(s) and to convert it into a cash security without any reference to the USP at its risk and cost. No interest or compensation whatsoever shall be payable by the Administrator on such encashment.

7.3.4 Without prejudice to its rights of any other remedy, Administrator may encash bank guarantee and forfeit the amount upon any failure of performance of the terms & conditions of the Agreement by the USP.

7.4. MAINTENANCE OF RECORDS

7.4.1 The Administrator or its authorised representative shall have the right to call for and the USP shall be obliged to maintain, supply and provide for examination the relevant books of accounts, financial records and provide access to its systems and any other records that it maintains in respect of the business carried on to provide the service(s) under this Agreement at any time.

7.4.2 The USP shall invariably preserve all accounting and financial records and other records (electronic as well as hard copy) for a period of three years from the date of publishing of duly audited & approved accounts of the company or until the finalization of accounts, whichever is later. Any dereliction thereof shall be treated as a material breach independent of any other breach, sufficient to give a cause for termination of the Agreement.

7.5. NON-PERFORMANCE PENALTY


7.5.1 In case, USP fails to commission & provide 4G based mobile services from a site(s), within six months of the expiry of the roll-out period (as stated in Clause 6.5), action as per Clause 6.6 shall be taken. In addition, non-performance-penalty @ 5% of the Representative Rate per site, as specified in the agreement, shall be payable, in respect of sites not commissioned, as penalty by the USP and the site(s) would be deleted/ struck-off from the Agreement. Administrator reserves the right to take necessary action, as deemed fit for provisioning of 4G based mobile services from such sites.

7.5.2 USP shall indemnify and at all times keep the Administrator, USOF indemnified against any loss to it or any claims by any third person. The USP shall be solely responsible to deal with any/all dispute(s)/issue(s) arising out of the said deletion of the site(s) from the Agreement and consequences thereof.


7.6. EXIT Policy:

7.6.1 A notice of at least 90 days (three months) shall have to be given by the USP seeking exit from the entire scheme in the bidding unit to Administrator, USOF.

7.6.2 Date of Exit shall be the date of expiry of three months' notice for exit as given by the USP seeking exit.



- 7.6.3 USP shall pay 50% of the total subsidy amount payable to the USP till the time of exit for the bidding unit as penalty to USOF, as specified in the agreement, for premature exit/withdrawal from the entire scheme.
- 7.6.4 It shall be the responsibility of USP to maintain the Quality of Service as per conditions of the Agreement during the notice period also. If the Quality of Service is not maintained as per standards prescribed in the Agreement during the notice period, then a *Penalty as per Clause 7.2.7* shall be imposed & recovered from the USP.
- 7.6.5 Exit from already commissioned sites will be subject to Terms and Conditions of relevant Telecom License Agreement signed by USP with DoT.
- 7.6.6 Exiting USP shall be solely responsible to deal with any/all dispute(s)/issue(s) arising out of the said exit and consequences thereof including inter-alia matters related to continuity of services to subscribers, compliance to pertinent clauses of relevant telecom license agreement under which USP is operating.
- 7.6.7 In addition, the Administrator shall terminate the Agreement and take action as per Clause 4.10 and recover any Liquidated damages and non-performance penalty, if applicable.




प्रशासनिक कार्यालय, सेवा जर्मिन
श्रीशि का कार्यालय
O/o Administrator, USOF Fund
दूरसंचार विभाग, भारत सरकार
Deptt. of Telecom, Govt. of India
नई दिल्ली, New Delhi

SECTION – VIII: Special Instructions to the USP

- 8.1 After signing of the Agreements by USPs with Administrator USOF, USP shall rollout as per schedule given in clause 6.5.
- 8.2 For shifting of the location of the site/tower from one place to another, the USP shall take up the case for change of location with Administrator as per the prescribed proforma attached at **Annexure-8**.
- 8.3 For installation of additional site(s) or deletion, the USP shall take up the case with Administrator as per the prescribed proforma attached at **Annexure-7**. The variation shall be permitted with the prior approval of Administrator, USOF, subject to Clause 2.3 of Agreement.
- 8.4 The decision of the Administrator for according approval to such requests shall be final and binding on the concerned USP. All the related clauses of the Roll out, LDs, Penalties, Suspension, Termination & other terms & conditions of the Agreement shall be applicable for these new locations also.





प्रशासनिक कार्यालय, सेवा अधिकारी
श्री/श्रीमती का नाम
O/o Administrator, USOF Fund
दूरसंचार विभाग, एन.टी.ओ.
Deptt. of Telecom, Govt. of India
नई दिल्ली, New Delhi

SECTION – IX: Interpretation of Terms/Definitions

Unless the context otherwise requires, the different terms and expressions used shall have the meaning assigned to them in the following paragraphs:

- 9.1 ADMINISTRATOR** means the Administrator, Universal Service Obligation Fund in the Department of Telecommunications under Ministry of Communications.
- 9.2 AGREEMENT** shall mean the Agreement signed by the USP with the Administrator for setting up and managing the infrastructure sites and for Provision of 4G based mobile services in Identified Uncovered Villages for each Implementing Unit, on the basis of the outcome of the bidding process.
- 9.3 BENCHMARK** is the rate that shall form the upper ceiling for submission of bids and is the estimated rate of Net Cost support assessed in accordance with ITRs,1951 and is based on a percentage of the capital recovery, depending on the revenue potential and operating expenditure net of revenue, incurred over a period of five years of operation against which the bids shall be received in the first round of financial bidding.
- 9.4 CAPITAL RECOVERY** means the aggregate of depreciation, interest on debt and return on equity on the capital cost as worked out proportionately and annualized over the period for which support is provided from the Fund.
- 9.5 DESIGNATED MONITORING AGENCY** refers to the agency authorized by the Administrator to carry out testing & inspection of the records, systems, claims and installations in order to ensure compliance with terms & conditions of the Agreement.
- 9.6 EFFECTIVE DATE** is the date on which this Agreement comes into effect.
- 9.7 EQS** means Equated Quarterly Subsidy.
- 9.8 FLS** means Front loaded Subsidy.
- 9.9 Infrastructure Providers-I (IP-I)** means IP-I registered with Department of Telecommunications.
- 9.10 SITES** means the locations for installation of tower & eNode-B for provision of 4G based mobile services, as per the terms & conditions of the Agreement and as identified in Appendix-I.
- 9.11 LICENCE** means a License granted or having effect as if granted under the Section-4 of the Indian Telegraph Act, 1885 and the Indian Wireless Act, 1933.
- 9.12 LICENSED SERVICE AREA** means the territorial jurisdiction as specified under the CMTS / UASL/UL Service License except the areas that may be notified to be excluded from time to time.



- 9.13 LICENSEE** means a registered Indian Company that has been awarded License to provide the service (Basic and/ or CMTS and or Unified Access Service and or Unified License), within the geographical boundaries of the specified Licensed Service Area.
- 9.14 OPERATIONAL EXPENDITURE** means the Annual Operating Expense incurred on routine maintenance of infrastructure and recurring expenditures on diesel, electricity, security etc. including satellite bandwidth charges, to be paid by Universal Service Providers.
- 9.15 QUALITY OF SERVICE (QoS)** is evaluated on the basis of observable measure on the grade of service or the response time and also includes acceptable grade of number of faults per unit population of the subscriber served, the mean time to restore (MTTR), faults carried over beyond the MTTR and the satisfactory disposal thereof.
- 9.16 RURAL CONNECTIONS** means the connections provided in the rural areas as identified by the Census 2011 and located in the areas served by the eNode-B site installed with the subsidy support from USO Fund.
- 9.17 SUBSIDY** from Universal Service Obligation Fund (USOF) means the disbursements from USOF towards meeting the universal service obligations in terms of the Agreement.
- 9.18 TRAI** means Telecom Regulatory Authority of India constituted under the TRAI Act, 1997 as amended from time to time.
- 9.19 UNIVERSAL SERVICE PROVIDER (USP)** means such entities like CMTS/ UASL/UL Licensees, which have entered into an Agreement with the Administrator for provision of specified Universal Service.
- 9.20 USO** means Universal Service Obligation as enunciated in the Indian Telegraph Act and the Rules framed there under.
- 9.21 USO FUND** means the fund established under the Indian Telegraph Act and the Rules framed there under.




प्रशासनिक सहायक, सेवा सचिव
जि.सि. का कार्यालय
O/o Administrator, USO Fund
सूचना संचार विभाग, भारत सरकार
Deptt. of Telecom, Govt. of India
नई दिल्ली, New Delhi

ANNEXURE-1: DETAILS OF NUMBER OF TOWER LOCATIONS IN IDENTIFIED UNCOVERED VILLAGES IN ASPIRATIONAL DISTRICTS AREAS OF Jharkhand and Maharashtra STATES AND USOF SUBSIDY SUPPORT.

S. No.	Bidding Unit	No. of towers	Subsidy amount Per site	Total Subsidy Amount for the Bidding unit
			(in INR)	(in INR)
1	Jharkhand	625	77,80,000	4,86,25,00,000
2	Maharashtra	458	78,97,500	3,61,70,55,000
Total		1083		8,479,555,000




 प्रशासकिय समन्वयक, जसस सचिव
 निधि का समन्वयक
 Of Administrator, USO Fund
 दूरसंचार विभाग, भारत सरकार
 Deptt. of Telecom, Govt. of India
 नई दिल्ली, New Delhi

ANNEXURE-2: Format for Certification of Subsidy Claim

AGREEMENT NO. _____ DATED _____


FOR

UNIVERSAL SERVICE PROVIDER

I, _____, aged about _____ years s/o, d/o of Shri _____, resident of _____, do solemnly affirm and state as under:

1. That I am _____ of _____ (Name of the Company), Universal Service Provider in _____ Licensed Service Area and I am duly authorized by the resolutions dated _____ passed by Board of Directors of the Company to furnish a Certificate on behalf of _____ (Name of the Company).
2. That a claim of Rs. _____ (Rupees _____) is being made or the period _____ to _____. The details of calculation of subsidy are as per Attachments enclosed.
3. That the contents of **Attachments A, B and C** are true and correct to the best of my knowledge, based on the records of the company, which are available for further verification by the appropriate authorities and that the **infrastructure has been commissioned & were functional and 4G based mobile services have been rendered** from the quarter in which they have been shown as installed & commissioned.
4. That the claim pertains to the 4G based mobile services commissioned after the date of entering into the Agreement.
5. That excess payment or shortage, if any, in the subsidy received shall be adjusted in the following year based on the quarterly statements duly certified by the Auditors of the Company and scrutiny as prescribed by the Administrator.
6. The services/ mobile connections provided under this Agreement have not been utilized in claiming subsidy under any other Agreement entered into with the Administrator.






प्रशासनिक कार्यालय, सेवा प्राधिकरण
ऑडिटर का कार्यालय
O/o Administrator, USU Fund
सुरक्षा विभाग, भारत सरकार
Deptt. of Telescom, Govt. of India
नई दिल्ली, New Delhi

7. No subsidy has been claimed for the period in which the 4G based mobile services remained disrupted during the quarter as per terms and conditions of the Agreement.
8. The 4G based mobile services shown as commissioned in the said quarter have been completed in the on the dateas provided in the claim.
9. I understand that Administrator or his representative shall have the right to inspect & verify the site and records & systems, during the currency of the Agreement and if any deficiency is observed the subsidy paid to the company shall be recovered forthwith, without prejudice to the right of Administrator to take any other action(s) as deemed fit.

For and on behalf of (Name of the company)

Signature of the authorized signatory of the company




प्रशासनिक कार्यालय, सेवा अधिकार
निधि का कार्यालय
O/o Administrator, USO Fund
कूतलुभार विभाग, अरुण कस्बा
Deptt. of Telecom, Govt. of India
नई दिल्ली, New Delhi

ATTACHMENT A TO ANNEXURE 2: SUMMARY CLAIM STATEMENT FOR OE FROM UNIVERSAL SERVICE PROVIDER

Name of Universal Service Provider :

Name of Implementation Unit :

S No.	State	Total No. of Mobile Service Sites to be provided (As per Agreement)	No. of Mobile Service Sites provided at the end of the previous quarter	No. of Mobile Service Sites added during the quarter	Total No. of Mobile Service Sites at which Mobile Service is functional	Total subsidy payable for the Mobile Service Sites in col 4+ col 5 (from Col 15 of Attachment B)	Subsidy payable for Mobile Service Sites in col 7+ col 8 (from Col 17 of Attachment C)	Total subsidy payable (11+12)	Remarks, if any
1	2	3	4	5	6	7	8	9	10
1									
2									
3									
4									

(Signature of Authorized Signatory) along with Company seal



भारतीय विद्युत, वी. सी. लिमिटेड
 भारत सरकार
 Director, U.S. Fund
 New Delhi, India
 Dept. of Telecom, Govt. of India
 New Delhi

ATTACHMENT C TO ANNEXURE 2: FLS CLAIM STATEMENT FOR OF FROM UNIVERSAL SERVICE PROVIDER (FOR THE 4G based mobile services COMMISSIONED DURING THE QUARTER)

Name of Universal Service Provider : _____ Name of Implementation Unit : _____


S. No	Site ID	State	Site details (District-Block-Village)	Site Location	Date of Completion of the Mobile Services site	backhaul type	FLS component	No. of days in the Quarter	No. of days since mobile services site is Complete/Commissioned	Subsidy payable	Duration of interruption of services		Total days for which services were interrupted	Deduction of subsidy on Pro rata basis for Col 15	Net subsidy payable (Col 12-16)	
											From date	To date				
1	2	3	4	5	6	7	8	9	10	11	12	13	14	15	16	17
1																
2																

(Signature of Authorized Signatory along with Company seal)

Note:

1. Deduction of subsidy on account of interruption of services shall be made on the total no of days such incidences have happened from the specific site. The details of interruption are to be separately provided.
 2. Rounding off the subsidy to the nearest rupee shall be made only in the total subsidy due.
 3. Date of Commissioning/ installation (Col 7) shall be included while calculating the number of days in a quarter for Col 10.
- The claim shall be accompanied with the Self Certification as per **Annexure-2**




 Director
 Bharti Airtel Limited
 100, Connaught Place
 New Delhi - 110028
 India

ANNEXURE-3: Proforma for Self-Certification by Universal Service Provider

Proforma for self certification by Universal Service Provider

1. I,, aged about years s/o, d/o Shri, resident of, do solemnly affirm and state as under:
2. That I amof (Name of the Company), Universal Service Provider inService Area and I am duly authorized by the resolutions dated passed by Board of Directors of the Company to furnish a Certificate on behalf of(Name of the Company).
3. That as per the Agreement signed with Administrator, USOF vide Agreement No. _____ dated _____ for provisioning of 4G based mobile services in the Service Area of _____, the following works have been completed successfully as per the specifications, drawings defined in the terms and conditions of the Agreement and the Tender Document:

A) Acquisition of land:


- (i) Size of the land (Dimensions):
- (ii) Village/ Khasra Number/ Survey Number/ Revenue Record Number:
- (iii) Nearest Identification/ landmark:
- (iv) Whether on lease basis/ outright purchase:
- (v) Copy of the lease agreement/ Sale deed:
- (vi) If on lease, the date and period of lease:
- (vii) Name of the owner:


B) Tower:

- (i) Tower ID:
- (ii) Latitude:
- (iii) Longitude:
- (iv) Name of the Village, Block, District, State :
- (v) Height of the tower:
- (vi) Date of Commissioning:
- (vii) Tower compliance against clause 5.3.2:

C) eNodeB:

- (i) Tower ID:
- (ii) Name of the Village, Block, District, State:
- (iii) Technology :
- (iv) Make:




प्रशासनिक अधिकारी, सेवा विभाग
O/o Administrator, USOF Fund
दूरसंचार विभाग, सूचना प्रकल्प
Deptt. of Telecom, Govt. of India
नई दिल्ली, New Delhi

- (v) Model:
- (vi) Capacity/ Configuration:
- (vii) Radiated Power in Watts :
- (viii) Date of Invoice (as per clause 4.2.1.viii):
- (ix) Serial No.:
- (x) Proof of purchase (Invoice/ Bill):
- (xi) SACFA Clearance Status :
- (xii) Date of Commissioning:

D) Electrical power connection:

- (i) Capacity of Sanctioned load:
- (ii) Proof of sanction from SEB:
- (iii) Main Energy Meter Type/ Capacity/ Sl. No.:
- (iv) Sub-Energy Meters Type/ Capacity/ Sl. No.:
- (v) Earth Resistance (value in ohms):
- (vi) Date of Installation:

E) Renewable Energy Source

- (i) Capacity :
- (ii) Make:
- (iii) Type:
- (iv) Date of Invoice (as per clause 4.2.1.viii):
- (v) Date of Commissioning:

F) Engine Alternator:

- (i) Rated Capacity of Engine alternator:
- (ii) Make of Engine/ Alternator:
- (iii) Serial Number of Engine/ Alternator:
- (iv) Date of Invoice (as per clause 4.2.1.viii):
- (v) Supplied by:
- (vi) Proof of purchase (Invoice/ Bill):
- (vii) Details of other components provided
- (viii) Testing and Commissioning Report:
- (ix) Date of Commissioning:

G) Mandatory Approvals

The following mandatory approvals have been obtained and copies of various certificates are attached.

- (i) Director General of Civil Aviation (in case the tower falls in the corridor)
- (ii) Environment Pollution Clearance
- (iii) Others, if any, as per the local laws.



व्यवसायिक सार्वजनिक, सेवा इन्फोर्मेशन
 मिनिस्ट्री ऑफ इन्फोर्मेशन
 O/o Administrator, USO Fund
 दूरसंचार विभाग, भारत सरकार
 Deptt. of Telecom, Govt. of India
 New Delhi

H) Battery:

- (i) Rated Capacity:
- (ii) Make:
- (iii) Type:
- (iv) Date of Invoice (as per clause 4.2.1.viii):
- (v) Proof of purchase (Invoice/ Bill):
- (vi) Number of Sets:
- (vii) Date of Commissioning:

I) SMPS Power Plant:

- (i) Rated Capacity of each module:
- (ii) Make:
- (iii) Type:
- (iv) Date of Invoice (as per clause 4.2.1.viii):
- (v) Proof of purchase (Invoice/ Bill):
- (vi) Number of Modules:
- (vii) Date of Commissioning:

J) Antenna for eNodeB/ Microwave (To be provided separately):

- (i) Type:
- (ii) Gain:
- (iii) Beam width:
- (iv) Size:
- (v) Weight:
- (vi) Frequency of operation:
- (vii) Location on the Tower:
- (viii) Make:
- (ix) Date of Invoice (as per clause 4.2.1.viii):
- (x) Date of Commissioning:

K) Backhaul:

- (i) Type of backhaul:
- (ii) Antenna Specification as per J above in case of Microwave backhaul:


L) Signal Coverage details:

Certified that the actual coverage achieved from the infrastructure site installed is as per the prevalent TRAI regulations on QoS standards.

Signal Strength	Details of Coverage Area

M) Village Coverage details:

The actual number of villages covered from the infrastructure site installed in the village cluster as against the number of villages to be covered as specified in the Agreement is as given below:



Names of villages to be covered from eNodeB of the Infrastructure Site as per the Agreement	Names of villages actually covered from eNodeB of the Infrastructure Site	Names of villages not covered as proposed in the Agreement

4. That the details of the components mentioned above are true and correct, based on the records of the company, which are available for further verification by the appropriate authorities and that the components **have been provided and are functional/ services are being rendered** from the quarter in which they have been shown as installed/commissioned.
5. That the components at the infrastructure site shown as installed/ commissioned in the said quarter have been completed on the dates as shown above.
6. The contents of the Self Certification are true and correct, no part of it is false and nothing has been concealed there from.


For and on behalf of USP

Signature of the authorized signatory of the USP

Note:

A copy of the Self-Certification is also to be submitted to Administrator, USOF.




 प्रशासनिक कार्यालय, सेवा दायित्व
 निधि का कार्यालय
 O/o Administrator, USOF Fund
 दूरसंचार विभाग, भारत सरकार
 Deptt. of Telecom, Govt. of India
 नई दिल्ली, नया दिल्ली

ANNEXURE-4: Format for Auditor's Report on Statement of Claim for Subsidy from USOF

To

The Board of Directors

.....
.....

We have examined the attached Statement(s) of claim for subsidy from USO Fund of (The name of the Universal Service Provider) for the quarter (s) ending _____. We understand that the aforesaid statement(s) is /are to be furnished to the Central Government for assessment of the subsidy payable to the Universal Service Provider by the Government, in terms of the Tender document No. _____ for Subsidy Disbursement for setting up and managing infrastructure sites and provision of 4G based mobile services in specified rural and remote areas in the country under Universal Service Obligation.


We report that:

1. We have examined all the record and obtained all the information and explanations, which to the best of our knowledge and belief were necessary for the purposes of our audit.
2. In our opinion and to the best of our knowledge and belief and according to the explanations given to us, the Statements have been prepared in accordance with the conditions contained in the said Agreement and instructions/guidelines issued there under and clarification thereon in this behalf and gives a true and correct view of the subsidy claimed for the period computed on the basis of the aforesaid conditions.
3. In our opinion and to the best of information, record of the disruption of 4G based mobile services is kept in such a manner as to reflect the correct position, for the purpose of claiming subsidy.

(Name and Signature of the Auditor signing)

FOR AND ON BEHALF OF (NAME OF THE AUDITOR FIRM)




प्रशासनिक एवं वित्त विभाग, भारत सरकार
O/o Administrator, USO Fund
सूचना विभाग, नया दिल्ली
Dept. of Telecom, Govt. of India
नई दिल्ली, New Delhi

ANNEXURE-5: Monthly Statement

NAME OF THE UNIVERSAL SERVICE PROVIDER:

NAME OF THE IMPLEMENTATION UNIT: <e.g. ----->

A. FOR THE MONTH ENDING:

Sl. No	Location of Site (Village name)	District & Block	Details of Tower			Deployed eNodeB Type, Configuration & Backhaul	Date of Commissioning of the Mobile Service Site (i.e. eNodeB) i.e. commencement of 4G based mobile services	No. of Mobile Connections provided	Total traffic generated during the month
			Tower ID	Lat.	Long.				


SIGNATURE OF THE AUTHORIZED SIGNATORY FOR OR ON BEHALF OF USP


B. CUMULATIVE:

For Sites in uncovered villages -

Sl. No.	State	District	Total Number of 4G based Sites (eNodeB) to be commissioned as per Agreement	Number of 4G based Sites commissioned prior to the current month	Number of Mobile Services Sites commissioned during the month	Cumulative Number of Mobile Services Sites commissioned
Total						

Signature of the Authorized Signatory for or on behalf of USP




 प्रशासनिक कार्यालय, सेवा वारिष्ठ
 निधि का कार्यालय
 O/o Administrator, USO Fund
 दूरसंचार विभाग, भारत सरकार
 Dept. of Telecom, Govt. of India
 नई दिल्ली, New Delhi


ANNEXURE-6: Format for the Certification for Continuation of the Services Status


This is to certify that the eNodeB situated at Tower: <Tower ID> in the village <Village Name>, Sub district <Ward/Block/Tehsil Name> and District <District Name> ; which is owned and operated by <Service Provider Name>, has been providing 4G based mobile services complaint to the requirements of the agreement to the subscribers during the above stated period. The following parameters are indicative of the same.

Sl. No.	Tower ID	Tower Location	Config. of eNode B	Radiated Power	Traffic handled in erlangs	Details of Interruption in Services	Total Down time			Total Up time
		State/Dist/Block/Village					From Date (HH-MM-SS)	To Date (HH-MM-SS)	(DD-HH-MM-SS)	

Enclosures:

- Link-Status Report:** giving details of the total number of times the links failed along with the duration and reasons thereof.
- A detailed note by the Universal Service Provider** citing causes for the down time e.g. unavailability of Electrical Power (Primary and Secondary), Backhaul (Media Problem) etc.




 प्रशासनिक सहायक, सेवा अधिकारी
 ऑडिटर जनरल
 O/o Administrator, USF, Fund
 दूरसंचार विभाग, नया दिल्ली
 Dept. of Telecom, Govt. of India
 नया दिल्ली, New Delhi

ANNEXURE-7: Format for Installation of Towers in Addition/Deletion of Proposed Towers

Tower ID as per the Agreement signed	Proposed Tower Location of the additional tower	Name of left out Villages planned to be covered including additional villages, if any	Population of the Villages Planned to be covered	Lat	Long	Type of terrain	Distance from the existing tower	Purpose for installation of additional tower	Coverage specifications of the additional tower	No. of USPs and their consent	Justification

e.g. Proper justification may be given for Addition of the towers:

1. Proper Coverage not available for the targeted area/ villages/ population/ household
2. Possibility of improved coverage by addition of the tower due to terrain/ clutter
3. Required population getting served by addition of the tower
4. Any other reason



(Handwritten signature)

संचार विभाग, नई दिल्ली
 Director, Telecom, New Delhi
 The Administrator, USF Fund
 Government of India
 Dept. of Telecom, Govt. of India
 New Delhi, New Delhi

ANNEXURE-8: Format for Request for Shifting of Towers


(PROPOSAL TO BE SUBMITTED ALONG WITH THE RF PLAN AND COMPARATIVE BENEFITS)

Existing Tower ID as per the Agreement signed	Proposed Tower Location after shifting	Name of the Villages planned to be covered including additional villages, if any	Population of the Villages Planned to be covered	Lat	Long	Type of terrain	Distance from the existing tower	Purpose for shifting tower	Coverage specifications of proposed tower	No. of USPs and their consent	Justification

Proper justification may be given for Shifting of the towers:

1. Coverage already available
 - a) Name of the Service provider
 - b) Lat-Long of the corresponding tower
2. Possibility of improved coverage by relocation of the tower due to terrain
3. More population getting served by relocation of the tower
4. Difficulty in tower construction due to soil and geographical conditions
5. Any other reason




 भारतीय संचार, सेवा अधिकारी
 P.S. आर. अहमदाबाद
 C/o Administrator, USO Fund
 Government of India, Dept. of Telecom
 Dept. of Telecom, Govt. of India
 New Delhi 110001

Annexure-9: Monthly Statement of Progress of Project Implementation

NAME OF THE UNIVERSAL SERVICE PROVIDER:

Implementation Unit : <----->

Report for the month of -----


S. No.	District Name	Total No. of villages	Site Survey		Total No. of Tower locations finalized	Site Acquired		Site Preparation/ Foundation		Receipt of Tower Material at site		Tower Installation		Receipt of Material, power + electronics + backhaul		Installation of equipment		Testing and Commissioning of Tower sites		Total No. of villages covered		
			Progress during the month	Cumulative Progress		Progress during the month	Cumulative Progress	Progress during the month	Cumulative Progress	Progress during the month	Cumulative Progress	Progress during the month	Cumulative Progress	Progress during the month	Cumulative Progress	Progress during the month	Cumulative Progress					
1.																						
2.																						
3.																						
	Total																					



भारतीय संचार विभाग, सेवा संचालक
 पदवी अधिनियम
 OIC Universal Service Fund
 एल. एन. एल. सेवा संचालक
 Dept. of Telecom, Govt. of India
 75, Naraina, New Delhi

Annexure-10: Format for Survey

USOF Serial Number of village	As per Agreement						As per Survey								
	Circle/State	District Name	Sub District/Block/Taluka Name	Village Name	Village Census Code	Village Longitude	Village Longitude	ETS Type/Height	Cluster Name	District Name	Sub District/Block/Taluka Name	Village Name & Code	Center Lat/Long	Tower site Longitude	ETS Type/Height
Village-1															
Village-2 (in case of cluster)															
Village-3 (in case of cluster)															





Remarks: (if any)

I, hereby certify that the villages covered by this site does not have coverage of 100% or more for IS/MS/AG by any single Operator at the time of survey. Location identified for USOF sites fulfill the USOF tender criteria and tower may be constructed.

USP Representative
Name & Designation


Date:




 भारतीय वायुसेवा, सेवा अधिकारी
 परिसर अधिकारी
 O/o Administrator, USOF Fund
 Government of India
 Dept. of Telecom, Govt. of India
 New Delhi

APPENDIX-I Details of Village/ Site Locations in Jharkhand and Maharashtra

S.No.	State	Village Code	Village Name	Village_Lat	Village_Long	Cluster	Tower Location
1	JHARKHAND	Sahibganj	Tajjhari	24.935200	87.734200	JH10	Haidigarh
2	JHARKHAND	Sahibganj	Tajjhari	24.940400	87.718200	JH10	
3	JHARKHAND	Dumka	Kathikund	24.478300	87.458100	JH100	Upar Pujadh
4	JHARKHAND	Dumka	Kathikund	24.485200	87.448900	JH100	
5	JHARKHAND	Dumka	Kathikund	24.461300	87.441800	JH101	Pusaldih
6	JHARKHAND	Dumka	Kathikund	24.471300	87.445600	JH101	
7	JHARKHAND	Dumka	Shikaripara	24.191100	87.549400	JH102	Maniachua
8	JHARKHAND	Dumka	Shikaripara	24.198000	87.555200	JH102	Haidigarh
9	JHARKHAND	Dumka	Masalia	24.121800	87.241200	JH103	Asanpani
10	JHARKHAND	Dumka	Masalia	24.123100	87.210300	JH103	
11	JHARKHAND	Giridih	Pirtanr	23.952900	86.197000	JH104	
12	JHARKHAND	Giridih	Pirtanr	23.959100	86.210900	JH104	Dhadkitanr
13	JHARKHAND	Giridih	Tisri	24.712600	86.109700	JH106	Ujbe
14	JHARKHAND	Giridih	Tisri	24.746500	86.027400	JH106	
15	JHARKHAND	Giridih	Tisri	24.660500	86.032200	JH107	Danokhunt
16	JHARKHAND	Giridih	Tisri	24.673000	86.032600	JH107	
17	JHARKHAND	Sahibganj	Tajjhari	24.954800	87.718700	JH11	Baga (Pakarria)
18	JHARKHAND	Sahibganj	Tajjhari	24.957800	87.732400	JH11	
19	JHARKHAND	Giridih	Deori	24.569300	86.162800	JH110	Tilokdih
20	JHARKHAND	Giridih	Deori	24.580800	86.168700	JH110	
21	JHARKHAND	Giridih	Gawan	24.574100	85.888900	JH112	Dharbe
22	JHARKHAND	Giridih	Gawan	24.578000	85.904800	JH112	Baga (Pakarria)
23	JHARKHAND	Sahibganj	Tajjhari	24.959600	87.707000	JH12	Leba Maqo
24	JHARKHAND	Sahibganj	Tajjhari	24.961600	87.693400	JH12	
25	JHARKHAND	* Jatehar	Chandwa	23.591300	84.862100	JH120	



 One Authority, One Fund
 एक प्राधिकरण, एक फंड
 Deptt. of Telecomm., Govt. of India
 The Radio, New Delhi


S.No.	State	District	Sub-District Name	Village Code	Village Name	Village_Lat	Village_Long	Cluster	Tower Location
26	JHARKHAND	Latehar	Chandwa	367600	Ara	23.605600	84.855500	JH120	Ara
27	JHARKHAND	Latehar	Herhanj	367518	Jawar	23.859700	84.612300	JH122	Leba Maqo
28	JHARKHAND	Latehar	Herhanj	367519	Jani	23.868800	84.600400	JH122	Jani
29	JHARKHAND	Chatra	Lawalaung	348574	Garhe	24.034600	84.600600	JH123	
30	JHARKHAND	Chatra	Lawalaung	348575	Malgo	24.049700	84.593200	JH123	Malgo
31	JHARKHAND	Palamu	Panki	366358	Birbir	23.919100	84.488800	JH126	Birbir
32	JHARKHAND	Palamu	Panki	366357	Taledih	23.920700	84.475300	JH126	
33	JHARKHAND	Palamu	Panki	366325	Hoiyo	23.956700	84.427600	JH128	Hoiyo
34	JHARKHAND	Palamu	Panki	366326	Rengai	23.965400	84.418500	JH128	
35	JHARKHAND	Sahibganj	Barhait	358540	Piparjuria	24.946500	87.682700	JH13	Piparjuria
36	JHARKHAND	Sahibganj	Tajjhari	359045	Ketekbera	24.951800	87.689000	JH13	
37	JHARKHAND	Ramgarh	Patratu	368971	Salgo	23.588300	85.360200	JH130	Salgo
38	JHARKHAND	Ramgarh	Patratu	368970	Oriatu	23.592900	85.371400	JH130	
39	JHARKHAND	Purbi Singhbhum	Dumaria	363966	Bakra Kocha	22.408000	86.500000	JH132	Bakra Kocha
40	JHARKHAND	Purbi Singhbhum	Dumaria	363967	Morotoliya	22.418000	86.483300	JH132	Piparjuria
41	JHARKHAND	Purbi Singhbhum	Chakulia	364274	Jamira	22.555500	86.664100	JH133	Jamira
42	JHARKHAND	Purbi Singhbhum	Chakulia	364285	Jobhi	22.571400	86.671400	JH133	
43	JHARKHAND	Purbi Singhbhum	Ghatshila	363480	Terapani	22.690200	86.516500	JH136	
44	JHARKHAND	Purbi Singhbhum	Ghatshila	363463	Phuljhor	22.698100	86.501900	JH136	Phuljhor
45	JHARKHAND	Purbi Singhbhum	Ghatshila	363462	Bhumru	22.712300	86.493700	JH137	Bhumru
46	JHARKHAND	Purbi Singhbhum	Ghatshila	363461	Shyamnagi	22.720700	86.486800	JH137	



भारतीय प्रशासनिक सेवा
 Office Administration
 Government of Jharkhand
 Dept. of P. & I.

S.No.	S.No.	Village Name	Village Code	Village Name	Village_Lat	Village_Long	Cluster	Tower Location
47	JHARKHAND	Sahibganj	Tajhari	Kakbita(Jhapsi)	25.156200	87.704500	JH14	Kakbita(Jhapsi)
48	JHARKHAND	Sahibganj	Borio	Bahera	25.170000	87.703400	JH14	
49	JHARKHAND	Sahibganj	Borio	Sarsa	25.179100	87.700400	JH15	Sarsa
50	JHARKHAND	Sahibganj	Borio	Parte Bedo	25.190500	87.698300	JH15	
51	JHARKHAND	Sahibganj	Borio	Asanbani	25.180800	87.687000	JH16	Asanbani
52	JHARKHAND	Sahibganj	Borio	Parte Mago	25.187100	87.689800	JH16	
53	JHARKHAND	Sahibganj	Borio	Tetariya	25.180500	87.675300	JH17	Tetariya
54	JHARKHAND	Sahibganj	Borio	Tetria	25.193600	87.675800	JH17	
55	JHARKHAND	Sahibganj	Borio	Nawagachi	25.185500	87.652800	JH18	Nawagachi
56	JHARKHAND	Sahibganj	Borio	Naugachipahar	25.188100	87.641700	JH18	
57	JHARKHAND	Sahibganj	Borio	Nowadh	25.182100	87.630200	JH19	
58	JHARKHAND	Sahibganj	Borio	Pokhariya Santhali	25.189000	87.631800	JH19	Pokhariya Santhali
59	JHARKHAND	Sahibganj	Borio	Pataura	25.166400	87.634700	JH20	Pataura
60	JHARKHAND	Sahibganj	Borio	Lachmi	25.172800	87.638700	JH20	
61	JHARKHAND	Sahibganj	Borio	Sidhari	25.173900	87.628700	JH20	
62	JHARKHAND	Purbi Singhbhum	Potka	Chandanpur	22.547400	86.320300	JH201	Chandanpur
63	JHARKHAND	Purbi Singhbhum	Potka	Turkudi	22.554600	86.310100	JH201	
64	JHARKHAND	Purbi Singhbhum	Potka	Telaidi	22.552300	86.298900	JH202	Telaidi
65	JHARKHAND	Purbi Singhbhum	Potka	Sonagora	22.558600	86.286300	JH202	Pataura
66	JHARKHAND	Purbi Singhbhum	Potka	Dhadhkidi	22.525500	86.278100	JH203	Dhadhkidi
67	JHARKHAND	Purbi Singhbhum	Potka	Roteda	22.533600	86.276200	JH203	
68	JHARKHAND	Khunti	Khunti	Bongamad	23.096900	85.473900	JH204	
69	JHARKHAND	Khunti	Khunti	Karora	23.113500	85.472800	JH204	Karora


S.No.	State	District	Sub-District Name	Village Code	Village Name	Village_Lat	Village_Long	Cluster	Tower Location
70	JHARKHAND	Pashchimi Singhbhum	Chakradharpur	377326	Kotsa	22.811000	85.552000	JH205	Kotsa
71	JHARKHAND	Pashchimi Singhbhum	Chakradharpur	377325	Karanjdih	22.817100	85.547500	JH205	
72	JHARKHAND	Pashchimi Singhbhum	Bandgaon	377196	Jahiradih	22.784800	85.515000	JH206	
73	JHARKHAND	Pashchimi Singhbhum	Chakradharpur	377322	Bandijahir	22.789200	85.527400	JH206	Bandijahir
74	JHARKHAND	Pashchimi Singhbhum	Bandgaon	377195	Nawada	22.785600	85.492700	JH207	Nawada
75	JHARKHAND	Pashchimi Singhbhum	Bandgaon	377193	Baliadih	22.800900	85.490600	JH207	
76	JHARKHAND	Khunti	Erki(Tamar II)	375325	Sayadba	22.806800	85.473100	JH208	Sayadba
77	JHARKHAND	Pashchimi Singhbhum	Bandgaon	377192	Ladhuradih	22.795000	85.473000	JH208	
78	JHARKHAND	Khunti	Erki(Tamar II)	375327	Tutui	22.812700	85.456000	JH209	Tutui
79	JHARKHAND	Pashchimi Singhbhum	Bandgaon	377157	Tarobara	22.817000	85.446900	JH209	
80	JHARKHAND	Sahibganj	Borio	358523	Podiaha	25.182000	87.620800	JH21	
81	JHARKHAND	Sahibganj	Borio	358186	Phulpahari	25.190100	87.617400	JH21	Phulpahari
82	JHARKHAND	Pashchimi Singhbhum	Bandgaon	377156	Tupdang	22.830600	85.435700	JH210	
83	JHARKHAND	Pashchimi Singhbhum	Bandgaon	377155	Sarda	22.831500	85.427400	JH210	Sarda
84	JHARKHAND	Pashchimi Singhbhum	Bandgaon	377153	Sinko	22.823600	85.404500	JH211	
85	JHARKHAND	Pashchimi Singhbhum	Bandgaon	377154	Marla	22.826800	85.416300	JH211	Marla
86	JHARKHAND	Pashchimi Singhbhum	Bandgaon	377152	Ratung	22.834300	85.408200	JH212	Phulpahari



 Bharat Sanchar Nigam Limited
 O/o Administration, P.S.O. Fund
 Sector 10, Gurgaon, Haryana
 Deptt. of Telecom, Govt. of India
 New Delhi

S.No.	State	Block	Village Code	Village Name	Village Lat	Village Long	Cluster	Tower Location
87	JHARKHAND	Pashchimi Singhbhum	377151	Bandgaon	22.839400	85.396900	JH212	Rowahli
88	JHARKHAND	Khunti	375329	Erki(Tamar II)	22.847600	85.465200	JH213	Sinjuri
89	JHARKHAND	Khunti	375330	Erki(Tamar II)	22.849600	85.454600	JH213	
90	JHARKHAND	Khunti	375331	Erki(Tamar II)	22.849400	85.443400	JH214	Longa
91	JHARKHAND	Khunti	375332	Erki(Tamar II)	22.859800	85.435500	JH214	
92	JHARKHAND	Khunti	375339	Erki(Tamar II)	22.860200	85.496700	JH215	Kurunga
93	JHARKHAND	Khunti	375338	Erki(Tamar II)	22.868800	85.485200	JH215	
94	JHARKHAND	Khunti	375335	Erki(Tamar II)	22.882100	85.465100	JH216	
95	JHARKHAND	Khunti	375336	Erki(Tamar II)	22.897600	85.459300	JH216	Madhatu
96	JHARKHAND	Khunti	375348	Erki(Tamar II)	22.877400	85.429600	JH217	Haralma
97	JHARKHAND	Khunti	375347	Erki(Tamar II)	22.885900	85.417800	JH217	
98	JHARKHAND	Khunti	375365	Erki(Tamar II)	22.921400	85.409900	JH218	
99	JHARKHAND	Khunti	375367	Erki(Tamar II)	22.932100	85.409600	JH218	Ragonoe
100	JHARKHAND	Khunti	375364	Erki(Tamar II)	22.921400	85.395600	JH219	
101	JHARKHAND	Khunti	375059	Murhu	22.922600	85.378100	JH219	Kewra
102	JHARKHAND	Sahibganj	358195	Borio	25.187800	87.593500	JH22	Dule
103	JHARKHAND	Sahibganj	358183	Borio	25.193200	87.602400	JH22	
104	JHARKHAND	Khunti	375368	Erki(Tamar II)	22.941800	85.383000	JH220	Tintila
105	JHARKHAND	Khunti	375370	Erki(Tamar II)	22.942300	85.401500	JH220	
106	JHARKHAND	Pashchimi Singhbhum	377551	Khuntpani	22.564500	85.651300	JH221	Chhota Bankau
107	JHARKHAND	Pashchimi Singhbhum	377550	Khuntpani	22.579900	85.654700	JH221	
108	JHARKHAND	Pashchimi Singhbhum	377993	Tonto	22.470600	85.559100	JH222	Tembahaka
109	JHARKHAND	Pashchimi Singhbhum	377963	Tonto	22.483500	85.536200	JH222	Dule

प्राथमिक शिक्षण विभाग
राज्य शिक्षण परिषद
०१०, आदर्श नगर, एन.ओ. फंड
सर्विस रोड, नया दिल्ली
०११००१, भारत, भारत, भारत
Dept. of Primary Educa. of India
New Delhi

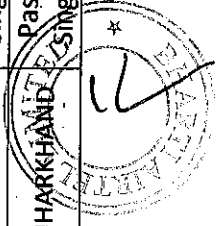


S.No.	State	District	Sub-District/Name	Village Code	Village Name	Village_Lat	Village_Long	Cluster	Tower Location
110	JHARKHAND	Pashchimi Singhbhum	Tonto	377959	Mailpi	22.456800	85.612000	JH223	Mailpi
111	JHARKHAND	Pashchimi Singhbhum	Tonto	377962	Palatarob	22.465300	85.586500	JH223	
112	JHARKHAND	Pashchimi Singhbhum	Noamundi	377862	Bambaisai	22.317800	85.610300	JH225	Bambaisai
113	JHARKHAND	Pashchimi Singhbhum	Noamundi	377863	Joikobir	22.334600	85.615300	JH225	
114	JHARKHAND	Pashchimi Singhbhum	Tonto	377988	Rutaghutu	22.391600	85.501900	JH227	
115	JHARKHAND	Pashchimi Singhbhum	Tonto	377966	Murumbura	22.410100	85.502000	JH227	Murumbura
116	JHARKHAND	Sahibganj	Borio	358204	Dhapni Paharpur	25.177000	87.590800	JH23	
117	JHARKHAND	Sahibganj	Borio	358203	Makni Baramasia	25.179600	87.583500	JH23	Makni Baramasia
118	JHARKHAND	Pashchimi Singhbhum	Goikera	377660	Baihata	22.423100	85.445900	JH230	
119	JHARKHAND	Pashchimi Singhbhum	Goikera	377659	Kainsuan	22.432700	85.456000	JH230	Kainsuan
120	JHARKHAND	Pashchimi Singhbhum	Tonto	377983	Kadalsokwa	22.358600	85.415600	JH231	Kadalsokwa
121	JHARKHAND	Pashchimi Singhbhum	Tonto	377984	Agrowan	22.362400	85.402700	JH231	
122	JHARKHAND	Pashchimi Singhbhum	Manoharpur	377753	Roam	22.333500	85.394800	JH232	Makni Baramasia
123	JHARKHAND	Pashchimi Singhbhum	Tonto	377985	Bundu	22.343800	85.396400	JH232	Bundu
124	JHARKHAND	Pashchimi Singhbhum	Manoharpur	377755	Gangda	22.294300	85.397700	JH233	Gangda
125	JHARKHAND	Pashchimi Singhbhum	Manoharpur	377754	Ghatkui	22.308000	85.392000	JH233	
126	JHARKHAND	Pashchimi Singhbhum	Manoharpur	377774	Lemra	22.292600	85.343000	JH234	Lemra



O/o Administration, Government of India
 Deptt. of Information & Public Relations
 New Delhi


S.No.	State	Block	Gram Panchayat	Pin Code	Village Name	Village Lat	Village Long	Cluster	Tower Location
127	JHARKHAND	Pashchimi Singhbhum	Manoharpur	377775	Kumbia	22.295200	85.333700	JH234	
128	JHARKHAND	Pashchimi Singhbhum	Manoharpur	377778	Mamar	22.314100	85.327000	JH235	
129	JHARKHAND	Pashchimi Singhbhum	Manoharpur	377779	Dodari	22.319200	85.330600	JH235	Dodari
130	JHARKHAND	Pashchimi Singhbhum	Goikera	377617	Jamira	22.371100	85.372800	JH236	Jamira
131	JHARKHAND	Pashchimi Singhbhum	Goikera	377616	Rayrona	22.378400	85.378500	JH236	
132	JHARKHAND	Pashchimi Singhbhum	Goikera	377614	Burgua	22.388200	85.347200	JH237	
133	JHARKHAND	Pashchimi Singhbhum	Goikera	377618	Balia	22.389200	85.338600	JH237	Balia
134	JHARKHAND	Pashchimi Singhbhum	Goikera	377613	Rela	22.398600	85.343600	JH238	Rela
135	JHARKHAND	Pashchimi Singhbhum	Goikera	377619	Lebenta	22.405600	85.339600	JH238	
136	JHARKHAND	Pashchimi Singhbhum	Goikera	377612	Paral	22.411600	85.348000	JH239	Paral
137	JHARKHAND	Pashchimi Singhbhum	Goikera	377620	Ambia	22.419200	85.340500	JH239	
138	JHARKHAND	Sahibganj	Borio	358514	Bagduma	25.166300	87.593800	JH24	
139	JHARKHAND	Sahibganj	Borio	358519	Daugoda	25.170500	87.604500	JH24	
140	JHARKHAND	Sahibganj	Borio	358518	Dapani	25.175500	87.599700	JH24	Dapani
141	JHARKHAND	Pashchimi Singhbhum	Goikera	377610	Khajuria	22.423500	85.350600	JH240	
142	JHARKHAND	Pashchimi Singhbhum	Goikera	377611	Gamriya	22.429400	85.358200	JH240	Gamriya
143	JHARKHAND	Pashchimi Singhbhum	Goikera	377609	Popkoda	22.437500	85.352500	JH241	



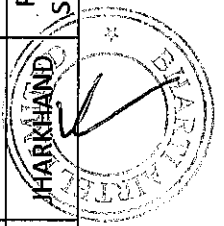
0/0 Adhikari SO Fund
 Government of India
 Dept. of Information, Govt. of India
 New Delhi, New Delhi

S.No.	State	District	Sub-District Name	Village Code	Village Name	Village_Lat	Village_Long	Cluster	Tower Location
144	JHARKHAND	Pashchimi Singhbhum	Goilkera	377608	Kara	22.442600	85.348500	JH241	Kara
145	JHARKHAND	Pashchimi Singhbhum	Manoharpur	377759	Usuria	22.213000	85.250200	JH242	Usuria
146	JHARKHAND	Pashchimi Singhbhum	Manoharpur	377762	Diku Ponga	22.232400	85.247300	JH242	Dapani
147	JHARKHAND	Pashchimi Singhbhum	Sonua	376914	Bilaiti Tola	22.647700	85.456700	JH245	
148	JHARKHAND	Pashchimi Singhbhum	Sonua	376912	Karmaba	22.661000	85.481900	JH245	Karmaba
149	JHARKHAND	Pashchimi Singhbhum	Goilkera	377632	Kotargara	22.534800	85.251900	JH246	Kotargara
150	JHARKHAND	Pashchimi Singhbhum	Goilkera	377633	Bhaktauli	22.545800	85.258100	JH246	
151	JHARKHAND	Pashchimi Singhbhum	Bandgaon	377187	Rogto	22.696300	85.403800	JH249	
152	JHARKHAND	Pashchimi Singhbhum	Bandgaon	377186	Halmad	22.706500	85.404300	JH249	Halmad
153	JHARKHAND	Sahibganj	Borio	358421	Bishunpur	25.160400	87.608800	JH25	
154	JHARKHAND	Sahibganj	Borio	358420	Dhuliani	25.162500	87.618300	JH25	Dhuliani
155	JHARKHAND	Pashchimi Singhbhum	Bandgaon	377185	Shankra	22.722900	85.396300	JH250	
156	JHARKHAND	Pashchimi Singhbhum	Bandgaon	377184	Kotagara	22.731300	85.391100	JH250	Kotagara
157	JHARKHAND	Pashchimi Singhbhum	Bandgaon	377098	Manmaru	22.741300	85.336600	JH251	
158	JHARKHAND	Pashchimi Singhbhum	Bandgaon	377099	Keantai	22.742900	85.349900	JH251	Keantai
159	JHARKHAND	Sahibganj	Borio	358517	Chiharpari	25.149100	87.605700	JH26	
160	JHARKHAND	Sahibganj	Borio	358424	Paharpur	25.151200	87.612300	JH26	Paharpur
161	JHARKHAND	Sahibganj	Borio	358426	Partu Tola	25.143600	87.596000	JH27	Partu Tola


 Director, National Rural Livelihoods Fund
 Ministry of Rural Development, Government of India



S.No.	State	Village Code	Village Name	Village_Lat	Village_Long	Cluster	Tower Location
162	JHARKHAND	358163	Damdama	25.149900	87.588300	JH27	
163	JHARKHAND	376964	Bando Kumba	22.683700	85.380500	JH280	
164	JHARKHAND	376965	Buriuli	22.684700	85.371600	JH280	Buriuli
165	JHARKHAND	376968	Kukrubaru	22.710900	85.372800	JH281	
166	JHARKHAND	376969	Kudabera	22.713100	85.367700	JH281	Kudabera
167	JHARKHAND	376974	Berakayam	22.681700	85.298000	JH282	Berakayam
168	JHARKHAND	376973	Buru Kayam	22.687500	85.304200	JH282	
169	JHARKHAND	376972	Talangjira	22.703800	85.271800	JH283	Talangjira
170	JHARKHAND	376992	Koteya	22.705700	85.259400	JH283	
171	JHARKHAND	376970	Komrora	22.716200	85.325700	JH284	Komrora
172	JHARKHAND	376971	Dariyo	22.721100	85.306600	JH284	
173	JHARKHAND	377096	Siyangkel	22.742100	85.286000	JH286	
174	JHARKHAND	377095	lhagutu	22.746900	85.284300	JH286	lhagutu
175	JHARKHAND	377094	Daraung	22.752700	85.279300	JH287	
176	JHARKHAND	377093	Chakomtonang	22.754100	85.272300	JH287	Chakomtonang
177	JHARKHAND	376995	Berau Ruring	22.732500	85.220000	JH288	Berau Ruring



O/o Airtel
 Dept. of Telecom, Govt. of India
 New Delhi

S.No.	State	District	Sub-District Name	Village Code	Village Name	Village_Lat	Village_Long	Cluster	Tower Location
178	JHARKHAND	Pashchimi Singhbhum	Gudri	376996	Tujur	22.734400	85.209300	JH288	
179	JHARKHAND	Pashchimi Singhbhum	Gudri	377009	Jatarma	22.751900	85.227200	JH289	
180	JHARKHAND	Pashchimi Singhbhum	Gudri	377010	Olmokol	22.756700	85.241900	JH289	Olmokol
181	JHARKHAND	Sahibganj	Mandro	358181	Rakesi	25.140000	87.575600	JH29	Rakesi
182	JHARKHAND	Sahibganj	Mandro	358158	Badem	25.146700	87.576700	JH29	
183	JHARKHAND	Pashchimi Singhbhum	Bandgaon	377043	Madura	22.758900	85.184400	JH290	
184	JHARKHAND	Pashchimi Singhbhum	Bandgaon	377044	Putida	22.761000	85.174600	JH290	Putida
185	JHARKHAND	Pashchimi Singhbhum	Bandgaon	377059	Koloeda	22.773000	85.188900	JH291	
186	JHARKHAND	Pashchimi Singhbhum	Bandgaon	377058	Jarkandi	22.777800	85.174600	JH291	Jarkandi
187	JHARKHAND	Pashchimi Singhbhum	Bandgaon	377060	Soga	22.779600	85.206600	JH292	Soga
188	JHARKHAND	Pashchimi Singhbhum	Bandgaon	377055	Usram	22.792400	85.200000	JH292	Rakesi
189	JHARKHAND	Pashchimi Singhbhum	Bandgaon	377070	Lamaburu	22.792700	85.236100	JH294	
190	JHARKHAND	Pashchimi Singhbhum	Bandgaon	377069	Bosonger	22.800400	85.233600	JH294	Bosonger
191	JHARKHAND	Pashchimi Singhbhum	Bandgaon	377084	Kita	22.809700	85.274600	JH295	Kita
192	JHARKHAND	Pashchimi Singhbhum	Bandgaon	377073	Solegundi	22.809700	85.262000	JH295	
193	JHARKHAND	Pashchimi Singhbhum	Bandgaon	377071	Melgandi	22.797700	85.248700	JH296	
194	JHARKHAND	Pashchimi Singhbhum	Bandgaon	377074	Leangi	22.810000	85.247500	JH296	Leangi



S.No.	State	Village Code	Village Name	Village_Lat	Village_Long	Cluster	Tower Location
195	JHARKHAND	377068	Siangkel	22.809500	85.229900	JH297	Siangkel
196	JHARKHAND	377063	Hatnada	22.818400	85.221200	JH297	
197	JHARKHAND	377067	Otda	22.820600	85.236800	JH298	
198	JHARKHAND	377066	Dudur	22.828600	85.244200	JH298	Dudur
199	JHARKHAND	377692	Mermenda	22.596300	85.177300	JH299	
200	JHARKHAND	377028	Tamdel	22.603500	85.162800	JH299	Tamdel
201	JHARKHAND	358242	Amarpur	24.999700	87.487700	JH30	Amarpur
202	JHARKHAND	358240	Barughutu	25.003600	87.494700	JH30	
203	JHARKHAND	377032	Gitiluli	22.605100	85.117500	JH300	
204	JHARKHAND	377030	Kamai	22.608700	85.129300	JH300	Kamai
205	JHARKHAND	376979	Usungin	22.650800	85.148700	JH301	
206	JHARKHAND	376980	Salking	22.657200	85.158800	JH301	Salking
207	JHARKHAND	377036	Kirsupkerda	22.638100	85.099500	JH302	Amarpur
208	JHARKHAND	377038	Beralumin	22.647300	85.102100	JH302	Beralumin
209	JHARKHAND	375022	Beghima	22.680600	85.104700	JH305	Beghima
210	JHARKHAND	375021	Baring	22.687900	85.117300	JH305	
211	JHARKHAND	356119	Puriabadar	25.001600	87.459700	JH31	
212	JHARKHAND	356125	Bargi	25.007600	87.453000	JH31	Bargi
213	JHARKHAND	356154	Sundariya	25.009200	87.459700	JH31	

S.No.	State	District	Sub District Name	Village Code	Village Name	Village_Lat	Village_Long	Cluster	Tower Location
214	JHARKHAND	Simdega	Bano	376827	Binjamarcha	22.721200	84.972800	JH310	
215	JHARKHAND	Simdega	Bano	376826	Sumuibera	22.723000	84.994800	JH310	Sumuibera
216	JHARKHAND	Khunti	Rania	375001	Loa	22.771300	85.027600	JH311	Loa
217	JHARKHAND	Khunti	Rania	375000	Merambir	22.781600	85.017500	JH311	
218	JHARKHAND	Simdega	Bano	376777	Sotasoya	22.587000	84.998100	JH313	Sotasoya
219	JHARKHAND	Simdega	Bano	376794	Sikrom	22.592800	84.989500	JH313	
220	JHARKHAND	Godda	Boarjor	356133	Gadgandi	25.015600	87.446400	JH32	
221	JHARKHAND	Godda	Boarjor	356068	Pairgora	25.018400	87.439400	JH32	Pairgora
222	JHARKHAND	Godda	Boarjor	356383	Chhota Amra	24.987800	87.428700	JH33	Chhota Amra
223	JHARKHAND	Godda	Boarjor	356381	Kajribhita	24.994600	87.426700	JH33	
224	JHARKHAND	Godda	Boarjor	356363	Telodhuni	24.989800	87.419200	JH34	Telodhuni
225	JHARKHAND	Godda	Boarjor	356362	Bichduba	24.997700	87.416400	JH34	
226	JHARKHAND	Godda	Boarjor	356420	Chhota Telo	24.964300	87.446800	JH36	
227	JHARKHAND	Godda	Boarjor	356409	Bamangawan	24.965500	87.431100	JH36	Bamangawan
228	JHARKHAND	Godda	Boarjor	356443	Satbera	24.933800	87.448400	JH38	
229	JHARKHAND	Godda	Boarjor	356401	Bara Pipra	24.937300	87.435200	JH38	Bara Pipra
230	JHARKHAND	Godda	Boarjor	356449	Chapri Bara	24.916500	87.455700	JH39	
231	JHARKHAND	Godda	Boarjor	356447	Bara Chapri	24.924000	87.457700	JH39	Bara Chapri
232	JHARKHAND	Godda	Boarjor	356198	Madomasi	24.906400	87.428400	JH40	Madomasi
233	JHARKHAND	Godda	Boarjor	356199	Bhagamakra	24.912100	87.432600	JH40	
234	JHARKHAND	Simdega	Pakar Tanr	376469	Sirupardhiya	22.807900	84.484200	JH400	
235	JHARKHAND	Simdega	Pakar Tanr	376470	Lailonga	22.808400	84.493600	JH400	Lailonga
236	JHARKHAND	Gumla	Palkot	376346	Kandebewra	22.851000	84.527100	JH401	
237	JHARKHAND	Gumla	Palkot	376347	Sundridih	22.855300	84.541700	JH401	Sundridih
238	JHARKHAND	Gumla	Palkot	376342	Kharwadih	22.868500	84.506800	JH402	Kharwadih
239	JHARKHAND	Gumla	Palkot	376339	Kutuadih	22.875500	84.524300	JH402	Madomasi
240	JHARKHAND	Gumla	Palkot	376341	Akhrakora	22.887700	84.502400	JH403	Akhrakona

O/o Administration, Jharkhand
 Government of India
 Deptt. of Telecom. & Public
 Distribution

S.No.	State	Village Code	Village Name	Village_Lat	Village_Long	Cluster	Tower Location
241	JHARKHAND	376340	Ladhudera	22.894800	84.514000	JH403	
242	JHARKHAND	376316	Konkel	22.836700	84.365300	JH405	
243	JHARKHAND	376314	Mokra	22.854500	84.365300	JH405	Mokra
244	JHARKHAND	376203	Lowabar	23.105500	84.142200	JH406	Lowabar
245	JHARKHAND	376204	Dauna	23.123200	84.136700	JH406	
246	JHARKHAND	376259	Dumartoli	23.000000	84.156300	JH407	
247	JHARKHAND	376255	Rudarpur	23.019100	84.170300	JH407	Rudarpur
248	JHARKHAND	376282	Parsa	23.026400	84.462800	JH408	Parsa
249	JHARKHAND	376283	Bansdih	23.031600	84.480200	JH408	
250	JHARKHAND	376286	Bokta	23.004900	84.471800	JH409	
251	JHARKHAND	376285	Simartoli	23.014600	84.471400	JH409	Simartoli
252	JHARKHAND	376279	Karida	22.991200	84.432600	JH410	Karida
253	JHARKHAND	376280	Telea	23.002100	84.447000	JH410	
254	JHARKHAND	356202	Kairasol	24.899500	87.429200	JH42	
255	JHARKHAND	356197	Chalpahari	24.900200	87.418800	JH42	Chalpahari
256	JHARKHAND	358675	Baraudali	24.890100	87.462000	JH45	Baraudali
257	JHARKHAND	358743	Monikratu	24.896500	87.474500	JH45	
258	JHARKHAND	356213	Jania Pahar	24.874800	87.445400	JH47	Jania Pahar
259	JHARKHAND	356271	Tokkuriya	24.876400	87.445200	JH47	
260	JHARKHAND	358718	Jokajari	24.858800	87.475100	JH49	
261	JHARKHAND	358753	Tokjari	24.864300	87.473300	JH49	Tokjari
262	JHARKHAND	376125	Sokrahatu	23.042100	84.452400	JH500	Sokrahatu
263	JHARKHAND	376124	Kolda	23.056700	84.458100	JH500	
264	JHARKHAND	376126	Kewna	23.056500	84.426800	JH501	
265	JHARKHAND	376127	Dumri	23.070500	84.422700	JH501	Dumri
266	JHARKHAND	376120	Keragani	23.106700	84.436300	JH502	Keragani
267	JHARKHAND	376118	Marwa	23.123700	84.430700	JH502	

S.No.	State	District	Sub-District Name	Village Code	Village Name	Village Lat	Village Long	Cluster	Tower Location
268	JHARKHAND	Gumla	Chainpur	376134	Roghadih	23.119400	84.380300	JH503	Roghadih
269	JHARKHAND	Gumla	Chainpur	376133	Sakra	23.131200	84.368000	JH503	
270	JHARKHAND	Godda	Boarjior	356253	Kuro Maqo	24.858200	87.462800	JH51	Kuro Maqo
271	JHARKHAND	Godda	Boarjior	356235	Chengro	24.862300	87.460000	JH51	
272	JHARKHAND	Gumla	Chainpur	376115	Saksari	23.150300	84.407400	JH510	
273	JHARKHAND	Gumla	Chainpur	376114	Luru	23.155500	84.394900	JH510	Luru
274	JHARKHAND	Gumla	Chainpur	376132	Jirmi	23.148800	84.356300	JH511	
275	JHARKHAND	Gumla	Chainpur	376131	Kotam	23.151300	84.373200	JH511	Kotam
276	JHARKHAND	Gumla	Chainpur	376109	Pakni	23.222100	84.402400	JH512	Kuro Maqo
277	JHARKHAND	Gumla	Ghaghra	375530	Bhelwadih	23.236300	84.410500	JH512	Bhelwadih
278	JHARKHAND	Gumla	Chainpur	376110	Jairagi	23.203700	84.414100	JH513	
279	JHARKHAND	Gumla	Chainpur	376108	Chandgo	23.206600	84.394900	JH513	Chandgo
280	JHARKHAND	Gumla	Dumri	376150	Jurmu	23.306100	84.087400	JH520	Jurmu
281	JHARKHAND	Gumla	Dumri	376149	Irawal	23.319000	84.093800	JH520	
282	JHARKHAND	Latehar	Mahuadanr	367115	Besra Kona	23.356400	84.209900	JH521	
283	JHARKHAND	Latehar	Mahuadanr	367116	Chormanrwa	23.358400	84.227900	JH521	Chormanrwa
284	JHARKHAND	Latehar	Mahuadanr	367113	Hurmundatoli	23.389600	84.249500	JH522	Hurmundatoli
285	JHARKHAND	Latehar	Mahuadanr	367112	Nawatoli	23.396900	84.240500	JH522	
286	JHARKHAND	Lohardaga	Peshrar	362969	Chanri	23.410600	84.534200	JH523	
287	JHARKHAND	Lohardaga	Peshrar	362970	Manhepat	23.411300	84.516100	JH523	Manhepat
288	JHARKHAND	Lohardaga	Peshrar	362968	Gamhariya	23.425400	84.538400	JH524	Gamhariya
289	JHARKHAND	Lohardaga	Peshrar	362979	Mungo	23.438800	84.538500	JH524	
290	JHARKHAND	Lohardaga	Peshrar	362967	Rankuli	23.429100	84.521400	JH525	
291	JHARKHAND	Lohardaga	Peshrar	362966	Sendur	23.430700	84.503000	JH525	Sendur
292	JHARKHAND	Lohardaga	Peshrar	362960	Pirtaul	23.438100	84.466100	JH528	Pirtaul
293	JHARKHAND	Lohardaga	Peshrar	362964	Garatu	23.440800	84.482600	JH528	
294	JHARKHAND	Lohardaga	Peshrar	362955	Turiadih	23.463600	84.504800	JH530	Turiadih

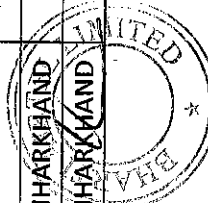
O/o Administrator, M.S.S. Fund
 Government of India
 Deptt. of Tele. & Postal Services



S.No.	State	Block	Village	Village Code	Village Name	Village Lat	Village Long	Cluster	Tower Location
295	JHARKHAND	Lohardaga	Peshrar	362956	Batru	23.473200	84.504600	JH530	
296	JHARKHAND	Godda	Sundarpahari	357784	Kadu	24.834900	87.466700	JH55	Kadu
297	JHARKHAND	Godda	Sundarpahari	357779	Bat	24.844400	87.474400	JH55	
298	JHARKHAND	Godda	Sundarpahari	357761	Meljamali(Tetal Kuriya)	24.836700	87.443100	JH56	
299	JHARKHAND	Godda	Sundarpahari	357734	Jamalo	24.844600	87.456500	JH56	Jamalo
300	JHARKHAND	Godda	Sundarpahari	357684	Jamri	24.833100	87.406500	JH58	Jamri
301	JHARKHAND	Godda	Sundarpahari	357752	Dawgoda	24.834000	87.426900	JH58	
302	JHARKHAND	Pakur	Litipara	359821	Dunrobhita	24.712100	87.545300	JH60	
303	JHARKHAND	Pakur	Litipara	359818	Churidhari	24.718700	87.550500	JH60	Churidhari
304	JHARKHAND	Latehar	Garu	367138	Rud	23.566100	84.307800	JH600	Rud
305	JHARKHAND	Latehar	Garu	367137	Chanpi	23.581700	84.302400	JH600	
306	JHARKHAND	Latehar	Garu	367136	Sima Khas	23.593100	84.297900	JH601	
307	JHARKHAND	Latehar	Garu	367148	Kotam	23.605400	84.302300	JH601	Kotam
308	JHARKHAND	Latehar	Garu	367149	Baigatoli	23.604200	84.282000	JH602	Churidhari
309	JHARKHAND	Latehar	Garu	367150	Salwe	23.614200	84.289700	JH602	Salwe
310	JHARKHAND	Latehar	Garu	367140	Chiraiya	23.575200	84.283800	JH603	
311	JHARKHAND	Latehar	Garu	367142	Mahuadabar	23.575200	84.276900	JH603	Mahuadabar
312	JHARKHAND	Latehar	Garu	367143	Kabri	23.581300	84.283400	JH605	Kabri
313	JHARKHAND	Latehar	Garu	367144	Hendehas	23.585600	84.275100	JH605	
314	JHARKHAND	Latehar	Garu	367146	Darichhapar	23.591200	84.262200	JH606	Darichhapar
315	JHARKHAND	Latehar	Garu	367147	Siram	23.600600	84.263700	JH606	
316	JHARKHAND	Latehar	Garu	367154	Karitola	23.656600	84.322300	JH607	
317	JHARKHAND	Latehar	Garu	367155	Doram	23.664800	84.311500	JH607	Doram
318	JHARKHAND	Latehar	Garu	367118	Makundpur	23.672800	84.329900	JH608	
319	JHARKHAND	Latehar	Garu	367117	Piri	23.688600	84.337700	JH608	Piri
320	JHARKHAND	Latehar	Barwadih	367004	Manatu	23.681700	84.313900	JH609	Manatu

Office of the Director
 Deptt. of Tele. & New Delhi

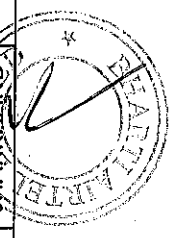
S.No.	State	District	Sub-District Name	Village Code	Village Name	Village_Lat	Village_Long	Cluster	Tower Location
321	JHARKHAND	Latehar	Barwadih	367005	Selaritanr	23.692700	84.316600	JH609	
322	JHARKHAND	Pakur	Litipara	359847	Chhota Chetro	24.729600	87.551000	JH61	
323	JHARKHAND	Pakur	Litipara	359846	Chhotaghagri	24.729700	87.547300	JH61	Chhotaghagri
324	JHARKHAND	Pakur	Litipara	359849	Telopara	24.735800	87.545300	JH61	
325	JHARKHAND	Latehar	Barwadih	367003	Sukul Katha	23.693900	84.305800	JH610	
326	JHARKHAND	Latehar	Barwadih	367006	Chatam	23.699400	84.313700	JH610	Chatam
327	JHARKHAND	Latehar	Barwadih	366976	Barkheta	23.716700	84.154600	JH611	Barkheta
328	JHARKHAND	Latehar	Barwadih	366977	Tongari	23.726700	84.169300	JH611	
329	JHARKHAND	Latehar	Barwadih	366975	Herhe	23.703900	84.147900	JH612	Chhotaghagri
330	JHARKHAND	Latehar	Barwadih	366974	Lat	23.710300	84.132100	JH612	Lat
331	JHARKHAND	Latehar	Barwadih	366972	Bere	23.705700	84.100800	JH613	Bere
332	JHARKHAND	Latehar	Barwadih	366973	Gasedag	23.712200	84.115900	JH613	
333	JHARKHAND	Latehar	Barwadih	366970	Serengdag	23.684300	84.125400	JH614	Serengdag
334	JHARKHAND	Latehar	Barwadih	366971	Patradih	23.692300	84.110600	JH614	
335	JHARKHAND	Latehar	Barwadih	366969	Khamhi Khas	23.669500	84.085800	JH615	
336	JHARKHAND	Latehar	Barwadih	366968	Karamdih	23.677800	84.092400	JH615	Karamdih
337	JHARKHAND	Pakur	Litipara	359773	Chalbhita	24.740900	87.516600	JH62	Chalbhita
338	JHARKHAND	Pakur	Litipara	359772	Pasarbhita	24.745400	87.510400	JH62	
339	JHARKHAND	Palamu	Chainpur	366801	Mahawat Muria Sani	23.929300	84.066500	JH620	Mahawat Muria Sani
340	JHARKHAND	Palamu	Chainpur	366800	Mahawat Muria	23.931900	84.060600	JH620	
341	JHARKHAND	Garhwa	Ranka	347848	Daldalia	23.899900	83.667900	JH621	
342	JHARKHAND	Garhwa	Ranka	347834	Gangudih	23.914700	83.649900	JH621	Gangudih
343	JHARKHAND	Garhwa	Ranka	347839	Jun	23.918000	83.633200	JH621	
344	JHARKHAND	Garhwa	Chinia	347622	Chapla Alias Chophlo	24.047400	83.708800	JH622	Chapla Alias Chophlo
345	JHARKHAND	Garhwa	Chinia	347621	Tanril	24.054200	83.694500	JH622	Chalbhita
346	JHARKHAND	Garhwa	Nagaruntari	347484	Tulsidamar	24.327300	83.528700	JH625	



S.No.	State	Village Name	Village Code	Village Name	Village Lat	Village Long	Cluster	Tower Location
347	JHARKHAND	Garhwa	347485	Daheria	24.334900	83.545300	JH625	Daheria
348	JHARKHAND	Palamu	365222	Bharuhi	24.377400	83.935300	JH626	
349	JHARKHAND	Palamu	365136	Lohbandha	24.384600	83.944400	JH626	Lohbandha
350	JHARKHAND	Palamu	365657	Anata Khurd	24.317300	84.396700	JH627	
351	JHARKHAND	Palamu	365656	Anata Kalan	24.320000	84.387600	JH627	Anata Kalan
352	JHARKHAND	Palamu	365644	Jamuna	24.325900	84.366400	JH628	Jamuna
353	JHARKHAND	Palamu	365655	Gansa	24.327700	84.382400	JH628	
354	JHARKHAND	Palamu	365631	Pathra Alias Palhe	24.277900	84.376000	JH629	
355	JHARKHAND	Palamu	365632	Gorho	24.290400	84.371400	JH629	Gorho
356	JHARKHAND	Palamu	366073	Kekrahi	24.293400	84.409500	JH630	
357	JHARKHAND	Palamu	366074	Rajkheta	24.303500	84.424400	JH630	Rajkheta
358	JHARKHAND	Palamu	366071	Turiadih	24.273100	84.433600	JH631	Turiadih
359	JHARKHAND	Palamu	366072	Birhorwa	24.279500	84.427000	JH631	
360	JHARKHAND	Palamu	366122	Baskatia	24.143800	84.523400	JH635	
361	JHARKHAND	Palamu	366123	Sildag	24.151700	84.540700	JH635	Sildag
362	JHARKHAND	Palamu	366116	Karma	24.190600	84.509400	JH636	Karma
363	JHARKHAND	Palamu	366118	Jhanti	24.192200	84.527400	JH636	
364	JHARKHAND	Chatra	348487	Phulwaria	24.192400	84.554200	JH637	Phulwaria
365	JHARKHAND	Chatra	348486	Kamat	24.194800	84.541900	JH637	
366	JHARKHAND	Chatra	348429	Askal	24.252500	84.617400	JH638	
367	JHARKHAND	Chatra	348430	Kandwatari	24.252800	84.633100	JH638	Kandwatari
368	JHARKHAND	Chatra	348468	Barhe	24.250000	84.674300	JH639	
369	JHARKHAND	Chatra	348467	Bami	24.252200	84.683400	JH639	Bami

S.No.	State	District	Sub-District Name	Village Code	Village Name	Village Lat	Village Long	Cluster	Tower Location
370	JHARKHAND	Chatra	Pratappur	348449	Kataun	24.329900	84.704700	JH640	Kataun
371	JHARKHAND	Chatra	Pratappur	348448	Jhara	24.332300	84.694900	JH640	
372	JHARKHAND	Chatra	Shaligram Ram Narayanpur(Hunterganij)	348229	Phulwaria	24.307600	84.742500	JH641	
373	JHARKHAND	Chatra	Shaligram Ram Narayanpur(Hunterganij)	348226	Raksi	24.310800	84.732600	JH641	Raksi
374	JHARKHAND	Chatra	Shaligram Ram Narayanpur(Hunterganij)	348227	Sardam	24.320200	84.746400	JH642	Sardam
375	JHARKHAND	Chatra	Shaligram Ram Narayanpur(Hunterganij)	348201	Madanpur	24.329900	84.748800	JH642	
376	JHARKHAND	Chatra	Shaligram Ram Narayanpur(Hunterganij)	348262	Karamo	24.314900	84.927600	JH643	Karamo
377	JHARKHAND	Chatra	Shaligram Ram Narayanpur(Hunterganij)	348265	Salot	24.329900	84.924800	JH643	
378	JHARKHAND	Chatra	Shaligram Ram Narayanpur(Hunterganij)	348263	Surhud	24.315300	84.950300	JH644	Surhud
379	JHARKHAND	Chatra	Shaligram Ram Narayanpur(Hunterganij)	348264	Kadalgori	24.325000	84.939500	JH644	
380	JHARKHAND	Chatra	Kanha Chatti	348919	Rehedag	24.305800	84.968100	JH645	Rehedag
381	JHARKHAND	Chatra	Shaligram Ram Narayanpur(Hunterganij)	348292	Sahotra	24.318500	84.964500	JH645	
382	JHARKHAND	Chatra	Shaligram Ram Narayanpur(Hunterganij)	348290	Gue	24.356100	84.925000	JH646	Gue
383	JHARKHAND	Chatra	Shaligram Ram Narayanpur(Hunterganij)	348289	Bengwatari	24.377200	84.929000	JH646	
384	JHARKHAND	Hazaribagh	Chauparan	367617	Murainia	24.377000	85.115700	JH647	Murainia
385	JHARKHAND	Hazaribagh	Chauparan	367616	Sikda	24.391600	85.125500	JH647	
386	JHARKHAND	Hazaribagh	Chauparan	367631	Kothodumar	24.430700	85.243300	JH648	Kothodumar
387	JHARKHAND	Hazaribagh	Chauparan	367633	Pathalgarwa	24.440800	85.259400	JH648	
388	JHARKHAND	Hazaribagh	Chauparan	367849	Bhaghar	24.496600	85.291560	JH650	Bhaghar

S.No.	Sabla	Village	Village Code	Village Name	Village Lat	Village Long	Cluster	Tower Location
389	JHARKHAND	Hazaribagh	367852	Bhandar	24.506000	85.291000	JH650	
390	JHARKHAND	Pakur	359777	Kumarkata	24.730800	87.487700	JH66	Kumarkata
391	JHARKHAND	Pakur	359776	Kusbila	24.733700	87.495800	JH66	
392	JHARKHAND	Pakur	359780	Mohanpur	24.719700	87.488800	JH67	Mohanpur
393	JHARKHAND	Pakur	359778	Bara Gurso	24.725000	87.495200	JH67	
394	JHARKHAND	Pakur	359765	Musabil	24.705900	87.471700	JH69	Musabil
395	JHARKHAND	Pakur	359766	Anibhita	24.710000	87.482600	JH69	
396	JHARKHAND	Godda	357832	Madni	24.711100	87.452500	JH70	
397	JHARKHAND	Godda	357869	Kote	24.719700	87.449800	JH70	Kote
398	JHARKHAND	Godda	357875	Sarmi	24.693600	87.442200	JH71	Sarmi
399	JHARKHAND	Godda	357881	Talbata(Mudgi)	24.700900	87.450700	JH71	
400	JHARKHAND	Godda	357840	Kesam	24.691000	87.457600	JH72	
401	JHARKHAND	Godda	357857	Dando	24.693200	87.461700	JH72	Dando
402	JHARKHAND	Pakur	359798	Champa	24.670400	87.490000	JH75	Champa
403	JHARKHAND	Pakur	359797	Karampara	24.673500	87.499900	JH75	
404	JHARKHAND	Pakur	359801	Saharjuri	24.677800	87.491900	JH76	
405	JHARKHAND	Pakur	359800	Gokulpur	24.681600	87.486900	JH76	Gokulpur
406	JHARKHAND	Pakur	359799	Bathukundi	24.672000	87.480400	JH77	
407	JHARKHAND	Pakur	359788	Simaldhap	24.672700	87.472200	JH77	Simaldhap
408	JHARKHAND	Godda	357836	Chhota Sabai Kundi	24.696000	87.427800	JH80	Chhota Sabai Kundi
409	JHARKHAND	Godda	357873	Sabekundi	24.701200	87.433600	JH80	
410	JHARKHAND	Godda	357854	Chamar Bedo	24.672400	87.448900	JH81	
411	JHARKHAND	Godda	357870	Maspara	24.680500	87.446600	JH81	Maspara
412	JHARKHAND	Godda	357851	Adro	24.668100	87.436300	JH83	
413	JHARKHAND	Godda	357838	Chhota Adro	24.674600	87.433100	JH83	Chhota Adro
414	JHARKHAND	Godda	357856	Chewo (Tetria)	24.654100	87.407800	JH85	Chewo (Tetria)




Director, Information and Public Relations
 Govt. of India
 Dept. of Information, New Delhi

S.No.	State	District	Sub District Name	Village Code	Village Name	Village_Lat	Village_Long	Cluster	Tower Location
415	JHARKHAND	Godda	Sundarpahari	357844	Chhatmi	24.659500	87.419200	JH85	
416	JHARKHAND	Pakur	Amrapara	360048	Bara Taldiha	24.579200	87.492900	JH90	
417	JHARKHAND	Pakur	Amrapara	360114	Talaipara Pahar	24.585800	87.500700	JH90	Talaipara Pahar
418	JHARKHAND	Pakur	Amrapara	360052	Bara Bandhkai	24.570200	87.472300	JH91	Bara Bandhkai
419	JHARKHAND	Pakur	Amrapara	360051	Bhitkundi	24.579800	87.470700	JH91	
420	JHARKHAND	Godda	Sundarpahari	357921	Kathaldih	24.573000	87.447600	JH92	Kathaldih
421	JHARKHAND	Godda	Sundarpahari	357922	Telopara	24.576000	87.459800	JH92	
422	JHARKHAND	Godda	Sundarpahari	357891	Karamba	24.582100	87.444600	JH93	
423	JHARKHAND	Godda	Sundarpahari	357920	Pakri Khunta	24.590000	87.443500	JH93	Pakri Khunta
424	JHARKHAND	Godda	Sundarpahari	357899	Jagusama	24.559100	87.412800	JH94	
425	JHARKHAND	Godda	Sundarpahari	357894	Dumarpalampara	24.560500	87.428000	JH94	Dumarpalampara
426	JHARKHAND	Dumka	Gopikandar	370495	Amdiha	24.498000	87.400600	JH95	
427	JHARKHAND	Dumka	Gopikandar	370496	Sarkhi	24.500000	87.407100	JH95	Sarkhi
428	JHARKHAND	Godda	Sundarpahari	357908	Babupur	24.512300	87.385200	JH96	
429	JHARKHAND	Godda	Sundarpahari	357907	Baigani	24.515000	87.375700	JH96	Baigani
430	JHARKHAND	Dumka	Gopikandar	370512	Talkhora	24.486100	87.491100	JH98	Talkhora
431	JHARKHAND	Dumka	Gopikandar	370510	Jhanjhko	24.490000	87.485100	JH98	
432	JHARKHAND	Bokaro	Jaridih	362580	Roria	23.483300	85.948500	SINGLE	Roria
433	JHARKHAND	Bokaro	Gumia	362363	Tutijharna	23.802700	85.701100	SINGLE	Tutijharna
434	JHARKHAND	Bokaro	Gumia	362314	Bhitia	23.905200	85.622300	SINGLE	Bhitia
435	JHARKHAND	Chatra	Tandwa	349414	Sidhpa	23.795000	84.952800	SINGLE	Sidhpa
436	JHARKHAND	Chatra	Lawalaung	348637	Bahagara	24.028700	84.789600	SINGLE	Bahagara
437	JHARKHAND	Chatra	Simaria	349370	Bara	24.046400	85.112600	SINGLE	Bara
438	JHARKHAND	Chatra	Pathalgora	349271	Korambe	24.088100	85.105000	SINGLE	Korambe
439	JHARKHAND	Chatra	Chatra	348719	Khuter	24.203400	84.785400	SINGLE	Khuter
440	JHARKHAND	Chatra	Pratappur	348419	Hindia Khurd	24.212300	84.534700	SINGLE	Hindia Khurd
441	JHARKHAND	Chatra	Pratappur	348420	Hindia Kalan	24.219600	84.556800	SINGLE	Hindia Kalan

S.No.	State	District	Village Code	Village Name	Village_Lat	Village_Long	Cluster	Tower Location
442	JHARKHAND	Chatra	348470	Kunda	24.228900	84.612600	SINGLE	Sarjamatu
443	JHARKHAND	Chatra	348469	Kunda	24.235900	84.589600	SINGLE	Banda
444	JHARKHAND	Chatra	348511	Kunda	24.238500	84.700200	SINGLE	Nawadh
445	JHARKHAND	Chatra	348543	Kunda	24.248900	84.769800	SINGLE	Tatej
446	JHARKHAND	Chatra	348402	Pratappur	24.262400	84.615700	SINGLE	Chapka
447	JHARKHAND	Chatra	348405	Pratappur	24.262700	84.575500	SINGLE	Bhandar
448	JHARKHAND	Chatra	348680	Chatra	24.267800	84.874700	SINGLE	Bachdag
449	JHARKHAND	Chatra	348376	Pratappur	24.290300	84.551500	SINGLE	Kesha
450	JHARKHAND	Chatra	348464	Pratappur	24.292000	84.701000	SINGLE	Kuba
451	JHARKHAND	Chatra	348379	Pratappur	24.299500	84.574800	SINGLE	Dhardhari
452	JHARKHAND	Chatra	348465	Pratappur	24.311500	84.718300	SINGLE	Sijua
453	JHARKHAND	Chatra	348450	Pratappur	24.320500	84.692100	SINGLE	Nawadh
454	JHARKHAND	Chatra	348905	Kanha Chatti	24.330400	84.972300	SINGLE	Debra
455	JHARKHAND	Chatra	348127	Shaligram Ram Narayanpur(Hunterganj)	24.342600	84.751900	SINGLE	Kolwa
456	JHARKHAND	Chatra	348433	Pratappur	24.348600	84.707300	SINGLE	Lutua
457	JHARKHAND	Chatra	348840	Kanha Chatti	24.348800	84.968400	SINGLE	Hemraluta
458	JHARKHAND	Chatra	348291	Shaligram Ram Narayanpur(Hunterganj)	24.350000	84.943900	SINGLE	Jaldiha
459	JHARKHAND	Chatra	348839	Kanha Chatti	24.376700	84.985500	SINGLE	Birlutudag
460	JHARKHAND	Dumka	371267	Ranishwar	24.099400	87.227300	SINGLE	Chuapani
461	JHARKHAND	Dumka	370697	Kathikund	24.376300	87.487700	SINGLE	Bandubera
462	JHARKHAND	Dumka	370540	Gopikandar	24.471100	87.475200	SINGLE	Jolo
463	JHARKHAND	Dumka	370490	Gopikandar	24.494800	87.370300	SINGLE	Sahara
464	JHARKHAND	Garhwa	348006	Bhandaria	23.586500	83.919100	SINGLE	Saruwat
465	JHARKHAND	Garhwa	348007	Bhandaria	23.618200	83.911800	SINGLE	Hesatu
466	JHARKHAND	Garhwa	348009	Bhandaria	23.637400	83.957800	SINGLE	Korwadih
467	JHARKHAND	Garhwa	348004	Bhandaria	23.637800	83.867200	SINGLE	Rud

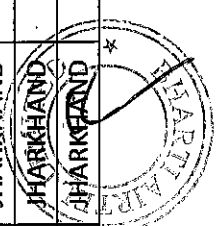


S.No.	State	District	Sub-District/Name	Village Code	Village Name	Village_Lat	Village_Long	Cluster	Tower Location
468	JHARKHAND	Garhwa	Bhandaria	348010	Tumera	23.642800	83.999700	SINGLE	Tumera
469	JHARKHAND	Garhwa	Bhandaria	348013	Polpol	23.665900	83.989100	SINGLE	Polpol
470	JHARKHAND	Garhwa	Bhandaria	348019	Korwadih	23.683500	84.004800	SINGLE	Korwadih
471	JHARKHAND	Garhwa	Bhandaria	348021	Chemo	23.686200	84.049700	SINGLE	Chemo
472	JHARKHAND	Garhwa	Bhandaria	347982	Lidki	23.751300	83.916700	SINGLE	Lidki
473	JHARKHAND	Garhwa	Bhandaria	347967	Jonhi Khar	23.773300	83.840700	SINGLE	Jonhi Khar
474	JHARKHAND	Garhwa	Ramkanda	347941	Durjan	23.811500	83.756500	SINGLE	Durjan
475	JHARKHAND	Garhwa	Ramkanda	347940	Homia	23.835000	83.764800	SINGLE	Homia
476	JHARKHAND	Garhwa	Ranka	347849	Bardari	23.869600	83.672900	SINGLE	Bardari
477	JHARKHAND	Garhwa	Ranka	347847	Chutru	23.869700	83.650000	SINGLE	Chutru
478	JHARKHAND	Garhwa	Ranka	347851	Barwahi	23.869900	83.701100	SINGLE	Barwahi
479	JHARKHAND	Garhwa	Ranka	347846	Bandu	23.873800	83.635600	SINGLE	Bandu
480	JHARKHAND	Garhwa	Ranka	347852	Karri	23.907900	83.691300	SINGLE	Karri
481	JHARKHAND	Garhwa	Chinia	347604	Nagsili	23.933000	83.568200	SINGLE	Nagsili
482	JHARKHAND	Garhwa	Chinia	347600	Bilaiti Khair	24.015700	83.582100	SINGLE	Bilaiti Khair
483	JHARKHAND	Garhwa	Dandai	347588	Chakri	24.049300	83.666700	SINGLE	Chakri
484	JHARKHAND	Garhwa	Dhurki	347535	Machhpani	24.053400	83.467600	SINGLE	Machhpani
485	JHARKHAND	Garhwa	Ranka	347859	Sinjo	24.053900	83.772900	SINGLE	Sinjo
486	JHARKHAND	Garhwa	Chinia	347595	Duduhara Alias Rajbans	24.055700	83.577000	SINGLE	Duduhara Alias Rajbans
487	JHARKHAND	Garhwa	Dhurki	347547	Karwa Pahar	24.160500	83.485600	SINGLE	Karwa Pahar
488	JHARKHAND	Garhwa	Ramna	347405	Dhamdhamia Alias Atiari	24.177400	83.523000	SINGLE	Dhamdhamia Alias Atiari
489	JHARKHAND	Garhwa	Sagma	347549	Taurahi	24.185500	83.481000	SINGLE	Taurahi
490	JHARKHAND	Garhwa	Ramna	347400	Chana Kalan	24.209200	83.522200	SINGLE	Chana Kalan
491	JHARKHAND	Garhwa	Bhawnathpur	347172	Konmandra	24.441200	83.618400	SINGLE	Konmandra
492	JHARKHAND	Girdih	Pirtanr	352924	Sohraia	23.952800	86.215800	SINGLE	Sohraia
493	JHARKHAND	Girdih	Deori	350797	Palmarua	24.527100	85.999300	SINGLE	Palmarua




Office Administration
 Government of Jharkhand
 Department of Public Works
 Ranchi, Jharkhand

S.No.	Sub		Village Code	Village Name	Village Lat	Village Long	Cluster	Tower Location
494	JHARKHAND	Giridih	350243	Bhatgarhwa	24.550700	85.835400	SINGLE	Bhatgarhwa
495	JHARKHAND	Giridih	350244	Garianchun	24.563300	85.821100	SINGLE	Garianchun
496	JHARKHAND	Giridih	350220	Rajpura	24.564000	85.906200	SINGLE	Rajpura
497	JHARKHAND	Giridih	350506	Sobrajdih	24.570600	86.006300	SINGLE	Sobrajdih
498	JHARKHAND	Giridih	350633	Baliari	24.576600	86.252800	SINGLE	Baliari
499	JHARKHAND	Giridih	350571	Parsadih	24.588000	86.133800	SINGLE	Parsadih
500	JHARKHAND	Giridih	350442	Khatponk	24.626900	86.113500	SINGLE	Khatponk
501	JHARKHAND	Giridih	350319	Dhelua	24.660600	85.926000	SINGLE	Dhelua
502	JHARKHAND	Giridih	350561	Chhatarmar	24.689600	85.956600	SINGLE	Chhatarmar
503	JHARKHAND	Giridih	350339	Garhi Sankh	24.746000	85.901000	SINGLE	Garhi Sankh
504	JHARKHAND	Godda	357909	Bargo	24.506400	87.396000	SINGLE	Bargo
505	JHARKHAND	Godda	357897	Pipra	24.576500	87.393900	SINGLE	Pipra
506	JHARKHAND	Godda	357861	Garsingla (Malikundi)	24.661200	87.400500	SINGLE	Garsingla (Malikundi)
507	JHARKHAND	Godda	357879	Tasgemthu	24.671700	87.424600	SINGLE	Tasgemthu
508	JHARKHAND	Godda	357839	Manspara	24.682100	87.438900	SINGLE	Manspara
509	JHARKHAND	Godda	357837	Rajabhita	24.684600	87.424800	SINGLE	Rajabhita
510	JHARKHAND	Godda	357834	Dumartari	24.695500	87.415600	SINGLE	Dumartari
511	JHARKHAND	Godda	357663	Chacham	24.846900	87.414500	SINGLE	Chacham
512	JHARKHAND	Godda	357674	Gandarama	24.851300	87.437400	SINGLE	Gandarama
513	JHARKHAND	Godda	356256	Letragoda	24.876800	87.417700	SINGLE	Letragoda
514	JHARKHAND	Godda	356214	Tetarganji Pahar	24.879000	87.449800	SINGLE	Tetarganji Pahar
515	JHARKHAND	Godda	356217	Katikbhita	24.893600	87.424700	SINGLE	Katikbhita
516	JHARKHAND	Godda	356458	Bara Kerlo	24.903000	87.455600	SINGLE	Bara Kerlo
517	JHARKHAND	Godda	356390	Chhota Malbhita	24.922100	87.418800	SINGLE	Chhota Malbhita
518	JHARKHAND	Godda	356440	Bansdanda	24.948000	87.446100	SINGLE	Bansdanda
519	JHARKHAND	Godda	356422	Bara Amra	24.975900	87.440800	SINGLE	Bara Amra



O/o Administrator, USF Fund
 DEPARTMENT OF TELECOMMUNICATIONS
 Deptt. of Telecomm. Board of India
 2nd Floor, New Delhi

S.No.	State	District	Sub District Name	Village Code	Village Name	Village_Lat	Village_Long	Cluster	Tower Location
520	JHARKHAND	Godda	Boarjior	356368	Rohari Naryanpur	24.991500	87.398500	SINGLE	Rohari Naryanpur
521	JHARKHAND	Godda	Boarjior	356382	Adro	24.999400	87.440600	SINGLE	Adro
522	JHARKHAND	Godda	Boarjior	356358	Pakaria	25.005900	87.408900	SINGLE	Pakaria
523	JHARKHAND	Godda	Boarjior	356379	Tetardiha	25.007700	87.427900	SINGLE	Tetardiha
524	JHARKHAND	Gumla	Palkot	376360	Sarubera	22.770000	84.573700	SINGLE	Sarubera
525	JHARKHAND	Gumla	Raidih	376319	Ramja	22.797300	84.406100	SINGLE	Ramja
526	JHARKHAND	Gumla	Raidih	376318	Taraloya	22.802000	84.379800	SINGLE	Taraloya
527	JHARKHAND	Gumla	Palkot	376358	Bilingbira	22.810700	84.524300	SINGLE	Bilingbira
528	JHARKHAND	Gumla	Palkot	376345	Sanaidih	22.839600	84.511600	SINGLE	Sanaidih
529	JHARKHAND	Gumla	Raidih	376315	Kasira	22.840400	84.335800	SINGLE	Kasira
530	JHARKHAND	Gumla	Palkot	376344	Keratoli	22.843600	84.483400	SINGLE	Keratoli
531	JHARKHAND	Gumla	Palkot	376343	Bhaunratoli	22.867200	84.479200	SINGLE	Bhaunratoli
532	JHARKHAND	Gumla	Palkot	376338	Dahupani	22.890600	84.544900	SINGLE	Dahupani
533	JHARKHAND	Gumla	Raidih	376303	Karang	22.897300	84.489300	SINGLE	Karang
534	JHARKHAND	Gumla	Raidih	376309	Tulmunga	22.906200	84.393500	SINGLE	Tulmunga
535	JHARKHAND	Gumla	Raidih	376277	Pogra	23.007200	84.417100	SINGLE	Pogra
536	JHARKHAND	Gumla	Raidih	376276	Unchdih	23.019700	84.435000	SINGLE	Unchdih
537	JHARKHAND	Gumla	Raidih	376275	Luru	23.031500	84.412000	SINGLE	Luru
538	JHARKHAND	Gumla	Albert Ekka(Jari)	376254	Bhikhampur	23.038000	84.182200	SINGLE	Bhikhampur
539	JHARKHAND	Gumla	Chainpur	376123	Kukurunja	23.062600	84.443400	SINGLE	Kukurunja
540	JHARKHAND	Gumla	Chainpur	376122	Bardih	23.083800	84.430900	SINGLE	Bardih
541	JHARKHAND	Gumla	Chainpur	376128	Tabala	23.084200	84.404900	SINGLE	Tabala
542	JHARKHAND	Gumla	Chainpur	376137	Nadawal	23.095400	84.342300	SINGLE	Nadawal
543	JHARKHAND	Gumla	Chainpur	376129	Ghusri	23.106400	84.392000	SINGLE	Ghusri
544	JHARKHAND	Gumla	Chainpur	376117	Uru	23.112700	84.412600	SINGLE	Uru
545	JHARKHAND	Gumla	Dumri	376205	Ratasilli	23.125000	84.160300	SINGLE	Ratasilli
546	JHARKHAND	Gumla	Chainpur	376130	Sibil	23.132900	84.393900	SINGLE	Sibil


 भारत सरकार
 Government of India
 Office Administration, USO Fund
 Government of India


S.No.	State		Village Code	Village Name	Village_Lat	Village_Long	Cluster	Tower Location
547	JHARKHAND	Gumla	376116	Kutvan	23.148600	84.421900	SINGLE	Kutvan
548	JHARKHAND	Gumla	376104	Manatu	23.151100	84.343000	SINGLE	Manatu
549	JHARKHAND	Gumla	376105	Darkana	23.163900	84.340300	SINGLE	Darkana
550	JHARKHAND	Gumla	376099	Ratugamhariya	23.173100	84.323100	SINGLE	Ratugamhariya
551	JHARKHAND	Gumla	376113	Bamda	23.175600	84.389000	SINGLE	Bamda
552	JHARKHAND	Gumla	376106	Kurumgarh	23.180800	84.355300	SINGLE	Kurumgarh
553	JHARKHAND	Gumla	376112	Sargaon	23.183200	84.409200	SINGLE	Sargaon
554	JHARKHAND	Gumla	376107	Oramar	23.201300	84.375700	SINGLE	Oramar
555	JHARKHAND	Gumla	376088	Besna	23.216600	84.299800	SINGLE	Besna
556	JHARKHAND	Gumla	376158	Tati	23.221400	84.145300	SINGLE	Tati
557	JHARKHAND	Gumla	375521	Tusgaon	23.240800	84.353800	SINGLE	Tusgaon
558	JHARKHAND	Gumla	376080	Dokapat	23.246000	84.284200	SINGLE	Dokapat
559	JHARKHAND	Gumla	376175	Akasi	23.246500	84.170300	SINGLE	Akasi
560	JHARKHAND	Gumla	375528	Beyar	23.268500	84.404600	SINGLE	Beyar
561	JHARKHAND	Gumla	376152	Dina	23.269400	84.077900	SINGLE	Dina
562	JHARKHAND	Gumla	376174	Galu	23.270600	84.168300	SINGLE	Galu
563	JHARKHAND	Gumla	375542	Korle	23.287300	84.433900	SINGLE	Korle
564	JHARKHAND	Gumla	376151	Sakhu	23.291200	84.086700	SINGLE	Sakhu
565	JHARKHAND	Gumla	376173	Udni	23.299200	84.188300	SINGLE	Udni
566	JHARKHAND	Gumla	375486	Amtipani	23.364200	84.269700	SINGLE	Amtipani
567	JHARKHAND	Gumla	375514	Kachki	23.392800	84.455000	SINGLE	Kachki
568	JHARKHAND	Gumla	375513	Jalim	23.419900	84.427700	SINGLE	Jalim
569	JHARKHAND	Gumla	375465	Hisir	23.441400	84.404300	SINGLE	Hisir
570	JHARKHAND	Gumla	375464	Hapad	23.459500	84.427800	SINGLE	Hapad
571	JHARKHAND	Gumla	375448	Nirasi	23.567300	84.359500	SINGLE	Nirasi
572	JHARKHAND	Hazaribagh	368914	Kura	23.781400	85.359200	SINGLE	Kura
573	JHARKHAND	Hazaribagh	368766	Niri	23.799100	85.142500	SINGLE	Niri

Office Administrator
 State of Jharkhand
 Deptt. of Telecommunication
 New Delhi

S.No.	State	District	Sub-District Name	Village Code	Village Name	Village_Lat	Village_Long	Cluster	Tower Location
574	JHARKHAND	Hazaribagh	Barkagaon	368857	Gali	23.845600	85.335700	SINGLE	Gali
575	JHARKHAND	Hazaribagh	Keredari	368711	Bakchoma	23.971300	85.064200	SINGLE	Bakchoma
576	JHARKHAND	Hazaribagh	Barhi	368001	Dhobghat	24.184900	85.489000	SINGLE	Dhobghat
577	JHARKHAND	Hazaribagh	Chauparan	367621	Duragara	24.368400	85.135800	SINGLE	Duragara
578	JHARKHAND	Hazaribagh	Chauparan	367622	Dhoria	24.389900	85.147800	SINGLE	Dhoria
579	JHARKHAND	Hazaribagh	Chauparan	367846	Khairatanr	24.456400	85.289000	SINGLE	Khairatanr
580	JHARKHAND	Hazaribagh	Chauparan	367847	Bukar	24.468100	85.260300	SINGLE	Bukar
581	JHARKHAND	Khunti	Rania	375027	Chalgida	22.664000	85.093900	SINGLE	Chalgida
582	JHARKHAND	Khunti	Erki(Tamar II)	375324	Sake	22.812900	85.488900	SINGLE	Sake
583	JHARKHAND	Khunti	Erki(Tamar II)	375349	Kuri	22.854100	85.417500	SINGLE	Kuri
584	JHARKHAND	Khunti	Erki(Tamar II)	375334	Chalkad	22.866700	85.466500	SINGLE	Chalkad
585	JHARKHAND	Khunti	Erki(Tamar II)	375333	Tubil	22.873800	85.447400	SINGLE	Tubil
586	JHARKHAND	Khunti	Torpa	374940	Latauli	22.874200	85.187000	SINGLE	Latauli
587	JHARKHAND	Khunti	Erki(Tamar II)	375320	Badani	22.881000	85.573900	SINGLE	Badani
588	JHARKHAND	Khunti	Erki(Tamar II)	375346	Parasu	22.894800	85.432900	SINGLE	Parasu
589	JHARKHAND	Khunti	Erki(Tamar II)	375362	Dolda	22.907400	85.411100	SINGLE	Dolda
590	JHARKHAND	Khunti	Erki(Tamar II)	375345	Bagri	22.913800	85.438500	SINGLE	Bagri
591	JHARKHAND	Khunti	Erki(Tamar II)	375386	Saumarangbera	22.936400	85.493300	SINGLE	Saumarangbera
592	JHARKHAND	Khunti	Erki(Tamar II)	375371	Raytorang	22.940700	85.420600	SINGLE	Raytorang
593	JHARKHAND	Khunti	Khunti	375211	Katud	23.049900	85.493200	SINGLE	Katud
594	JHARKHAND	Khunti	Erki(Tamar II)	375447	Barigara	23.104600	85.496300	SINGLE	Barigara
595	JHARKHAND	Latehar	Mahuadanr	367088	Tahir	23.345300	84.099200	SINGLE	Tahir
596	JHARKHAND	Latehar	Mahuadanr	367087	Champa	23.352400	84.074000	SINGLE	Champa
597	JHARKHAND	Latehar	Mahuadanr	367060	Goal Khar	23.375400	84.059200	SINGLE	Goal Khar
598	JHARKHAND	Latehar	Mahuadanr	367114	Arahans	23.379700	84.221500	SINGLE	Arahans
599	JHARKHAND	Latehar	Mahuadanr	367100	Belwar	23.391500	84.189400	SINGLE	Belwar
600	JHARKHAND	Latehar	Mahuadanr	367111	Husmu	23.399700	84.220000	SINGLE	Husmu




S.No.	State	Block	Village Name	Village_Lat	Village_Long	Cluster	Tower Location
601	JHARKHAND	Latehar	Mahuadanr	23.417200	84.239500	SINGLE	Horeheng
602	JHARKHAND	Latehar	Mahuadanr	23.419200	84.160600	SINGLE	Danrkapu
603	JHARKHAND	Latehar	Mahuadanr	23.437800	84.193800	SINGLE	Karkat
604	JHARKHAND	Latehar	Mahuadanr	23.442600	84.228800	SINGLE	Sirsi
605	JHARKHAND	Latehar	Mahuadanr	23.450300	83.999300	SINGLE	Chiro
606	JHARKHAND	Latehar	Mahuadanr	23.470500	84.033700	SINGLE	Lodh
607	JHARKHAND	Latehar	Mahuadanr	23.472600	84.186100	SINGLE	Lurgumi Khurd
608	JHARKHAND	Latehar	Mahuadanr	23.492300	84.043900	SINGLE	Parewa
609	JHARKHAND	Latehar	Mahuadanr	23.515100	84.156500	SINGLE	Medharua
610	JHARKHAND	Latehar	Mahuadanr	23.536600	84.219700	SINGLE	Korgi
611	JHARKHAND	Latehar	Mahuadanr	23.560700	84.197900	SINGLE	Adhe
612	JHARKHAND	Latehar	Mahuadanr	23.580400	84.056100	SINGLE	Tisia
613	JHARKHAND	Latehar	Garu	23.582000	84.252100	SINGLE	Baribandh
614	JHARKHAND	Latehar	Garu	23.594500	84.327500	SINGLE	Bandua
615	JHARKHAND	Latehar	Garu	23.639200	84.063000	SINGLE	Latu
616	JHARKHAND	Latehar	Latehar	23.655100	84.421200	SINGLE	Nareshgarh
617	JHARKHAND	Latehar	Latehar	23.660300	84.438200	SINGLE	Ghanghri
618	JHARKHAND	Latehar	Barwadih	23.678900	84.073400	SINGLE	Nawarnogo
619	JHARKHAND	Latehar	Latehar	23.692300	84.395000	SINGLE	Bingara
620	JHARKHAND	Latehar	Barwadih	23.696900	84.071900	SINGLE	Panwai
621	JHARKHAND	Latehar	Barwadih	23.700300	84.203100	SINGLE	Ramru
622	JHARKHAND	Latehar	Barwadih	23.707800	84.344400	SINGLE	Kuku
623	JHARKHAND	Latehar	Barwadih	23.731100	84.296100	SINGLE	Jobe Alias Amboatikar
624	JHARKHAND	Latehar	Barwadih	23.755500	84.306200	SINGLE	Wopag
625	JHARKHAND	Latehar	Latehar	23.779500	84.559700	SINGLE	Rehal
626	JHARKHAND	Latehar	Balumath	23.788900	84.735300	SINGLE	Lachhipur



 Director General of Telecommunications
 Dept. of Telecommunications, Govt. of India
 New Delhi

S.No.	State	District	Sub-District Name	Village Code	Village Name	Village_Lat	Village_Long	Cluster	Tower Location
627	JHARKHAND	Latehar	Herhanj	367511	Sardhabar	23.885300	84.627000	SINGLE	Sardhabar
628	JHARKHAND	Latehar	Manika	366898	Sardandag	23.917500	84.462300	SINGLE	Sardandag
629	JHARKHAND	Latehar	Bariyatu	367424	Jaubar	23.991600	84.662400	SINGLE	Jaubar
630	JHARKHAND	Lohardaga	Peshrar	362974	Ganeshpur	23.375700	84.527800	SINGLE	Ganeshpur
631	JHARKHAND	Lohardaga	Senha	363117	Sake	23.385500	84.547200	SINGLE	Sake
632	JHARKHAND	Lohardaga	Peshrar	362973	Hurmur	23.394200	84.520100	SINGLE	Hurmur
633	JHARKHAND	Lohardaga	Peshrar	362962	Nindi	23.412000	84.450100	SINGLE	Nindi
634	JHARKHAND	Lohardaga	Peshrar	362971	Chaprong	23.413800	84.491000	SINGLE	Chaprong
635	JHARKHAND	Lohardaga	Peshrar	362963	Henhe	23.419200	84.469600	SINGLE	Henhe
636	JHARKHAND	Lohardaga	Peshrar	362961	Sanai	23.434100	84.446200	SINGLE	Sanai
637	JHARKHAND	Lohardaga	Peshrar	362953	Baladih	23.445400	84.520300	SINGLE	Baladih
638	JHARKHAND	Lohardaga	Peshrar	362965	Churwe	23.447000	84.498600	SINGLE	Churwe
639	JHARKHAND	Lohardaga	Peshrar	362959	Jurni	23.454300	84.461100	SINGLE	Jurni
640	JHARKHAND	Lohardaga	Peshrar	362954	Jawal	23.454700	84.510700	SINGLE	Jawal
641	JHARKHAND	Lohardaga	Peshrar	362958	Hundi	23.458200	84.486100	SINGLE	Hundi
642	JHARKHAND	Lohardaga	Peshrar	362980	Birhni	23.458400	84.545600	SINGLE	Birhni
643	JHARKHAND	Lohardaga	Peshrar	362957	Dundru	23.471400	84.478600	SINGLE	Dundru
644	JHARKHAND	Lohardaga	Peshrar	362947	Bari	23.515000	84.483100	SINGLE	Bari
645	JHARKHAND	Pakur	Amrapara	360062	Tamki	24.527400	87.394100	SINGLE	Tamki
646	JHARKHAND	Pakur	Amrapara	360049	Bandkoikhurd	24.568400	87.488900	SINGLE	Bandkoikhurd
647	JHARKHAND	Pakur	Litipara	359794	Askago	24.657700	87.505200	SINGLE	Askago
648	JHARKHAND	Pakur	Litipara	359787	Barapaktoli	24.680000	87.476300	SINGLE	Barapaktoli
649	JHARKHAND	Pakur	Litipara	359785	Chatni	24.694800	87.479700	SINGLE	Chatni
650	JHARKHAND	Pakur	Litipara	359817	Bara Malgora	24.724700	87.542500	SINGLE	Bara Malgora
651	JHARKHAND	Pakur	Litipara	359880	Chho Jara	24.730300	87.564500	SINGLE	Chho Jara
652	JHARKHAND	Pakur	Litipara	359848	Bara Chetro	24.731300	87.554900	SINGLE	Bara Chetro
653	JHARKHAND	Pakur	Litipara	359774	Jani	24.733800	87.509200	SINGLE	Jani




S.No.	State		Village Code	Village Name	Village Lat	Village Long	Cluster	Tower Location
654	JHARKHAND	Pakur	359843	Litipara	24.740800	87.533100	SINGLE	Kasigora
655	JHARKHAND	Palamu	366817	Chainpur	23.871700	84.042400	SINGLE	Aragara
656	JHARKHAND	Palamu	366803	Chainpur	23.912900	84.069500	SINGLE	Margara
657	JHARKHAND	Palamu	366799	Chainpur	23.942400	84.040200	SINGLE	Datam
658	JHARKHAND	Palamu	366324	Panki	23.955700	84.411100	SINGLE	Chandwar
659	JHARKHAND	Palamu	366329	Panki	23.968800	84.439700	SINGLE	Lawabar
660	JHARKHAND	Palamu	366097	Manatu	24.163000	84.462400	SINGLE	Bisranw
661	JHARKHAND	Palamu	366099	Manatu	24.176400	84.449000	SINGLE	Sikni
662	JHARKHAND	Palamu	366095	Manatu	24.190500	84.466400	SINGLE	Sikda
663	JHARKHAND	Palamu	366005	Patan	24.237900	84.325700	SINGLE	Burhi
664	JHARKHAND	Palamu	365983	Patan	24.238200	84.305000	SINGLE	Buka
665	JHARKHAND	Palamu	365809	Nawa Bazar	24.241400	83.987900	SINGLE	Bandua
666	JHARKHAND	Palamu	365981	Patan	24.248500	84.283800	SINGLE	Tilaiya
667	JHARKHAND	Palamu	365537	Chhatarpur	24.250100	84.227500	SINGLE	Latdag
668	JHARKHAND	Palamu	366086	Manatu	24.260600	84.435700	SINGLE	Urur
669	JHARKHAND	Palamu	365540	Chhatarpur	24.261200	84.250300	SINGLE	Rajderwa
670	JHARKHAND	Palamu	365982	Patan	24.262200	84.304200	SINGLE	Chetma
671	JHARKHAND	Palamu	366070	Manatu	24.276600	84.403300	SINGLE	Garhganw
672	JHARKHAND	Palamu	365659	Nawadiha Bazar/Nawadiha*	24.293100	84.390700	SINGLE	Chaukhara
673	JHARKHAND	Palamu	365643	Nawadiha Bazar/Nawadiha*	24.312400	84.374800	SINGLE	Dagra
674	JHARKHAND	Palamu	365653	Nawadiha Bazar/Nawadiha*	24.335500	84.410100	SINGLE	Raebar
675	JHARKHAND	Palamu	365652	Nawadiha Bazar/Nawadiha*	24.354300	84.410700	SINGLE	Ratnag Alias Sirha
676	JHARKHAND	Palamu	365223	Mohammad Ganj	24.383700	83.919700	SINGLE	Mahur
677	JHARKHAND	Palamu	365300	Hariharganj	24.478300	84.292300	SINGLE	Tarwa Alias Akouni

ON Admin...
 Director...
 Deptt. of Tele...
 New Delhi


S.No.	State	District	Sub-District Name	Village Code	Village Name	Village_Lat	Village_Long	Cluster	Tower Location
678	JHARKHAND	Pashchimi Singhbhum	Majhgaon	378494	Heselberel	22.004000	85.819100	SINGLE	Heselberel
679	JHARKHAND	Pashchimi Singhbhum	Majhgaon	378490	Heparburu	22.006500	85.842200	SINGLE	Heparburu
680	JHARKHAND	Pashchimi Singhbhum	Majhgaon	378495	Pokharia	22.012300	85.807900	SINGLE	Pokharia
681	JHARKHAND	Pashchimi Singhbhum	Majhgaon	378440	Munduam	22.110800	85.996000	SINGLE	Munduam
682	JHARKHAND	Pashchimi Singhbhum	Manoharpur	377850	Baliba	22.195200	85.180700	SINGLE	Baliba
683	JHARKHAND	Pashchimi Singhbhum	Manoharpur	377765	Bahada	22.197200	85.295100	SINGLE	Bahada
684	JHARKHAND	Pashchimi Singhbhum	Manoharpur	377851	Kumdih	22.218600	85.296900	SINGLE	Kumdih
685	JHARKHAND	Pashchimi Singhbhum	Manoharpur	377844	Kadlibad	22.223200	85.070800	SINGLE	Kadlibad
686	JHARKHAND	Pashchimi Singhbhum	Manjhari	378262	Edelbera	22.258000	85.972700	SINGLE	Edelbera
687	JHARKHAND	Pashchimi Singhbhum	Noamundi	377901	Tareya	22.264300	85.489000	SINGLE	Tareya
688	JHARKHAND	Pashchimi Singhbhum	Manoharpur	377756	Kashiyapecha	22.267800	85.367100	SINGLE	Kashiyapecha
689	JHARKHAND	Pashchimi Singhbhum	Noamundi	377860	Pokharia	22.311500	85.500800	SINGLE	Pokharia
690	JHARKHAND	Pashchimi Singhbhum	Manoharpur	377777	Duia	22.317000	85.346800	SINGLE	Duia
691	JHARKHAND	Pashchimi Singhbhum	Manoharpur	377788	Kolbonga	22.320000	85.160600	SINGLE	Kolbonga
692	JHARKHAND	Pashchimi Singhbhum	Tonto	377987	Tuebera	22.321600	85.426000	SINGLE	Tuebera
693	JHARKHAND	Pashchimi Singhbhum	Manoharpur	377780	Salai	22.326400	85.336200	SINGLE	Salai

Office of the Director
 National Frequency Allocation Plan
 Deptt. of Telecom, Govt. of India
 New Delhi




S.No.	State	Block	Village Name	Village Lat	Village Long	Cluster	Tower Location
694	JHARKHAND	Pashchimi Singhbhum	Tonto	22.326500	85.483500	SINGLE	Pukuriburu
695	JHARKHAND	Pashchimi Singhbhum	Noamundi	22.334200	85.585900	SINGLE	Borta
696	JHARKHAND	Pashchimi Singhbhum	Manoharpur	22.340400	85.348500	SINGLE	Hinua
697	JHARKHAND	Pashchimi Singhbhum	Tonto	22.352600	85.460400	SINGLE	Banki
698	JHARKHAND	Pashchimi Singhbhum	Tonto	22.354000	85.667700	SINGLE	Romara
699	JHARKHAND	Pashchimi Singhbhum	Tonto	22.361300	85.648300	SINGLE	Baihatu
700	JHARKHAND	Pashchimi Singhbhum	Tonto	22.361400	85.438500	SINGLE	Kuilsuta
701	JHARKHAND	Pashchimi Singhbhum	Tonto	22.364600	85.535500	SINGLE	Masuriburu
702	JHARKHAND	Pashchimi Singhbhum	Tonto	22.372400	85.556900	SINGLE	Udalkam
703	JHARKHAND	Pashchimi Singhbhum	Goikera	22.378700	85.353800	SINGLE	Kumartondang
704	JHARKHAND	Pashchimi Singhbhum	Tonto	22.383200	85.466500	SINGLE	Jhirjhor
705	JHARKHAND	Pashchimi Singhbhum	Goikera	22.385000	85.401300	SINGLE	Patung
706	JHARKHAND	Pashchimi Singhbhum	Goikera	22.387700	85.423100	SINGLE	Sonuan
707	JHARKHAND	Pashchimi Singhbhum	Goikera	22.408000	85.436100	SINGLE	Boroe
708	JHARKHAND	Pashchimi Singhbhum	Goikera	22.412700	85.465000	SINGLE	Sangajata
709	JHARKHAND	Pashchimi Singhbhum	Tonto	22.431300	85.573300	SINGLE	Rengrahatu

भारतीय दूरसंचार निगम लि.
 भारत सरकार
 010, New Delhi-110001
 भारत



S.No.	State	District	Sub-District Name	Village Code	Village Name	Village_Lat	Village_Long	Cluster	Tower Location
710	JHARKHAND	Pashchimi Singhbhum	Tonto	377960	Suiamba	22.434700	85.600900	SINGLE	Suiamba
711	JHARKHAND	Pashchimi Singhbhum	Tonto	377964	Gauburu	22.437800	85.487400	SINGLE	Gauburu
712	JHARKHAND	Pashchimi Singhbhum	Tonto	377965	Luiya	22.445400	85.522900	SINGLE	Luiya
713	JHARKHAND	Pashchimi Singhbhum	Goilker	377658	Kurkutiya	22.451200	85.443000	SINGLE	Kurkutiya
714	JHARKHAND	Pashchimi Singhbhum	Tonto	377943	Birsinghatu	22.463700	85.646900	SINGLE	Birsinghatu
715	JHARKHAND	Pashchimi Singhbhum	Khuntpani	377546	Kechabaipi	22.478400	85.608800	SINGLE	Kechabaipi
716	JHARKHAND	Pashchimi Singhbhum	Khuntpani	377548	Jojohatu	22.514100	85.636300	SINGLE	Jojohatu
717	JHARKHAND	Pashchimi Singhbhum	Goilker	377643	Golruan	22.518600	85.260800	SINGLE	Golruan
718	JHARKHAND	Pashchimi Singhbhum	Anandpur	377670	Berakasai	22.541200	85.236900	SINGLE	Berakasai
719	JHARKHAND	Pashchimi Singhbhum	Khuntpani	377533	Pasubera	22.541500	85.663200	SINGLE	Pasubera
720	JHARKHAND	Pashchimi Singhbhum	Khuntpani	377553	Rangamati	22.541700	85.620200	SINGLE	Rangamati
721	JHARKHAND	Pashchimi Singhbhum	Goilker	377590	Tamsai	22.551900	85.363900	SINGLE	Tamsai
722	JHARKHAND	Pashchimi Singhbhum	Khuntpani	377552	Petapeti	22.559700	85.636900	SINGLE	Petapeti
723	JHARKHAND	Pashchimi Singhbhum	Goilker	377591	Bara	22.563200	85.345200	SINGLE	Bara
724	JHARKHAND	Pashchimi Singhbhum	Chakradharpur	377274	Hijija	22.592500	85.616800	SINGLE	Hijija
725	JHARKHAND	Pashchimi Singhbhum	Gudri	377013	Kantu	22.601400	85.258500	SINGLE	Kantu



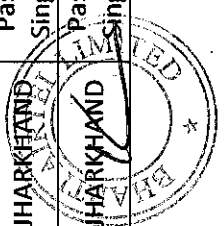
Original Copy of the Data
 Digitized by eGangotri
 Digitized by eGangotri

S.No.	State	Village Code	Village Name	Village_Lat	Village_Long	Cluster	Tower Location
726	JHARKHAND	377029	Gudri	22.603900	85.147900	SINGLE	Jojoda
727	JHARKHAND	377034	Gudri	22.604700	85.102700	SINGLE	Longabera
728	JHARKHAND	377031	Gudri	22.620500	85.117700	SINGLE	Chirung
729	JHARKHAND	377272	Chakradharpur	22.623300	85.631000	SINGLE	Kulitondang
730	JHARKHAND	377014	Gudri	22.627500	85.266600	SINGLE	Arkeda
731	JHARKHAND	377016	Gudri	22.640900	85.240200	SINGLE	Turuakocho
732	JHARKHAND	376922	Sonua	22.643000	85.423600	SINGLE	Mailpir
733	JHARKHAND	376975	Gudri	22.647800	85.284300	SINGLE	Gulikera
734	JHARKHAND	377039	Gudri	22.651100	85.115800	SINGLE	Burulmin
735	JHARKHAND	376963	Gudri	22.675700	85.369700	SINGLE	Sidma
736	JHARKHAND	377188	Bandgaon	22.676900	85.482500	SINGLE	Kurjuli
737	JHARKHAND	376966	Gudri	22.703900	85.379200	SINGLE	Raigara
738	JHARKHAND	376967	Gudri	22.705500	85.367200	SINGLE	Deain
739	JHARKHAND	376994	Gudri	22.720400	85.226700	SINGLE	Burunruring
740	JHARKHAND	376998	Gudri	22.729300	85.190200	SINGLE	Piring
741	JHARKHAND	377183	Bandgaon	22.733800	85.375500	SINGLE	Jankopai



 DEPT. OF PUBLIC WORKS
 GOVT. OF INDIA
 New Delhi


S.No.	State	District	Sub District Name	Village Code	Village Name	Village_Lat	Village_Long	Cluster	Tower Location
742	JHARKHAND	Pashchimi Singhbhum	Gudri	377007	Barakesel	22.735700	85.160800	SINGLE	Barakesel
743	JHARKHAND	Pashchimi Singhbhum	Gudri	376993	Jomtai	22.736200	85.246000	SINGLE	Jomtai
744	JHARKHAND	Pashchimi Singhbhum	Bandgaon	377097	Longabera	22.738200	85.293000	SINGLE	Longabera
745	JHARKHAND	Pashchimi Singhbhum	Gudri	376997	Komrora	22.751800	85.200200	SINGLE	Komrora
746	JHARKHAND	Pashchimi Singhbhum	Bandgaon	377092	Mamail	22.762200	85.259400	SINGLE	Mamail
747	JHARKHAND	Pashchimi Singhbhum	Bandgaon	377088	Tomrong	22.765400	85.274900	SINGLE	Tomrong
748	JHARKHAND	Pashchimi Singhbhum	Bandgaon	377046	Bahabura	22.767700	85.164300	SINGLE	Bahabura
749	JHARKHAND	Pashchimi Singhbhum	Gudri	377008	Takub	22.767700	85.229900	SINGLE	Takub
750	JHARKHAND	Pashchimi Singhbhum	Bandgaon	377091	Sindribera	22.778900	85.245000	SINGLE	Sindribera
751	JHARKHAND	Pashchimi Singhbhum	Bandgaon	377090	Khanda	22.788000	85.265700	SINGLE	Khanda
752	JHARKHAND	Pashchimi Singhbhum	Bandgaon	377061	Kunmun	22.789300	85.221600	SINGLE	Kunmun
753	JHARKHAND	Pashchimi Singhbhum	Chakradharpur	377324	Chitpil	22.800500	85.540400	SINGLE	Chitpil
754	JHARKHAND	Pashchimi Singhbhum	Chakradharpur	377323	Kamigara	22.800900	85.520700	SINGLE	Kamigara
755	JHARKHAND	Pashchimi Singhbhum	Chakradharpur	377327	Hoyohatu	22.802100	85.556900	SINGLE	Hoyohatu
756	JHARKHAND	Pashchimi Singhbhum	Bandgaon	377158	Kocha	22.810200	85.429500	SINGLE	Kocha
757	JHARKHAND	Pashchimi Singhbhum	Chakradharpur	377334	Lanjji	22.819700	85.573200	SINGLE	Lanjji




Digitized by
 Digitized by
 Digitized by

S.No.	State	Block	Village Name	Village Lat	Village Long	Cluster	Tower Location
758	JHARKHAND	Pashchimi Singhbhum	Bandgaon	22.829300	85.223500	SINGLE	Kununum
759	JHARKHAND	Purbi Singhbhum	Dumaria	22.379400	86.406700	SINGLE	Nuniya
760	JHARKHAND	Purbi Singhbhum	Gurbandha	22.387300	86.505000	SINGLE	Mahespur
761	JHARKHAND	Purbi Singhbhum	Gurbandha	22.405400	86.553000	SINGLE	Khejurdari
762	JHARKHAND	Purbi Singhbhum	Potka	22.478000	86.276600	SINGLE	Dhengam
763	JHARKHAND	Purbi Singhbhum	Potka	22.478500	86.191400	SINGLE	Tilingkocha
764	JHARKHAND	Purbi Singhbhum	Potka	22.537900	86.294600	SINGLE	Tetla
765	JHARKHAND	Purbi Singhbhum	Musabani	22.545200	86.381900	SINGLE	Forest Block
766	JHARKHAND	Purbi Singhbhum	Chakulia	22.547500	86.683300	SINGLE	Laubera
767	JHARKHAND	Purbi Singhbhum	Potka	22.567600	86.341600	SINGLE	Porsa
768	JHARKHAND	Purbi Singhbhum	Ghatshila	22.686800	86.561100	SINGLE	Makuli Jangli
769	JHARKHAND	Purbi Singhbhum	Ghatshila	22.698300	86.530800	SINGLE	Sinduriam
770	JHARKHAND	Purbi Singhbhum	Patamda	22.846900	86.337000	SINGLE	Sari
771	JHARKHAND	Ramgarh	Patratu	23.575300	85.343900	SINGLE	Bicha
772	JHARKHAND	Ramgarh	Mandu	23.866100	85.581700	SINGLE	Harli
773	JHARKHAND	Ramgarh	Mandu	23.880100	85.606300	SINGLE	Edla
774	JHARKHAND	Ranchi	Tamar I	22.904000	85.849800	SINGLE	Arahanga
775	JHARKHAND	Ranchi	Tamar I	22.915300	85.814000	SINGLE	Peyakuli

P. K. SINGH
 Director
 One Stop Service Centre
 Section Officer, Govt. of India
 Dept. of Telecom, New Delhi



S.No.	State	District	Sab Division Name	Village Code	Village Name	Village_Lat	Village_Long	Cluster	Tower Location
776	JHARKHAND	Ranchi	Tamarl	374594	Gumandih	22.965000	85.733600	SINGLE	Gumandih
777	JHARKHAND	Ranchi	Silli	373845	Gorha	23.321000	85.738600	SINGLE	Gorha
778	JHARKHAND	Ranchi	Ormanjhi	373582	Tirla	23.551200	85.393700	SINGLE	Tirla
779	JHARKHAND	Ranchi	Khelari	373451	Harhu	23.600200	84.960900	SINGLE	Harhu
780	JHARKHAND	Ranchi	Burmu	373371	Aktan	23.636600	85.124200	SINGLE	Aktan
781	JHARKHAND	Sahibganj	Barhait	358720	Kaldigoda	24.868800	87.481700	SINGLE	Kaldigoda
782	JHARKHAND	Sahibganj	Barhait	358676	Chhotaudali	24.880700	87.472400	SINGLE	Chhotaudali
783	JHARKHAND	Sahibganj	Taljhari	358992	Garki	24.908900	87.720800	SINGLE	Garki
784	JHARKHAND	Sahibganj	Taljhari	358996	Bathanipahar	24.919600	87.744300	SINGLE	Bathanipahar
785	JHARKHAND	Sahibganj	Barhait	358541	Bathani	24.939400	87.686500	SINGLE	Bathani
786	JHARKHAND	Sahibganj	Taljhari	359058	Pakia Bedo	24.950000	87.668300	SINGLE	Pakia Bedo
787	JHARKHAND	Sahibganj	Borio	358256	Saharpur	24.977800	87.543600	SINGLE	Saharpur
788	JHARKHAND	Sahibganj	Borio	358315	Bundabedo	24.980400	87.478800	SINGLE	Bundabedo
789	JHARKHAND	Sahibganj	Borio	358238	Kumhariya	24.997100	87.512700	SINGLE	Kumhariya
790	JHARKHAND	Sahibganj	Borio	358243	Gargari	24.998200	87.477700	SINGLE	Gargari
791	JHARKHAND	Sahibganj	Taljhari	358910	Masbera	25.062100	87.704700	SINGLE	Masbera
792	JHARKHAND	Sahibganj	Taljhari	358898	Boga	25.080100	87.693700	SINGLE	Boga
793	JHARKHAND	Sahibganj	Borio	358415	Telabani Khaplo	25.096100	87.678500	SINGLE	Telabani Khaplo
794	JHARKHAND	Sahibganj	Mandro	358182	Sahara	25.131200	87.557000	SINGLE	Sahara
795	JHARKHAND	Sahibganj	Mandro	358179	Nagarbita Mago	25.158300	87.580100	SINGLE	Nagarbita Mago
796	JHARKHAND	Sahibganj	Borio	358474	Chapa	25.172600	87.665200	SINGLE	Chapa
797	JHARKHAND	Sahibganj	Borio	358515	Bijria	25.176100	87.612700	SINGLE	Bijria
798	JHARKHAND	Simdega	Bolba	376558	Kadopani	22.366900	84.392900	SINGLE	Kadopani
799	JHARKHAND	Simdega	Bolba	376551	Kundurmunda	22.386000	84.277300	SINGLE	Kundurmunda
800	JHARKHAND	Simdega	Bolba	376559	Kiresera	22.388600	84.430000	SINGLE	Kiresera
801	JHARKHAND	Simdega	Bolba	376557	Gatigorha	22.388800	84.371900	SINGLE	Gatigorha
802	JHARKHAND	Simdega	Thethaitangar	376612	Churia	22.424300	84.460900	SINGLE	Churia


 Director
 Deptt. of Information & Publicity
 Govt. of Jharkhand



S.No.	State	Village Code	Village Name	Village_Lat	Village_Long	Cluster	Tower Location
803	JHARKHAND	376615	Thethaitangar	22.431600	84.490900	SINGLE	Kutniya
804	JHARKHAND	376542	Bolba	22.446900	84.290400	SINGLE	Letabera
805	JHARKHAND	376686	Jaldega	22.448900	84.821700	SINGLE	Pomian
806	JHARKHAND	376543	Bolba	22.461400	84.315100	SINGLE	Suadongar
807	JHARKHAND	376685	Jaldega	22.462200	84.848900	SINGLE	Parba
808	JHARKHAND	376735	Bansjor	22.471400	84.799900	SINGLE	Bendochuan
809	JHARKHAND	376603	Thethaitangar	22.472800	84.339600	SINGLE	Mararoma
810	JHARKHAND	376736	Bansjor	22.474300	84.780100	SINGLE	Bongera
811	JHARKHAND	376749	Bansjor	22.475300	84.687900	SINGLE	Urte
812	JHARKHAND	376701	Jaldega	22.489900	84.872100	SINGLE	Mangaspur
813	JHARKHAND	376689	Jaldega	22.499800	84.741400	SINGLE	Semariya
814	JHARKHAND	376688	Jaldega	22.503500	84.711600	SINGLE	Tikra
815	JHARKHAND	376769	Bano	22.541300	84.984500	SINGLE	Karkata
816	JHARKHAND	376770	Bano	22.546700	84.960400	SINGLE	Jamur Soiya
817	JHARKHAND	376772	Bano	22.556300	85.017400	SINGLE	Marikel
818	JHARKHAND	376771	Bano	22.563400	84.973600	SINGLE	Pangur
819	JHARKHAND	376707	Jaldega	22.570500	84.929300	SINGLE	Phirka
820	JHARKHAND	376587	Thethaitangar	22.582500	84.643400	SINGLE	Siringbera
821	JHARKHAND	376799	Bano	22.593100	84.947100	SINGLE	Kebetang
822	JHARKHAND	376792	Bano	22.600500	84.968800	SINGLE	Barerpa
823	JHARKHAND	376788	Bano	22.626900	84.999200	SINGLE	Barkaduil
824	JHARKHAND	376837	Bano	22.737900	84.900800	SINGLE	Beroseta
825	JHARKHAND	376828	Bano	22.745100	85.022100	SINGLE	Bera Erge
826	JHARKHAND	376830	Bano	22.753100	84.993700	SINGLE	Sutriuli
827	JHARKHAND	376468	Pakar Tanr	22.825800	84.471800	SINGLE	Katasaru
828	Maharashtra	525890	Nawapur	21.244500	74.148100	MH01	
829	Maharashtra	525891	Nawapur	21.249800	74.138800	MH01	


 3111-11/11-11
 150 Fund
 OIC Admin. Dept. of India
 Secy. Govt. of India
 Dept. of Telecom, New Delhi




S.No.	State	District	Sub-District Name	Village Code	Village Name	Village_Lat	Village_Long	Cluster	Tower Location
830	Maharashtra	Nandurbar	Akkalkuwa	525157	Kadwa Mahu	21.533100	73.965700	MH02	Kadwa Mahu
831	Maharashtra	Nandurbar	Akkalkuwa	525158	Kawali Gavhan	21.531000	73.974300	MH02	
832	Maharashtra	Nandurbar	Akkalkuwa	525084	Beti	21.627500	73.826100	MH03	
833	Maharashtra	Nandurbar	Akkalkuwa	525086	Thana	21.620400	73.816400	MH03	Thana
834	Maharashtra	Nandurbar	Akkalkuwa	525030	Sambar	21.851400	74.022900	MH04	
835	Maharashtra	Nandurbar	Akkalkuwa	525034	Welkhadi	21.850800	74.038100	MH04	Welkhadi
836	Maharashtra	Nandurbar	Akrani	525285	Pimpalchop(F.V.)	21.911500	74.049700	MH05	
837	Maharashtra	Nandurbar	Akrani	525293	Shelgada(F.V.)	21.902000	74.065800	MH05	Shelgada(F.V.)
838	Maharashtra	Nandurbar	Akrani	525287	Keli(F.V.)	21.926300	74.092300	MH06	
839	Maharashtra	Nandurbar	Akrani	525288	Thuwani(F.V.)	21.927100	74.106700	MH06	Thuwani(F.V.)
840	Maharashtra	Nandurbar	Akrani	525199	Borsisa	21.904000	74.111300	MH07	
841	Maharashtra	Nandurbar	Akrani	525295	Goradi(F.V.)	21.892500	74.098600	MH07	Goradi(F.V.)
842	Maharashtra	Nandurbar	Akrani	525299	Akwani(F.V.)	21.875000	74.122400	MH08	Akwani(F.V.)
843	Maharashtra	Nandurbar	Akrani	525203	Jalola	21.863200	74.134400	MH08	
844	Maharashtra	Nandurbar	Akrani	525291	Nimgavhan(F.V.)	21.920400	74.184100	MH09	Nimgavhan(F.V.)
845	Maharashtra	Nandurbar	Akrani	525195	Surung	21.922400	74.201300	MH09	
846	Maharashtra	Nandurbar	Akrani	525283	Astamba Forest	21.694800	74.147800	MH10	Astamba Forest
847	Maharashtra	Nandurbar	Akrani	525281	Valiamba	21.693500	74.170400	MH10	
848	Maharashtra	Gadchiroli	Etapalli	539530	Kanhalgaon (m)	19.866900	80.376300	MH100	
849	Maharashtra	Gadchiroli	Etapalli	539544	Kotakonda Bk.	19.848700	80.394400	MH100	Kotakonda Bk.
850	Maharashtra	Gadchiroli	Etapalli	539545	Kotakonda Kh.	19.826000	80.385000	MH101	Kotakonda Kh.
851	Maharashtra	Gadchiroli	Etapalli	539561	Sewari (m)	19.813800	80.369600	MH101	
852	Maharashtra	Gadchiroli	Etapalli	539631	Ekansur (s)	19.731600	80.229100	MH102	Ekansur (s)
853	Maharashtra	Gadchiroli	Mulchera	539433	Surgaon	19.737700	80.218200	MH102	
854	Maharashtra	Gadchiroli	Etapalli	539578	Bater (m)	19.737800	80.268200	MH103	
855	Maharashtra	Gadchiroli	Etapalli	539580	Dewada M	19.723700	80.292600	MH103	Dewada M
856	Maharashtra	Gadchiroli	Etapalli	539571	Kachler	19.751400	80.383200	MH104	Kachler

One Admin. Tower, Govt. of India
 Secretary, Dept. of Telecom, Govt. of India
 Dept. of Telecom, Govt. of India

S.No.	State	Village Code	Village Name	Village_Lat	Village_Long	Cluster	Tower Location
857	Maharashtra	539572	Ragadandi	19.739100	80.362600	MH104	
858	Maharashtra	539596	Deopadi	19.682400	80.548700	MH105	Deopadi
859	Maharashtra	539595	Mardkuhi (s)	19.700500	80.564600	MH105	
860	Maharashtra	539616	Besewada	19.649400	80.579500	MH106	Besewada
861	Maharashtra	539617	Koindwarsa	19.665500	80.599500	MH106	
862	Maharashtra	539638	Tambada (m)	19.690900	80.242300	MH107	
863	Maharashtra	539637	Tambada (s)	19.673300	80.241500	MH107	Tambada (s)
864	Maharashtra	539639	Doddi (m)	19.664400	80.221100	MH108	Doddi (m)
865	Maharashtra	539636	Doddi S	19.650400	80.240000	MH108	
866	Maharashtra	539821	Tondel	19.492100	80.124900	MH109	
867	Maharashtra	539822	Weigurtola	19.517700	80.082100	MH109	Weigurtola
868	Maharashtra	525355	Chinchkathi(F.V.)	21.713900	74.190800	MH111	
869	Maharashtra	525353	Pimpalbari(F.V.)	21.715200	74.202100	MH111	Pimpalbari(F.V.)
870	Maharashtra	539628	Gundjur	19.602700	80.541200	MH110	Gundjur
871	Maharashtra	539619	Mohandi	19.602100	80.561700	MH110	
872	Maharashtra	539733	Binagunda (m)	19.486600	80.834300	MH111	Binagunda (m)
873	Maharashtra	539736	Pungasur	19.458200	80.846600	MH111	
874	Maharashtra	539735	Kuwakodi	19.479900	80.881000	MH112	Kuwakodi
875	Maharashtra	539710	Parmalbhatti	19.508700	80.873900	MH112	
876	Maharashtra	539708	Fodewada (m)	19.528300	80.818900	MH113	Fodewada (m)
877	Maharashtra	539709	Turremarka M	19.522700	80.842900	MH113	
878	Maharashtra	539765	Bangadi (m)	19.506200	80.818700	MH114	
879	Maharashtra	539711	Damanmarka	19.491000	80.803600	MH114	
880	Maharashtra	539737	Gundenhod	19.497400	80.789300	MH114	Gundenhod
881	Maharashtra	539700	Korparsi	19.593600	80.665800	MH115	
882	Maharashtra	539699	Murubhusi	19.593700	80.650600	MH115	Murubhusi
883	Maharashtra	539813	Kawande	19.289600	80.707600	MH117	

S.No.	State	District	Sub-District Name	Village Code	Village Name	Village_Lat	Village_Long	Cluster	Tower Location
884	Maharashtra	Gadchiroli	Bhamragad	539810	Midadapalli	19.304900	80.705100	MH117	Midadapalli
885	Maharashtra	Gadchiroli	Bhamragad	539796	Gongwada (m)	19.344300	80.688500	MH118	Gongwada (m)
886	Maharashtra	Gadchiroli	Bhamragad	539811	Malenga	19.328700	80.723500	MH118	
887	Maharashtra	Gadchiroli	Bhamragad	539790	Koyar (m)	19.409200	80.739900	MH119	
888	Maharashtra	Gadchiroli	Bhamragad	539766	Murangal	19.416900	80.726600	MH119	Murangal
889	Maharashtra	Nandurbar	Akrani	525278	Chittar Forest	21.729100	74.185700	MH12	
890	Maharashtra	Nandurbar	Akrani	525279	Ukhaliamba	21.724500	74.199000	MH12	Ukhaliamba
891	Maharashtra	Gadchiroli	Bhamragad	539731	Gopnar	19.488300	80.708000	MH120	Gopnar
892	Maharashtra	Gadchiroli	Bhamragad	539706	Moradpar	19.506800	80.723400	MH120	
893	Maharashtra	Gadchiroli	Bhamragad	539738	Tadpar (M)	19.460200	80.730000	MH120	
894	Maharashtra	Gadchiroli	Bhamragad	539705	Dirangi (m)	19.518100	80.687700	MH121	
895	Maharashtra	Gadchiroli	Bhamragad	539712	Halodandi (m)	19.500400	80.693800	MH121	Halodandi (m)
896	Maharashtra	Gadchiroli	Bhamragad	539785	Bodange	19.347600	80.610900	MH122	
897	Maharashtra	Gadchiroli	Bhamragad	539784	Darbha	19.365300	80.623300	MH122	Darbha
898	Maharashtra	Gadchiroli	Bhamragad	539812	Ghotpadi	19.367000	80.648700	MH123	
899	Maharashtra	Gadchiroli	Bhamragad	539771	Juwi	19.386700	80.633800	MH123	Juwi
900	Maharashtra	Gadchiroli	Bhamragad	539769	Bhusewada (m)	19.408800	80.691400	MH124	
901	Maharashtra	Gadchiroli	Bhamragad	539761	Mallampodhur	19.429100	80.694900	MH124	Mallampodhur
902	Maharashtra	Gadchiroli	Bhamragad	539715	Dobhur	19.505800	80.626600	MH125	
903	Maharashtra	Gadchiroli	Bhamragad	539714	Poyarkothi	19.526900	80.630000	MH125	Poyarkothi
904	Maharashtra	Gadchiroli	Bhamragad	539730	Hindur (m)	19.466200	80.627500	MH126	
905	Maharashtra	Gadchiroli	Bhamragad	539729	Krisnar S	19.482900	80.615400	MH126	Krisnar S
906	Maharashtra	Gadchiroli	Bhamragad	539740	Hitapadi (m)	19.445600	80.638100	MH127	Hitapadi (m)
907	Maharashtra	Gadchiroli	Bhamragad	539713	Kathalasar	19.454900	80.665200	MH127	
908	Maharashtra	Gadchiroli	Bhamragad	539693	Muttenkuni	19.541100	80.541300	MH129	
909	Maharashtra	Gadchiroli	Bhamragad	539692	Padhur (s)	19.543200	80.569500	MH129	Padhur (s)
910	Maharashtra	Nandurbar	Akrani	525320	Khadkale Bk(F.V.)	21.777500	74.269500	MH13	

MAHARASHTRA
 STATE
 PUBLIC
 WORKS
 CORPORATION
 112

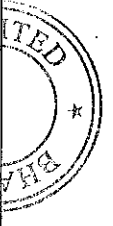


S.No.	State	Village	Village Code	Village Name	Village Lat	Village Long	Cluster	Tower Location
911	Maharashtra	Nandurbar	525322	Khadkale Kh(F.V.)	21.780000	74.284100	MH13	Khadkale Kh(F.V.)
912	Maharashtra	Gadchiroli	539722	Fundi (m)	19.480700	80.402300	MH130	
913	Maharashtra	Gadchiroli	539687	Gundapuri	19.505400	80.383200	MH130	Gundapuri
914	Maharashtra	Nandurbar	525309	Kamod Bk(F.V.)	21.857100	74.267300	MH14	
915	Maharashtra	Nandurbar	525310	Rajbarji(F.V.)	21.845900	74.278900	MH14	Rajbarji(F.V.)
916	Maharashtra	Gadchiroli	539773	Kehakapari	19.392300	80.497100	MH140	
917	Maharashtra	Gadchiroli	539749	Padtampalli	19.375900	80.481200	MH140	Padtampalli
918	Maharashtra	Gadchiroli	539800	Rela	19.319100	80.461400	MH141	Rela
919	Maharashtra	Gadchiroli	539775	Zareguda (m)	19.346600	80.507900	MH141	
920	Maharashtra	Gadchiroli	539683	Abanpalli M	19.471600	80.315700	MH142	Abanpalli M
921	Maharashtra	Gadchiroli	539684	Kandoli (m)	19.479100	80.336100	MH142	
922	Maharashtra	Nandurbar	525308	Khardi Bk(F.V.)	21.860700	74.293100	MH15	
923	Maharashtra	Nandurbar	525344	Kuklad(F.V.)	21.848200	74.297800	MH15	Kuklad(F.V.)
924	Maharashtra	Nandurbar	525313	Katra(F.V.)	21.835200	74.315500	MH16	Katra(F.V.)
925	Maharashtra	Nandurbar	525312	Sindvani(F.V.)	21.851900	74.315000	MH16	
926	Maharashtra	Nandurbar	525333	Bhusha(F.V.)	21.938000	74.301200	MH17	Bhusha(F.V.)
927	Maharashtra	Nandurbar	525327	Warwali(F.V.)	21.961000	74.304700	MH17	
928	Maharashtra	Gadchiroli	538752	Debari	20.786700	80.401800	MH18	Debari
929	Maharashtra	Gadchiroli	538753	Padiyal Job	20.792400	80.374100	MH18	
930	Maharashtra	Gadchiroli	538758	Lekurbodi	20.749200	80.364000	MH19	Lekurbodi
931	Maharashtra	Gadchiroli	538756	Murkuti	20.768300	80.360900	MH19	
932	Maharashtra	Gadchiroli	538754	Charvidand	20.722900	80.358200	MH20	Charvidand
933	Maharashtra	Gadchiroli	538778	Laxmipur Turf Tadakadand	20.729100	80.385000	MH20	
934	Maharashtra	Gadchiroli	538775	Aswalhudki	20.748800	80.436800	MH21	
935	Maharashtra	Gadchiroli	538776	Dodke	20.742200	80.443100	MH21	Dodke
936	Maharashtra	Gadchiroli	538782	Bhuryaldand	20.722600	80.448600	MH22	

Office Administrator
 Deptt. of Revenue, Govt. of India
 Deptt. of Revenue, New Delhi

S.No.	State	District	Sub District Name	Village Code	Village Name	Village_Lat	Village_Long	Cluster	Tower Location
937	Maharashtra	Gadchiroli	Korchi	538780	Jambhali	20.726200	80.438500	MH22	Jambhali
938	Maharashtra	Gadchiroli	Korchi	538786	Nawargaon (ghat)	20.730700	80.478500	MH23	Nawargaon (ghat)
939	Maharashtra	Gadchiroli	Korchi	538774	Salhe	20.734700	80.462600	MH23	
940	Maharashtra	Gadchiroli	Korchi	538773	Bharitola	20.749200	80.480100	MH24	Bharitola
941	Maharashtra	Gadchiroli	Korchi	538764	Bondena	20.758300	80.465700	MH24	
942	Maharashtra	Gadchiroli	Korchi	538741	Hitapali	20.826100	80.509700	MH25	Hitapali
943	Maharashtra	Gadchiroli	Korchi	538740	Shikaritola	20.817300	80.498800	MH25	
944	Maharashtra	Gadchiroli	Korchi	538745	Kolupadi Kasa	20.808900	80.540200	MH26	
945	Maharashtra	Gadchiroli	Korchi	538744	Muletipadi Kasa	20.819200	80.548100	MH26	Muletipadi Kasa
946	Maharashtra	Gadchiroli	Korchi	538769	Ghugawa	20.790600	80.541600	MH27	Ghugawa
947	Maharashtra	Gadchiroli	Korchi	538746	Hitkasa	20.802000	80.531500	MH27	
948	Maharashtra	Gadchiroli	Korchi	538747	Khurshipar	20.796000	80.521100	MH28	Khurshipar
949	Maharashtra	Gadchiroli	Korchi	538768	Ramsaytola	20.784300	80.529000	MH28	
950	Maharashtra	Gadchiroli	Korchi	538771	Bihate Kh	20.763000	80.520100	MH29	Bihate Kh
951	Maharashtra	Gadchiroli	Korchi	538766	Markekasa	20.772600	80.520800	MH29	
952	Maharashtra	Gadchiroli	Korchi	538772	Sohale	20.755800	80.503900	MH30	Sohale
953	Maharashtra	Gadchiroli	Korchi	538765	Zendepar	20.768800	80.496700	MH30	
954	Maharashtra	Gadchiroli	Aheri	539905	Gurja Kh	19.327700	80.268100	MH300	
955	Maharashtra	Gadchiroli	Aheri	539887	Michagunda	19.304100	80.279400	MH300	Michagunda
956	Maharashtra	Gadchiroli	Aheri	539919	Kodsepalli M	19.278000	80.263000	MH301	
957	Maharashtra	Gadchiroli	Aheri	539918	Kodsepalli S	19.282700	80.293300	MH301	Kodsepalli S
958	Maharashtra	Gadchiroli	Aheri	539921	Kodekasa	19.280300	80.322900	MH302	
959	Maharashtra	Gadchiroli	Aheri	539920	Kurumpalli	19.297500	80.329700	MH302	Kurumpalli
960	Maharashtra	Gadchiroli	Bhamragad	539806	Jonawahi	19.266500	80.344700	MH303	
961	Maharashtra	Gadchiroli	Aheri	539922	Mandra S	19.255200	80.325400	MH303	Mandra S
962	Maharashtra	Gadchiroli	Aheri	539923	Modumodgu M	19.232900	80.311100	MH304	
963	Maharashtra	Gadchiroli	Aheri	539925	Naingudam	19.215100	80.293600	MH304	Naingudam

Office Administrator
 Government of India
 Dept. of Information & Publicity

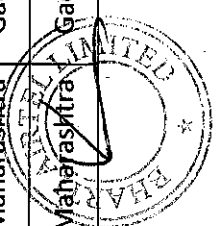


S.No.	State	Dist.	Tal.	Village Name	Village Lat	Village Long	Cluster	Tower Location
964	Maharashtra	Gadchiroli	Aheri	Timaram M	19.277000	80.090100	MH305	Timaram M
965	Maharashtra	Gadchiroli	Aheri	Timaram S	19.284100	80.094400	MH305	
966	Maharashtra	Gadchiroli	Aheri	Watra Bk M	19.262600	79.949600	MH306	Watra Bk M
967	Maharashtra	Gadchiroli	Aheri	Watra Bk S	19.249400	79.938100	MH306	
968	Maharashtra	Gadchiroli	Sironcha	Darshewada	19.131200	79.896900	MH307	Darshewada
969	Maharashtra	Gadchiroli	Sironcha	Zenda	19.136000	79.903500	MH307	
970	Maharashtra	Gadchiroli	Sironcha	Bogatagudam	19.119600	79.891200	MH308	Bogatagudam
971	Maharashtra	Gadchiroli	Sironcha	Bondra	19.125500	79.885300	MH308	
972	Maharashtra	Gadchiroli	Sironcha	Vithalraopeta Chak	19.075100	79.882600	MH309	
973	Maharashtra	Gadchiroli	Sironcha	Vithalraopeta Mal	19.064000	79.877300	MH309	Vithalraopeta Mal
974	Maharashtra	Gadchiroli	Korchi	Bihate Kala	20.753600	80.528100	MH31	Bihate Kala
975	Maharashtra	Gadchiroli	Korchi	Mundipar	20.741000	80.524600	MH31	
976	Maharashtra	Gadchiroli	Sironcha	Pirmeda	19.062700	79.913800	MH310	Pirmeda
977	Maharashtra	Gadchiroli	Sironcha	Ramannapetha Ray	19.069400	79.912200	MH310	
978	Maharashtra	Gadchiroli	Aheri	Mudewahi	19.079700	79.972700	MH311	
979	Maharashtra	Gadchiroli	Aheri	Rengulwahi	19.085800	79.983000	MH311	Rengulwahi
980	Maharashtra	Gadchiroli	Aheri	Dubbagudam	19.084200	80.001300	MH312	
981	Maharashtra	Gadchiroli	Aheri	Motukpalli S	19.089500	79.997600	MH312	Motukpalli S
982	Maharashtra	Gadchiroli	Aheri	Krishnapur M	19.079200	80.227500	MH313	Krishnapur M
983	Maharashtra	Gadchiroli	Aheri	Perkabhati S	19.067500	80.224700	MH313	
984	Maharashtra	Gadchiroli	Aheri	Sinda M	19.065300	80.251800	MH314	
985	Maharashtra	Gadchiroli	Aheri	Sinda S	19.067800	80.245000	MH314	Sinda S
986	Maharashtra	Gadchiroli	Aheri	Lowa S	18.961100	80.171200	MH315	Lowa S
987	Maharashtra	Gadchiroli	Sironcha	Yedsili	18.941700	80.185400	MH315	
988	Maharashtra	Gadchiroli	Aheri	Birhadghat	18.973200	80.265700	MH316	
989	Maharashtra	Gadchiroli	Aheri	Konjed	18.889000	80.248600	MH316	Konjed



Office Administrator
Bharatiya Jansamadhan Yojana
Deptt. of Information & Public Relations
Ministry of Information & Public Relations
New Delhi


S.No.	State	District	Sub-District Name	Village Code	Village Name	Village_Lat	Village_Long	Cluster	Tower Location
990	Maharashtra	Gadchiroli	Sironcha	540091	Kistryaplli	18.909500	80.265600	MH317	Kistryaplli
991	Maharashtra	Gadchiroli	Sironcha	540096	Korla Chak	18.907900	80.292300	MH317	
992	Maharashtra	Gadchiroli	Sironcha	540104	Patagudam	18.843600	80.341500	MH318	Patagudam
993	Maharashtra	Gadchiroli	Sironcha	540105	Rajgudam	18.829400	80.345900	MH318	
994	Maharashtra	Gadchiroli	Korchi	538793	Kale	20.726800	80.507000	MH32	
995	Maharashtra	Gadchiroli	Korchi	538799	Pandharigota	20.715600	80.502000	MH32	Pandharigota
996	Maharashtra	Gadchiroli	Sironcha	540113	Laxmipur Ry	18.816100	80.017700	MH320	
997	Maharashtra	Gadchiroli	Sironcha	540075	Nandigaon Ry.	18.825500	80.017600	MH320	Nandigaon Ry.
998	Maharashtra	Gadchiroli	Sironcha	540080	Chintalpalli	18.815600	79.939200	MH321	
999	Maharashtra	Gadchiroli	Sironcha	540069	Nagram	18.822700	79.930300	MH321	Nagram
1000	Maharashtra	Gadchiroli	Sironcha	540021	Jafrabad Chak	18.999400	79.962200	MH322	Jafrabad Chak
1001	Maharashtra	Gadchiroli	Sironcha	540026	Nemada	18.985900	79.977700	MH322	
1002	Maharashtra	Gadchiroli	Sironcha	540029	Kambalpeta Chak	18.984500	79.999100	MH323	Kambalpeta Chak
1003	Maharashtra	Gadchiroli	Sironcha	540028	Kambapeta Ry.	18.988700	79.996400	MH323	
1004	Maharashtra	Gadchiroli	Korchi	538798	Kumkot	20.706000	80.507900	MH33	Kumkot
1005	Maharashtra	Gadchiroli	Korchi	538803	Pandharapani	20.701900	80.492100	MH33	
1006	Maharashtra	Gadchiroli	Korchi	538807	Hudukduma	20.709800	80.560700	MH34	Hudukduma
1007	Maharashtra	Gadchiroli	Korchi	538796	Zagadwahi	20.708200	80.543400	MH34	
1008	Maharashtra	Gadchiroli	Korchi	538808	Bori	20.685600	80.568800	MH35	Bori
1009	Maharashtra	Gadchiroli	Korchi	538806	Gahanegata	20.690800	80.553300	MH35	



Office of the Director, Maharashtra
 Deptt. of Tele-Com. & Inform. Tech.
 New Delhi

S.No.	State	Pin Code	Village Name	Village_Lat	Village_Long	Cluster	Tower Location
1010	Maharashtra	Gadchiroli	Korchi	20.701700	80.525600	MH36	
1011	Maharashtra	Gadchiroli	Korchi	20.694000	80.538300	MH36	Jamnara
1012	Maharashtra	Gadchiroli	Korchi	20.683700	80.519800	MH37	Belgaon
1013	Maharashtra	Gadchiroli	Korchi	20.679800	80.531600	MH37	
1014	Maharashtra	Gadchiroli	Korchi	20.671200	80.486200	MH38	Dawandi
1015	Maharashtra	Gadchiroli	Korchi	20.680400	80.490400	MH38	
1016	Maharashtra	Gadchiroli	Korchi	20.668200	80.471800	MH39	Chilamtola
1017	Maharashtra	Gadchiroli	Korchi	20.678200	80.464600	MH39	
1018	Maharashtra	Gadchiroli	Korchi	20.654300	80.447500	MH40	
1019	Maharashtra	Gadchiroli	Korchi	20.649800	80.461300	MH40	Temli
1020	Maharashtra	Gadchiroli	Korchi	20.648900	80.498700	MH41	Ambekhari
1021	Maharashtra	Gadchiroli	Korchi	20.643900	80.479600	MH41	
1022	Maharashtra	Gadchiroli	Kurkheda	20.533700	80.196000	MH42	Chinegaon
1023	Maharashtra	Gadchiroli	Kurkheda	20.531600	80.211100	MH42	
1024	Maharashtra	Gadchiroli	Armori	20.357000	80.148400	MH43	Narchuli
1025	Maharashtra	Gadchiroli	Armori	20.404000	80.155500	MH43	
1026	Maharashtra	Gadchiroli	Kurkheda	20.543200	80.402000	MH44	Katalwada

S.No.	State	District	Sub-District Name	Village Code	Village Name	Village_Lat	Village_Long	Cluster	Tower Location
1027	Maharashtra	Gadchiroli	Kurkheda	538896	Kurandi (rith)	20.559800	80.374200	MH44	
1028	Maharashtra	Gadchiroli	Korchi	538828	Pratapgad	20.546000	80.496900	MH45	Pratapgad
1029	Maharashtra	Gadchiroli	Korchi	538831	Yedjal Masahat	20.558000	80.510600	MH45	
1030	Maharashtra	Gadchiroli	Korchi	538832	Chotimade	20.589400	80.564400	MH46	
1031	Maharashtra	Gadchiroli	Korchi	538834	Kosami	20.597100	80.575300	MH46	Kosami
1032	Maharashtra	Gadchiroli	Korchi	538845	Deulbhatti	20.555600	80.585300	MH48	Deulbhatti
1033	Maharashtra	Gadchiroli	Korchi	538841	Shiwarajpur	20.569800	80.576300	MH48	
1034	Maharashtra	Gadchiroli	Korchi	538853	Gotatola	20.543200	80.595000	MH49	Gotatola
1035	Maharashtra	Gadchiroli	Korchi	538854	Kameli	20.538000	80.610400	MH49	
1036	Maharashtra	Gadchiroli	Korchi	538856	Kohakabodi	20.523800	80.596600	MH50	Kohakabodi
1037	Maharashtra	Gadchiroli	Korchi	538858	Putargondi	20.520400	80.569600	MH50	
1038	Maharashtra	Gadchiroli	Korchi	538866	Nyahakal	20.488200	80.553700	MH51	Nyahakal
1039	Maharashtra	Gadchiroli	Korchi	538859	Talwargad	20.480100	80.534400	MH51	
1040	Maharashtra	Gadchiroli	Korchi	538860	Tekameta	20.490900	80.575200	MH51	
1041	Maharashtra	Gadchiroli	Korchi	538863	Botezari	20.466600	80.602300	MH52	Botezari
1042	Maharashtra	Gadchiroli	Korchi	538864	Narkasa	20.478900	80.592700	MH52	
1043	Maharashtra	Gadchiroli	Kurkheda	538730	Huryaldand	20.478000	80.7440400	MH53	

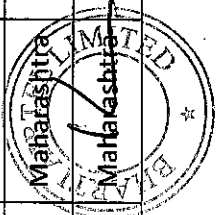


S.No.	State	Post	Pin Code	Village Name	Village Lat	Village Long	Cluster	Tower Location
1044	Maharashtra	Gadchiroli	538732	Yedaskuhi Masehat	20.496500	80.445100	MH53	Yedaskuhi Masehat
1045	Maharashtra	Gadchiroli	538733	Gangsaitola	20.489900	80.464500	MH54	
1046	Maharashtra	Gadchiroli	538731	Kumalpar (rith)	20.473100	80.463300	MH54	Kumalpar (rith)
1047	Maharashtra	Gadchiroli	538891	Mangewada	20.445900	80.402000	MH55	Mangewada
1048	Maharashtra	Gadchiroli	538882	Yernagad	20.459500	80.426800	MH55	
1049	Maharashtra	Gadchiroli	538892	Ambezari	20.416700	80.416500	MH56	Ambezari
1050	Maharashtra	Gadchiroli	538905	Darachi	20.431500	80.433100	MH56	
1051	Maharashtra	Gadchiroli	538537	Nawargaon (makhta)	20.460400	80.290700	MH60	Nawargaon (makhta)
1052	Maharashtra	Gadchiroli	538536	Nawargaon Alias Ramtola	20.469600	80.284300	MH60	
1053	Maharashtra	Gadchiroli	538982	Rajoli	20.257100	80.260100	MH61	Rajoli
1054	Maharashtra	Gadchiroli	538956	Shiwagata	20.310400	80.236100	MH61	
1055	Maharashtra	Gadchiroli	538898	Kisneli	20.417500	80.585200	MH62	
1056	Maharashtra	Gadchiroli	538897	Wadgaon	20.435000	80.596500	MH62	Wadgaon
1057	Maharashtra	Gadchiroli	538895	Lahanzeliya	20.426400	80.479200	MH63	Lahanzeliya
1058	Maharashtra	Gadchiroli	538904	Murzar	20.419800	80.467300	MH63	
1059	Maharashtra	Gadchiroli	538906	Batmarhan	20.411900	80.452300	MH64	

श्री. राजेश अशोक शिंदे
 Director
 One Adhaar per Family Fund
 Project
 Dept. of Telecomm. Govt. of India
 New Delhi



S.No.	State	District	Sub District Name	Village Code	Village Name	Village Lat	Village Long	Cluster	Tower Location
1060	Maharashtra	Gadchiroli	Dhanora	538903	Charwahi	20.396300	80.473000	MH64	Charwahi
1061	Maharashtra	Gadchiroli	Dhanora	538902	Gurekasa	20.380600	80.503100	MH65	
1062	Maharashtra	Gadchiroli	Dhanora	538914	Hirange	20.363100	80.508700	MH65	Hirange
1063	Maharashtra	Gadchiroli	Dhanora	538912	Gotatola	20.373500	80.463300	MH66	
1064	Maharashtra	Gadchiroli	Dhanora	538913	Rengagaon	20.355200	80.475700	MH66	Rengagaon
1065	Maharashtra	Gadchiroli	Dhanora	538924	Belgaon	20.324900	80.451800	MH67	Belgaon
1066	Maharashtra	Gadchiroli	Dhanora	538925	Khedegaon	20.340300	80.459500	MH67	
1067	Maharashtra	Gadchiroli	Dhanora	538963	Dabba	20.296000	80.359300	MH68	
1068	Maharashtra	Gadchiroli	Dhanora	538965	Dhawari	20.311600	80.337700	MH68	Dhawari
1069	Maharashtra	Gadchiroli	Dhanora	538962	Parasvahir	20.305600	80.349500	MH68	
1070	Maharashtra	Gadchiroli	Dhanora	538995	Irpundi	20.215400	80.329000	MH69	
1071	Maharashtra	Gadchiroli	Dhanora	538993	Markagaon	20.236100	80.338700	MH69	Markagaon
1072	Maharashtra	Gadchiroli	Gadchiroli	539194	Karkazora	20.042200	80.052500	MH70	Karkazora
1073	Maharashtra	Gadchiroli	Gadchiroli	539191	Pekinkasa	20.045300	80.097600	MH70	
1074	Maharashtra	Gadchiroli	Dhanora	539009	Gattepayli	20.172500	80.223100	MH71	Gattepayli
1075	Maharashtra	Gadchiroli	Dhanora	539020	Horakasa	20.159700	80.218500	MH71	
1076	Maharashtra	Gadchiroli	Dhanora	539042	Makepayli	20.128100	80.239800	MH72	

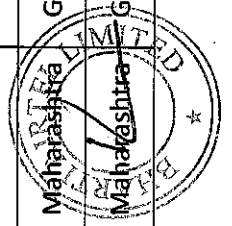


S.No.	State	Village	Village Code	Village Name	Village Lat	Village Long	Cluster	Tower Location
1077	Maharashtra	Gadchiroli	539049	Rakhatola	20.103100	80.220900	MH72	Rakhatola
1078	Maharashtra	Gadchiroli	539051	Gumadi	20.074700	80.279500	MH73	
1079	Maharashtra	Gadchiroli	539052	Yadasagondi	20.073500	80.301800	MH73	Yadasagondi
1080	Maharashtra	Gadchiroli	539024	Hipaner	20.124600	80.304500	MH75	Hipaner
1081	Maharashtra	Gadchiroli	539041	Kupaner	20.105200	80.303400	MH75	
1082	Maharashtra	Gadchiroli	539007	Bodiri	20.156000	80.381900	MH76	Bodiri
1083	Maharashtra	Gadchiroli	539063	Hatanjur	20.173200	80.390200	MH76	
1084	Maharashtra	Gadchiroli	539027	Chimrikal	20.137300	80.400400	MH77	Chimrikal
1085	Maharashtra	Gadchiroli	539036	Kisner	20.119400	80.388700	MH77	
1086	Maharashtra	Gadchiroli	539038	Michagaon	20.115100	80.333200	MH78	Michagaon
1087	Maharashtra	Gadchiroli	539025	Padaboriya	20.134000	80.343100	MH78	
1088	Maharashtra	Gadchiroli	539039	Kachakal	20.091500	80.328800	MH79	Kachakal
1089	Maharashtra	Gadchiroli	539055	Tulmer	20.102300	80.352200	MH79	
1090	Maharashtra	Gadchiroli	539073	Kondekal	20.068500	80.361900	MH80	
1091	Maharashtra	Gadchiroli	539054	Pathargota	20.075600	80.336300	MH80	Pathargota
1092	Maharashtra	Gadchiroli	539032	Haikanhar	20.113300	80.496300	MH81	Haikanhar
1093	Maharashtra	Gadchiroli	539030	Morchul	20.132700	80.497000	MH81	

Office Address: 100, USO Fund
 Bhabha Engineering Research Centre
 Deptt. of Telecommunication of India,
 100, Bhabha Road, Mumbai



S.No.	State	District	Sub-District Name	Village Code	Village Name	Village_Lat	Village_Long	Cluster	Tower Location
1094	Maharashtra	Gadchiroli	Dhanora	539085	Jambhalizora	20.037400	80.286900	MH82	
1095	Maharashtra	Gadchiroli	Dhanora	539084	Yedampayli Kh	20.040300	80.262600	MH82	Yedampayli Kh
1096	Maharashtra	Gadchiroli	Dhanora	539078	Fulbodi	20.065000	80.217500	MH83	Fulbodi
1097	Maharashtra	Gadchiroli	Dhanora	539077	Latzora	20.062100	80.239000	MH83	
1098	Maharashtra	Gadchiroli	Dhanora	539080	Kanhalgaon	20.054400	80.199500	MH84	
1099	Maharashtra	Gadchiroli	Gadchiroli	539196	Keligatta	20.040800	80.193200	MH84	Keligatta
1100	Maharashtra	Gadchiroli	Dhanora	539081	Hanpayli	20.029600	80.214000	MH85	
1101	Maharashtra	Gadchiroli	Gadchiroli	539208	Jaller	20.011700	80.211100	MH85	Jaller
1102	Maharashtra	Gadchiroli	Gadchiroli	539209	Korkuti	19.972500	80.238200	MH86	
1103	Maharashtra	Gadchiroli	Gadchiroli	539217	Nagweli	19.975900	80.218000	MH86	Nagweli
1104	Maharashtra	Gadchiroli	Etapalli	539514	Hanapalli	19.959200	80.417000	MH87	
1105	Maharashtra	Gadchiroli	Etapalli	539516	Recha	19.958100	80.436500	MH87	Recha
1106	Maharashtra	Gadchiroli	Etapalli	539515	Sarkheda	19.965700	80.453300	MH88	Sarkheda
1107	Maharashtra	Gadchiroli	Etapalli	539507	Umargatta	19.982800	80.443800	MH88	
1108	Maharashtra	Gadchiroli	Etapalli	539501	Channabodi	19.992100	80.468400	MH89	
1109	Maharashtra	Gadchiroli	Etapalli	539496	Dolanda	20.008900	80.478200	MH89	Dolanda
1110	Maharashtra	Gadchiroli	Dhanora	539090	Bhimpur	20.019300	80.336100	MH90	Bhimpur

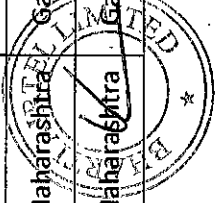


Office Administration, Govt. of India
 Director General of Telecommunications
 Dept. of Telecommunications, Govt. of India
 New Delhi

S.No.	State	Village Name	Village Lat	Village Long	Cluster	Tower Location
1111	Maharashtra	Gadchiroli	20.030300	80.333900	MH90	
1112	Maharashtra	Gadchiroli	19.997700	80.338200	MH91	Jappi
1113	Maharashtra	Gadchiroli	20.011900	80.349300	MH91	
1114	Maharashtra	Gadchiroli	20.014900	80.387200	MH92	Jambulgatta
1115	Maharashtra	Gadchiroli	20.009900	80.371100	MH92	
1116	Maharashtra	Gadchiroli	19.994600	80.300400	MH93	Bhendi Kanhar
1117	Maharashtra	Gadchiroli	20.009500	80.296300	MH93	
1118	Maharashtra	Gadchiroli	19.864800	80.046100	MH95	Made Mudholi
1119	Maharashtra	Gadchiroli	19.849000	80.034100	MH95	
1120	Maharashtra	Gadchiroli	19.834800	80.040300	MH96	Chapalwada Chak
1121	Maharashtra	Gadchiroli	19.838300	80.048300	MH96	
1122	Maharashtra	Gadchiroli	19.900900	80.346100	MH97	Karka Kh
1123	Maharashtra	Gadchiroli	19.883200	80.350400	MH97	
1124	Maharashtra	Gadchiroli	19.880600	80.315600	MH98	Koindul
1125	Maharashtra	Gadchiroli	19.896500	80.325100	MH98	
1126	Maharashtra	Gadchiroli	19.842500	80.281800	MH99	
1127	Maharashtra	Gadchiroli	19.853200	80.292200	MH99	Zurri S.

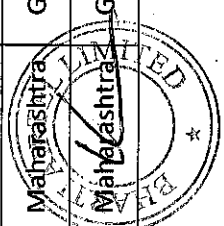


S.No.	State	District	Sub District Name	Village Code	Village Name	Village Lat	Village Long	Cluster	Tower Location
1128	Maharashtra	Gadchiroli	Sironcha	540120	Aipeta Ry.	18.745800	80.047900	SINGLE	Aipeta Ry.
1129	Maharashtra	Gadchiroli	Aheri	539884	Aldandi (m)	19.395100	80.317900	SINGLE	Aldandi (m)
1130	Maharashtra	Gadchiroli	Etapalli	539635	Alenga (m)	19.659900	80.268800	SINGLE	Alenga (m)
1131	Maharashtra	Gadchiroli	Aheri	539946	Ambezara	19.141300	79.971200	SINGLE	Ambezara
1132	Maharashtra	Gadchiroli	Sironcha	540100	Amdeli	18.850100	80.130300	SINGLE	Amdeli
1133	Maharashtra	Gadchiroli	Aheri	539832	Appapalli (m)	19.506900	80.004500	SINGLE	Appapalli (m)
1134	Maharashtra	Gadchiroli	Sironcha	540086	Arda	18.792700	79.969300	SINGLE	Arda
1135	Maharashtra	Gadchiroli	Aheri	539899	Arenda	19.379200	80.258300	SINGLE	Arenda
1136	Maharashtra	Gadchiroli	Dhanora	538940	Arjuni	20.391300	80.313900	SINGLE	Arjuni
1137	Maharashtra	Gadchiroli	Aheri	539924	Asa M	19.225700	80.269300	SINGLE	Asa M
1138	Maharashtra	Gadchiroli	Aheri	539976	Asali (m)	19.068700	80.265200	SINGLE	Asali (m)
1139	Maharashtra	Gadchiroli	Korchi	538833	Badimade	20.582800	80.547000	SINGLE	Badimade
1140	Maharashtra	Gadchiroli	Etapalli	539646	Bande (m)	19.616400	80.337000	SINGLE	Bande (m)
1141	Maharashtra	Gadchiroli	Dhanora	538901	Bandhur	20.393400	80.545000	SINGLE	Bandhur
1142	Maharashtra	Gadchiroli	Etapalli	539640	Barsewada (m)	19.651300	80.191400	SINGLE	Barsewada (m)
1143	Maharashtra	Gadchiroli	Chamorshi	539293	Bawanchuwa	19.947900	80.121100	SINGLE	Bawanchuwa
1144	Maharashtra	Gadchiroli	Chamorshi	539372	Belgatta Chak	19.858800	79.980400	SINGLE	Belgatta Chak



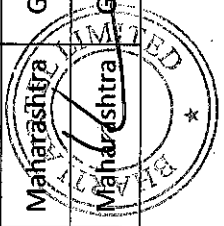
S.No.	State	Dist	Tal	Village Name Code	Village Name	Village Lat	Village Long	Cluster	Tower Location
1145	Maharashtra	Gadchiroli	Dhanora	539083	Bhapada	20.026000	80.242400	SINGLE	Bhapada
1146	Maharashtra	Gadchiroli	Korchi	538787	Bhimpur	20.742400	80.497800	SINGLE	Bhimpur
1147	Maharashtra	Gadchiroli	Dhanora	538920	Bodhankheda	20.321700	80.554100	SINGLE	Bodhankheda
1148	Maharashtra	Gadchiroli	Etapalli	539624	Bodmeta	19.560500	80.426800	SINGLE	Bodmeta
1149	Maharashtra	Gadchiroli	Sironcha	540088	Bodukasa Ry	18.948800	80.247100	SINGLE	Bodukasa Ry
1150	Maharashtra	Gadchiroli	Dhanora	539060	Botehur	20.084500	80.541200	SINGLE	Botehur
1151	Maharashtra	Gadchiroli	Korchi	538770	Botekasa	20.771800	80.542100	SINGLE	Botekasa
1152	Maharashtra	Gadchiroli	Aheri	539833	Botlacheru	19.509800	80.041300	SINGLE	Botlacheru
1153	Maharashtra	Gadchiroli	Etapalli	539569	Burgi (m)	19.727800	80.409700	SINGLE	Burgi (m)
1154	Maharashtra	Gadchiroli	Etapalli	539629	Chandanweli (s)	19.683600	80.151700	SINGLE	Chandanweli (s)
1155	Maharashtra	Gadchiroli	Chamorshi	539345	Chaparala	19.579400	79.819300	SINGLE	Chaparala
1156	Maharashtra	Gadchiroli	Aheri	539931	Chhalledwada	19.233300	80.169200	SINGLE	Chhalledwada
1157	Maharashtra	Gadchiroli	Sironcha	540011	Chikayala	19.056000	79.928300	SINGLE	Chikayala
1158	Maharashtra	Gadchiroli	Dhanora	538948	Chingali	20.361400	80.242000	SINGLE	Chingali
1159	Maharashtra	Gadchiroli	Aheri	539896	Chirepalli	19.325100	80.156100	SINGLE	Chirepalli
1160	Maharashtra	Gadchiroli	Sironcha	540111	Chittur Ry	18.775000	80.111100	SINGLE	Chittur Ry
1161	Maharashtra	Gadchiroli	Aheri	539929	Chitweli	19.171700	80.350900	SINGLE	Chitweli

S.No.	State	District	Sub District Name	Village Code	Village Name	Village_Lat	Village_Long	Cluster	Tower Location
1162	Maharashtra	Gadchiroli	Kurkheda	538698	Dalli	20.541900	80.334800	SINGLE	Dalli
1163	Maharashtra	Gadchiroli	Dhanora	538964	Darchi	20.282600	80.389200	SINGLE	Darchi
1164	Maharashtra	Gadchiroli	Mulchera	539439	Deshbandhugram	19.681700	80.029500	SINGLE	Deshbandhugram
1165	Maharashtra	Gadchiroli	Kurkheda	538720	Dholdongri	20.483400	80.306300	SINGLE	Dholdongri
1166	Maharashtra	Gadchiroli	Aheri	539975	Dodger	19.090700	80.241500	SINGLE	Dodger
1167	Maharashtra	Gadchiroli	Bhamragad	539746	Dudepalli	19.439000	80.454700	SINGLE	Dudepalli
1168	Maharashtra	Gadchiroli	Etapalli	539648	Ekara Bk.	19.614600	80.267000	SINGLE	Ekara Bk.
1169	Maharashtra	Gadchiroli	Etapalli	539658	Ekara Kh.	19.616500	80.299600	SINGLE	Ekara Kh.
1170	Maharashtra	Gadchiroli	Korchi	538777	Fulgondi	20.733800	80.409500	SINGLE	Fulgondi
1171	Maharashtra	Gadchiroli	Etapalli	539536	Gadadapalli	19.899800	80.295100	SINGLE	Gadadapalli
1172	Maharashtra	Gadchiroli	Dhanora	538918	Gajamendhi	20.337800	80.582300	SINGLE	Gajamendhi
1173	Maharashtra	Gadchiroli	Mulchera	539458	Ganeshnagar	19.660000	80.035900	SINGLE	Ganeshnagar
1174	Maharashtra	Gadchiroli	Sironcha	540036	Garkaptha M.	18.932000	79.973600	SINGLE	Garkaptha M.
1175	Maharashtra	Gadchiroli	Dhanora	538928	Gatanyeli	20.331300	80.395000	SINGLE	Gatanyeli
1176	Maharashtra	Gadchiroli	Mulchera	539438	Gatta	19.714300	80.034600	SINGLE	Gatta
1177	Maharashtra	Gadchiroli	Etapalli	539686	Gattepalli	19.416200	80.363100	SINGLE	Gattepalli
1178	Maharashtra	Gadchiroli	Etapalli	539577	Gattepalli (S)	19.759800	80.242400	SINGLE	Gattepalli (s)




S.No.	State	Village Code	Village Name	Village_Lat	Village_Long	Cluster	Tower Location
1179	Maharashtra	Gadchiroli	Etapalli	19.558000	80.392300	SINGLE	Godeli (m)
1180	Maharashtra	Gadchiroli	Bhamragad	19.389500	80.602900	SINGLE	Golaguda
1181	Maharashtra	Gadchiroli	Bhamragad	19.352100	80.404100	SINGLE	Goranur (m)
1182	Maharashtra	Gadchiroli	Etapalli	19.578900	80.501100	SINGLE	Gorgatta (m)
1183	Maharashtra	Gadchiroli	Aheri	19.117100	80.123600	SINGLE	Govindgaon
1184	Maharashtra	Gadchiroli	Etapalli	19.856200	80.464300	SINGLE	Gudram
1185	Maharashtra	Gadchiroli	Etapalli	19.968400	80.290600	SINGLE	Gumadi m
1186	Maharashtra	Gadchiroli	Etapalli	19.881300	80.435000	SINGLE	Gundam
1187	Maharashtra	Gadchiroli	Aheri	19.143000	80.151200	SINGLE	Gundera S
1188	Maharashtra	Gadchiroli	Bhamragad	19.541400	80.641100	SINGLE	Gundurwahi
1189	Maharashtra	Gadchiroli	Aheri	19.450500	80.194300	SINGLE	Gurja Bk
1190	Maharashtra	Gadchiroli	Etapalli	19.707700	80.593600	SINGLE	Hachbodi
1191	Maharashtra	Gadchiroli	Dhanora	20.094800	80.416100	SINGLE	Hadapeth
1192	Maharashtra	Gadchiroli	Bhamragad	19.501500	80.563100	SINGLE	Halver
1193	Maharashtra	Gadchiroli	Korchi	20.799800	80.506300	SINGLE	Hetalkasa
1194	Maharashtra	Gadchiroli	Mulchera	19.724300	80.117100	SINGLE	Hetalkasa
1195	Maharashtra	Gadchiroli	Etapalli	19.690900	80.402700	SINGLE	Hetalkasa

S.No.	State	District	Sub-District Name	Village Code	Village Name	Village_Lat	Village_Long	Cluster	Tower Location
1196	Maharashtra	Gadchiroli	Etapalli	539592	Hikker (m)	19.689000	80.669300	SINGLE	Hikker (m)
1197	Maharashtra	Gadchiroli	Bhamragad	539760	Hindewade (m)	19.419000	80.664300	SINGLE	Hindewade (m)
1198	Maharashtra	Gadchiroli	Bhamragad	539799	Hitalwara	19.321500	80.621600	SINGLE	Hitalwara
1199	Maharashtra	Gadchiroli	Bhamragad	539770	Irpanar (s)	19.392400	80.663400	SINGLE	Irpanar (s)
1200	Maharashtra	Gadchiroli	Armori	538567	Jambhali	20.388400	80.219800	SINGLE	Jambhali
1201	Maharashtra	Gadchiroli	Etapalli	539613	Jambiya	19.624300	80.491000	SINGLE	Jambiya
1202	Maharashtra	Gadchiroli	Dhanora	538943	Japtalai	20.337100	80.242400	SINGLE	Japtalai
1203	Maharashtra	Gadchiroli	Sironcha	540018	Jarjipetha	19.042600	79.987600	SINGLE	Jarjipetha
1204	Maharashtra	Gadchiroli	Aheri	539881	Kachler	19.437400	80.253500	SINGLE	Kachler
1205	Maharashtra	Gadchiroli	Gadchiroli	539215	Kadasi	19.945600	80.164600	SINGLE	Kadasi
1206	Maharashtra	Gadchiroli	Korchi	538739	Kaimul	20.811400	80.483800	SINGLE	Kaimul
1207	Maharashtra	Gadchiroli	Aheri	539992	Kalled	18.967100	80.196700	SINGLE	Kalled
1208	Maharashtra	Gadchiroli	Dhanora	539028	Kamangad	20.124400	80.431900	SINGLE	Kamangad
1209	Maharashtra	Gadchiroli	Etapalli	539560	Kamke Alias Ghotsur	19.777100	80.351700	SINGLE	Kamke Alias Ghotsur
1210	Maharashtra	Gadchiroli	Etapalli	539685	Kandoli (s)	19.472700	80.364300	SINGLE	Kandoli (s)
1211	Maharashtra	Gadchiroli	Bhamragad	539742	Karampalli	19.452200	80.574900	SINGLE	Karampalli
1212	Maharashtra	Gadchiroli	Etapalli	539645	Karampalli (s)	19.657500 80.297500	80.297500	SINGLE	Karampalli (s)

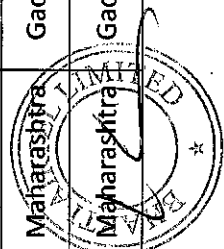


Office of the District Surveyor
Gadchiroli District
Deputy Commissioner, Gadchiroli
New Delhi

S.No.	State	Village Name	Village Code	Village Name	Village Lat	Village Long	Cluster	Tower Location
1213	Maharashtra	Gadchiroli	Aheri	Karancha S	19.111700	80.052600	SINGLE	Karancha S
1214	Maharashtra	Gadchiroli	Etapalli	Karrem (m)	19.890100	80.410800	SINGLE	Karrem (m)
1215	Maharashtra	Gadchiroli	Aheri	Kasampalli	19.427100	80.188400	SINGLE	Kasampalli
1216	Maharashtra	Gadchiroli	Etapalli	Kasansur	19.835600	80.360200	SINGLE	Kasansur
1217	Maharashtra	Gadchiroli	Dhanora	Katezari	20.191400	80.177700	SINGLE	Katezari
1218	Maharashtra	Gadchiroli	Dhanora	Kawadikasa	20.392700	80.391900	SINGLE	Kawadikasa
1219	Maharashtra	Gadchiroli	Dhanora	Kehakawahimal	20.291300	80.522900	SINGLE	Kehakawahimal
1220	Maharashtra	Gadchiroli	Aheri	Kerneli S	19.156500	79.942000	SINGLE	Kerneli S
1221	Maharashtra	Gadchiroli	Bhamragad	Khandinenda Wadi	19.510500	80.474900	SINGLE	Khandinenda Wadi
1222	Maharashtra	Gadchiroli	Korchi	Khirutola	20.783700	80.514300	SINGLE	Khirutola
1223	Maharashtra	Gadchiroli	Dhanora	Khutgaon	20.172800	80.180200	SINGLE	Khutgaon
1224	Maharashtra	Gadchiroli	Bhamragad	Kodape	19.482800	80.489300	SINGLE	Kodape
1225	Maharashtra	Gadchiroli	Etapalli	Kohaka	19.954800	80.344900	SINGLE	Kohaka
1226	Maharashtra	Gadchiroli	Etapalli	Kondawahi m	19.843100	80.231100	SINGLE	Kondawahi m
1227	Maharashtra	Gadchiroli	Etapalli	Kornar (m)	19.706000	80.369500	SINGLE	Kornar (m)
1228	Maharashtra	Gadchiroli	Dhanora	Kosami	20.400300	80.577200	SINGLE	Kosami
1229	Maharashtra	Gadchiroli	Bhamragad	Kosfundli(m)	19.445000	80.488900	SINGLE	Kosfundli(m)




S.No.	State	District	Sub-District Name	Village Code	Village Name	Village_Lat	Village_Long	Cluster	Tower Location
1230	Maharashtra	Gadchiroli	Sironcha	540144	Kotapalli Ry	18.715500	80.097900	SINGLE	Kotapalli Ry
1231	Maharashtra	Gadchiroli	Chamorshi	539367	Kothari	19.870800	80.073700	SINGLE	Kothari
1232	Maharashtra	Gadchiroli	Etapalli	539534	Kotmi	19.875000	80.250000	SINGLE	Kotmi
1233	Maharashtra	Gadchiroli	Sironcha	540108	Kottur Ry	18.779600	80.264800	SINGLE	Kottur Ry
1234	Maharashtra	Gadchiroli	Aheri	539974	Krishnapur S	19.082900	80.213700	SINGLE	Krishnapur S
1235	Maharashtra	Gadchiroli	Bhamragad	539691	Kucher (m)	19.528300	80.505400	SINGLE	Kucher (m)
1236	Maharashtra	Gadchiroli	Bhamragad	539747	Kudkeli	19.423000	80.420900	SINGLE	Kudkeli
1237	Maharashtra	Gadchiroli	Korchi	538820	Kukdel	20.669900	80.505800	SINGLE	Kukdel
1238	Maharashtra	Gadchiroli	Etapalli	539563	Kukeli (m)	19.779700	80.390900	SINGLE	Kukeli (m)
1239	Maharashtra	Gadchiroli	Bhamragad	539744	Kumarguda	19.444100	80.540000	SINGLE	Kumarguda
1240	Maharashtra	Gadchiroli	Etapalli	539568	Kundum	19.751400	80.459900	SINGLE	Kundum
1241	Maharashtra	Gadchiroli	Etapalli	539627	Kunjemarka (m)	19.591100	80.524200	SINGLE	Kunjemarka (m)
1242	Maharashtra	Gadchiroli	Aheri	539957	Lakhanguda S	19.097300	80.200200	SINGLE	Lakhanguda S
1243	Maharashtra	Gadchiroli	Aheri	539936	Lingampalli	19.159000	80.187500	SINGLE	Lingampalli
1244	Maharashtra	Gadchiroli	Gadchiroli	539170	Mademul	20.131300	80.116800	SINGLE	Mademul
1245	Maharashtra	Gadchiroli	Korchi	538790	Majumkhadka	20.742800	80.558100	SINGLE	Majumkhadka
1246	Maharashtra	Gadchiroli	Chamorshi	539393	Makepalli Chak No.3	19.806300	80.073000	SINGLE	Makepalli Chak No.3




Office of the District Collector
Gadchiroli District
Chamorshi Sub-District
Deputy Commissioner

S.No.	State	Village Code	Village Name	Village Lat	Village Long	Cluster	Tower Location
1247	Maharashtra	Gadchiroli	Chamorshi	19.833000	80.080000	SINGLE	Makepalli Chak No.4
1248	Maharashtra	Gadchiroli	Etapalli	19.979500	80.359100	SINGLE	Malangatta
1249	Maharashtra	Gadchiroli	Etapalli	19.611600	80.388300	SINGLE	Mallampad (s)
1250	Maharashtra	Gadchiroli	Armori	20.440600	80.230300	SINGLE	Mangda
1251	Maharashtra	Gadchiroli	Etapalli	19.461400	80.283600	SINGLE	Mangutha (m)
1252	Maharashtra	Gadchiroli	Etapalli	19.964900	80.520600	SINGLE	Manjigad
1253	Maharashtra	Gadchiroli	Bhamragad	19.520500	80.436200	SINGLE	Mardahur
1254	Maharashtra	Gadchiroli	Dhanora	20.376300	80.581800	SINGLE	Markagaon
1255	Maharashtra	Gadchiroli	Etapalli	19.538200	80.328400	SINGLE	Markal
1256	Maharashtra	Gadchiroli	Bhamragad	19.567500	80.640000	SINGLE	Markanar
1257	Maharashtra	Gadchiroli	Etapalli	19.693200	80.304200	SINGLE	Maveli(m)
1258	Maharashtra	Gadchiroli	Dhanora	20.217700	80.291100	SINGLE	Mendha
1259	Maharashtra	Gadchiroli	Dhanora	20.161600	80.201400	SINGLE	Mendhatola
1260	Maharashtra	Gadchiroli	Aheri	18.997100	80.269400	SINGLE	Metigudam
1261	Maharashtra	Gadchiroli	Korchi	20.696800	80.458400	SINGLE	Mohagaon
1262	Maharashtra	Gadchiroli	Mulchera	19.691100	80.069900	SINGLE	Morkhandi Rith
1263	Maharashtra	Gadchiroli	Korchi	20.434900	80.537400	SINGLE	Motazaliya



S.No.	State	District	Sub District Name	Village Code	Village Name	Village_Lat	Village_Long	Cluster	Tower Location
1264	Maharashtra	Gadchiroli	Sironcha	539999	Moyabinpetha	19.111400	79.872600	SINGLE	Moyabinpetha
1265	Maharashtra	Gadchiroli	Sironcha	540117	Mugapur	18.778300	79.994500	SINGLE	Mugapur
1266	Maharashtra	Gadchiroli	Chamorshi	539239	Murkhala Chak	19.911600	79.844300	SINGLE	Murkhala Chak
1267	Maharashtra	Gadchiroli	Etapalli	539553	Musaramguda S.	19.830700	80.308300	SINGLE	Musaramguda S.
1268	Maharashtra	Gadchiroli	Korchi	538826	Nadekal Alias Belkathi	20.583500	80.490000	SINGLE	Nadekal Alias Belkathi
1269	Maharashtra	Gadchiroli	Etapalli	539582	Nagulwadi (m)	19.669800	80.331600	SINGLE	Nagulwadi (m)
1270	Maharashtra	Gadchiroli	Aheri	539917	Nainer M	19.251800	80.272600	SINGLE	Nainer M
1271	Maharashtra	Gadchiroli	Etapalli	539535	Nainguda	19.871700	80.295600	SINGLE	Nainguda
1272	Maharashtra	Gadchiroli	Korchi	538749	Nandali	20.785800	80.488700	SINGLE	Nandali
1273	Maharashtra	Gadchiroli	Sironcha	540074	Nandigaon Chak	18.820100	80.034900	SINGLE	Nandigaon Chak
1274	Maharashtra	Gadchiroli	Etapalli	539585	Nandwadi	19.707100	80.489400	SINGLE	Nandwadi
1275	Maharashtra	Gadchiroli	Sironcha	540009	Narsayyapalli	19.082400	79.900700	SINGLE	Narsayyapalli
1276	Maharashtra	Gadchiroli	Gadchiroli	539102	Navargaon	20.286600	80.025400	SINGLE	Navargaon
1277	Maharashtra	Gadchiroli	Dhanora	538870	Nimgaon	20.396900	80.282900	SINGLE	Nimgaon
1278	Maharashtra	Gadchiroli	Dhanora	539058	Paidi	20.098300	80.468900	SINGLE	Paidi
1279	Maharashtra	Gadchiroli	Kurkheda	538715	Palapundi	20.504400	80.415600	SINGLE	Palapundi
1280	Maharashtra	Gadchiroli	Dhanora	539066	Palasgaon	20.082900	80.482300	SINGLE	Palasgaon



D/O. Authority, Govt. of India
Secretary, Dept. of Health
Dept. of Health, Delhi

S.No.	State	District	Village Code	Village Name	Village_Lat	Village_Long	Cluster	Tower Location
1281	Maharashtra	Gadchiroli	539902	Palle S	19.360900	80.333900	SINGLE	Palle S
1282	Maharashtra	Gadchiroli	539610	Pamajiguda (s)	19.608600	80.445900	SINGLE	Pamajiguda (s)
1283	Maharashtra	Gadchiroli	539665	Pandelwahi (m)	19.549300	80.228200	SINGLE	Pandelwahi (m)
1284	Maharashtra	Gadchiroli	539804	Parli M	19.287300	80.371900	SINGLE	Parli M
1285	Maharashtra	Gadchiroli	540010	Parsewada	19.069900	79.923200	SINGLE	Parsewada
1286	Maharashtra	Gadchiroli	539955	Pattigaon M	19.116800	80.218800	SINGLE	Pattigaon M
1287	Maharashtra	Gadchiroli	539026	Paurwel	20.139500	80.371900	SINGLE	Paurwel
1288	Maharashtra	Gadchiroli	539278	Pavilasanpeth	19.925700	80.031200	SINGLE	Pavilasanpeth
1289	Maharashtra	Gadchiroli	539057	Pekin Mudza	20.091400	80.448400	SINGLE	Pekin Mudza
1290	Maharashtra	Gadchiroli	540106	Pendalaya	18.807000	80.325100	SINGLE	Pendalaya
1291	Maharashtra	Gadchiroli	538656	Pitesur	20.694200	80.315000	SINGLE	Pitesur
1292	Maharashtra	Gadchiroli	539720	Pokur	19.486100	80.453000	SINGLE	Pokur
1293	Maharashtra	Gadchiroli	539072	Pulkhal	20.063800	80.400900	SINGLE	Pulkhal
1294	Maharashtra	Gadchiroli	540103	Pulligudam	18.865400	80.244500	SINGLE	Pulligudam
1295	Maharashtra	Gadchiroli	539557	Punnur (s)	19.810500	80.332400	SINGLE	Punnur (s)
1296	Maharashtra	Gadchiroli	539603	Puske (m)	19.649500	80.445000	SINGLE	Puske (m)
1297	Maharashtra	Gadchiroli	539622	Pusumpalli (m)	19.589700	80.457900	SINGLE	Pusumpalli (m)




Govt. of India
Dept. of Telecom. & I. of India
P.O. Bhamragad, Dist. Gadchiroli

S.No.	State	District	Sub District Name	Village Code	Village Name	Village_Lat	Village_Long	Cluster	Tower Location
1298	Maharashtra	Gadchiroli	Chamorshi	539363	Rajur Bk	19.868700	79.989600	SINGLE	Rajur Bk
1299	Maharashtra	Gadchiroli	Sironcha	540068	Ramkrishnapur	18.840200	79.941300	SINGLE	Ramkrishnapur
1300	Maharashtra	Gadchiroli	Aheri	539910	Raygatta	19.265100	80.126900	SINGLE	Raygatta
1301	Maharashtra	Gadchiroli	Etapalli	539587	Rekabhatal	19.752900	80.516100	SINGLE	Rekabhatal
1302	Maharashtra	Gadchiroli	Etapalli	539599	Rekameta	19.723600	80.569200	SINGLE	Rekameta
1303	Maharashtra	Gadchiroli	Dhanora	539087	Rondawahi	20.032300	80.360700	SINGLE	Rondawahi
1304	Maharashtra	Gadchiroli	Etapalli	539524	Ropi	19.925100	80.368700	SINGLE	Ropi
1305	Maharashtra	Gadchiroli	Aheri	539897	Sakangatta	19.369700	80.205400	SINGLE	Sakangatta
1306	Maharashtra	Gadchiroli	Korchi	538837	Salhe	20.579100	80.597300	SINGLE	Salhe
1307	Maharashtra	Gadchiroli	Korchi	538804	Satputi	20.691700	80.505100	SINGLE	Satputi
1308	Maharashtra	Gadchiroli	Korchi	538738	Sawali	20.810100	80.463600	SINGLE	Sawali
1309	Maharashtra	Gadchiroli	Etapalli	539562	Sewari	19.805700	80.391100	SINGLE	Sewari
1310	Maharashtra	Gadchiroli	Aheri	539966	Silmpalli	19.092300	80.019900	SINGLE	Silmpalli
1311	Maharashtra	Gadchiroli	Dhanora	538929	Sindesur	20.286300	80.427300	SINGLE	Sindesur
1312	Maharashtra	Gadchiroli	Chamorshi	539347	Singampalli	19.565600	79.846200	SINGLE	Singampalli
1313	Maharashtra	Gadchiroli	Bhamragad	539803	Sipanpalli	19.333400	80.365100	SINGLE	Sipanpalli
1314	Maharashtra	Gadchiroli	Etapalli	539492	Sirpur	20.030600	80.482900	SINGLE	Sirpur



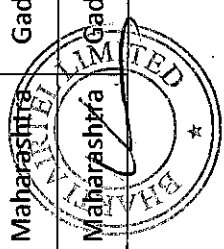
Digitally signed by [Signature]
 Date: 2023.08.24 10:48:29
 Deptt. of Information & Publicity
 Govt. of Maharashtra
 Maharashtra State Govt. of India

S.No.	State	Village Name	Village Code	Village Lat	Village Long	Cluster	Tower Location		
1315	Maharashtra	Gadchiroli	Sironcha	540131	Sonnur Mal	18.734700	80.259900	SINGLE	Sonnur Mal
1316	Maharashtra	Gadchiroli	Etapalli	539633	Tadpalli alias Naralhur	19.717500	80.256000	SINGLE	Tadpalli alias Naralhur
1317	Maharashtra	Gadchiroli	Korchi	538821	Tahakatola	20.664900	80.527800	SINGLE	Tahakatola
1318	Maharashtra	Gadchiroli	Aheri	539876	Talwada	19.399500	80.139400	SINGLE	Talwada
1319	Maharashtra	Gadchiroli	Sironcha	540137	Tekadamotala	18.720600	80.212400	SINGLE	Tekadamotala
1320	Maharashtra	Gadchiroli	Etapalli	539612	Titoda (s)	19.610800	80.469200	SINGLE	Titoda (s)
1321	Maharashtra	Gadchiroli	Dhanora	538998	Todemasahat	20.197200	80.343800	SINGLE	Todemasahat
1322	Maharashtra	Gadchiroli	Etapalli	539644	Todsa (s)	19.643300	80.279800	SINGLE	Todsa (s)
1323	Maharashtra	Gadchiroli	Gadchiroli	539197	Tohagaon	20.027700	80.188800	SINGLE	Tohagaon
1324	Maharashtra	Gadchiroli	Aheri	539928	Tonder	19.193800	80.320900	SINGLE	Tonder
1325	Maharashtra	Gadchiroli	Bhamragad	539697	Toynar	19.577700	80.613900	SINGLE	Toynar
1326	Maharashtra	Gadchiroli	Bhamragad	539698	Tumarkondi	19.596200	80.631200	SINGLE	Tumarkondi
1327	Maharashtra	Gadchiroli	Sironcha	540112	Tumnur Chak	18.786300	80.038700	SINGLE	Tumnur Chak
1328	Maharashtra	Gadchiroli	Sironcha	540119	Tumnur Mal	18.766500	80.021900	SINGLE	Tumnur Mal
1329	Maharashtra	Gadchiroli	Etapalli	539670	Udera (s)	19.543900	80.295600	SINGLE	Udera (s)
1330	Maharashtra	Gadchiroli	Aheri	539880	Vedampalli	19.452700	80.225300	SINGLE	Vedampalli
1331	Maharashtra	Gadchiroli	Bhamragad	539725	Vengdur	19.466600	80.465000	SINGLE	Vengdur




State Government
 (CNC) Administration
 Deptt. of Telecom. New Delhi

S.No.	State	District	Sub-District Name	Village Code	Village Name	Village_Lat	Village_Long	Cluster	Tower Location
1332	Maharashtra	Gadchiroli	Sironcha	540037	Venlaya Mal	18.949800	80.022800	SINGLE	Venlaya Mal
1333	Maharashtra	Gadchiroli	Bhamragad	539721	Visamundialias katrangatta	19.491300	80.429100	SINGLE	Visamundialias katrangatta
1334	Maharashtra	Gadchiroli	Mulchera	539452	Vivekanandpur	19.670700	80.005100	SINGLE	Vivekanandpur
1335	Maharashtra	Gadchiroli	Etapalli	539556	Waghezari (m)	19.810500	80.278500	SINGLE	Waghezari (m)
1336	Maharashtra	Gadchiroli	Etapalli	539570	Walmagad	19.695700	80.429700	SINGLE	Walmagad
1337	Maharashtra	Gadchiroli	Etapalli	539600	Wateli	19.684500	80.501300	SINGLE	Wateli
1338	Maharashtra	Gadchiroli	Etapalli	539493	Welmagad	20.023600	80.515000	SINGLE	Welmagad
1339	Maharashtra	Gadchiroli	Etapalli	539625	Yadasgondi	19.571700	80.473100	SINGLE	Yadasgondi
1340	Maharashtra	Gadchiroli	Kurkheda	538686	Yedapur	20.574200	80.315000	SINGLE	Yedapur
1341	Maharashtra	Gadchiroli	Aheri	539973	Yedranga	19.087500	80.168500	SINGLE	Yedranga
1342	Maharashtra	Gadchiroli	Sironcha	540017	Yellamal	19.053500	79.909400	SINGLE	Yellamal
1343	Maharashtra	Gadchiroli	Etapalli	539676	Yemali	19.501700	80.282400	SINGLE	Yemali
1344	Maharashtra	Gadchiroli	Dhanora	539005	Yengaon	20.202500	80.407000	SINGLE	Yengaon
1345	Maharashtra	Gadchiroli	Aheri	539950	Yenkabanda	19.118400	80.099800	SINGLE	Yenkabanda
1346	Maharashtra	Gadchiroli	Aheri	539970	Yeragadda	19.078200	80.103800	SINGLE	Yeragadda
1347	Maharashtra	Gadchiroli	Sironcha	540058	Yeragantha Metha alias Narayan	18.871300	79.999100	SINGLE	Yeragantha Metha alias Narayan
1348	Maharashtra	Gadchiroli	Dhanora	538927	Yerkadmowad	18.342900	80.365000	SINGLE	Yerkadmowad




Office, Administration, Bhamragad
District, Gadchiroli, Maharashtra
Govt. of India
Dept. of Information & Publicity

S.No.	State	District	Taluk	Village Name	Village Lat	Village Long	Cluster	Tower Location
1349	Maharashtra	Gadchiroli	Aheri	Yermanar	19.340000	80.304300	SINGLE	Yermanar
1350	Maharashtra	Gadchiroli	Etapalli	Zareguda	19.602400	80.318700	SINGLE	Zareguda
1351	Maharashtra	Gadchiroli	Etapalli	Zareguda (s)	19.594900	80.485700	SINGLE	Zareguda (s)
1352	Maharashtra	Gadchiroli	Aheri	Zimela	19.309900	80.074500	SINGLE	Zimela
1353	Maharashtra	Nandurbar	Akkalkuwa	Arethi	21.789300	73.850600	SINGLE	Arethi
1354	Maharashtra	Nandurbar	Akrani	Astamba	21.681600	74.122700	SINGLE	Astamba
1355	Maharashtra	Nandurbar	Akkalkuwa	Bamani	21.840800	73.944600	SINGLE	Bamani
1356	Maharashtra	Nandurbar	Akrani	Bhabri(F.V.)	21.982900	74.420300	SINGLE	Bhabri(F.V.)
1357	Maharashtra	Nandurbar	Akrani	Bhadal(F.V.)	22.008600	74.440800	SINGLE	Bhadal(F.V.)
1358	Maharashtra	Nandurbar	Akrani	Bhamane(F.V.)	21.949000	74.341200	SINGLE	Bhamane(F.V.)
1359	Maharashtra	Nandurbar	Akrani	Bharad(F.V.)	21.938900	74.129300	SINGLE	Bharad(F.V.)
1360	Maharashtra	Nandurbar	Akkalkuwa	Bharadipadar	21.616500	73.910600	SINGLE	Bharadipadar
1361	Maharashtra	Nandurbar	Akrani	Bijari(F.V.)	21.743200	74.222200	SINGLE	Bijari(F.V.)
1362	Maharashtra	Nandurbar	Akrani	Bori(F.V.)	21.875000	74.309600	SINGLE	Bori(F.V.)
1363	Maharashtra	Nandurbar	Nawapur	Borzar	21.021000	73.842200	SINGLE	Borzar
1364	Maharashtra	Nandurbar	Akkalkuwa	Chanwai	21.801200	74.050800	SINGLE	Chanwai
1365	Maharashtra	Nandurbar	Akkalkuwa	Chimalkhadi	21.836700	73.881400	SINGLE	Chimalkhadi



S.No.	State	District	Sub-District Name	Village Code	Village Name	Village_Lat	Village_Long	Cluster	Tower Location
1366	Maharashtra	Nandurbar	Akkalkuwa	525007	Danel	21.853500	73.966200	SINGLE	Danel
1367	Maharashtra	Nandurbar	Nawapur	525943	Dapur	21.118300	73.949500	SINGLE	Dapur
1368	Maharashtra	Nandurbar	Akkalkuwa	525003	Dhankhedi	21.833300	73.846600	SINGLE	Dhankhedi
1369	Maharashtra	Nandurbar	Akkalkuwa	525120	Dodwa	21.532100	73.839100	SINGLE	Dodwa
1370	Maharashtra	Nandurbar	Akkalkuwa	525009	Gaman	21.818700	73.927500	SINGLE	Gaman
1371	Maharashtra	Nandurbar	Akrani	525248	Godamba	21.824100	74.414900	SINGLE	Godamba
1372	Maharashtra	Nandurbar	Nawapur	525789	Hirafali	21.159300	73.589500	SINGLE	Hirafali
1373	Maharashtra	Nandurbar	Akkalkuwa	525083	Horafali	21.624300	73.846100	SINGLE	Horafali
1374	Maharashtra	Nandurbar	Akkalkuwa	525010	Jangathi	21.810200	73.857100	SINGLE	Jangathi
1375	Maharashtra	Nandurbar	Akrani	525335	Japi(F.V.)	21.931600	74.428700	SINGLE	Japi(F.V.)
1376	Maharashtra	Nandurbar	Akrani	525301	Junana(F.V.)	21.925900	74.253600	SINGLE	Junana(F.V.)
1377	Maharashtra	Nandurbar	Akrani	525253	Kamod	21.734500	74.424100	SINGLE	Kamod
1378	Maharashtra	Nandurbar	Nawapur	525946	Kamod	21.088100	73.925400	SINGLE	Kamod
1379	Maharashtra	Nandurbar	Akrani	525349	Kamod Kh(F.V.)	21.775300	74.202900	SINGLE	Kamod Kh(F.V.)
1380	Maharashtra	Nandurbar	Nawapur	525791	Kareghat	21.137500	73.622200	SINGLE	Kareghat
1381	Maharashtra	Nandurbar	Akkalkuwa	525090	Kataskhai	21.672900	73.925700	SINGLE	Kataskhai
1382	Maharashtra	Nandurbar	Akrani	525346	Kelapani(F.V.)	21.831700	74.452200	SINGLE	Kelapani(F.V.)



O/o. Administration, P.W.D. Office
 Maharashtra, Govt. of India
 Deput. Commr. (P.W.)
 15/05/2018

S.No.	State	Block	Code	Village Name	Village Lat	Village Long	Cluster	Tower Location
1383	Maharashtra	Nandurbar	525087	Akkalkuwa	21.606700	73.831100	SINGLE	Khadakapani
1384	Maharashtra	Nandurbar	525094	Akkalkuwa	21.658900	73.972500	SINGLE	Khai
1385	Maharashtra	Nandurbar	525790	Nawapur	21.151300	73.608500	SINGLE	Khokarwada
1386	Maharashtra	Nandurbar	525892	Nawapur	21.247000	74.100700	SINGLE	Kholvihir
1387	Maharashtra	Nandurbar	525068	Akkalkuwa	21.649100	74.097000	SINGLE	Khurchimal
1388	Maharashtra	Nandurbar	525451	Shahade	21.802000	74.487000	SINGLE	Kotbandhani
1389	Maharashtra	Nandurbar	525089	Akkalkuwa	21.670600	73.906600	SINGLE	Kothali
1390	Maharashtra	Nandurbar	525945	Nawapur	21.103200	73.875700	SINGLE	Kukaran
1391	Maharashtra	Nandurbar	525244	Akrani	21.950400	74.438400	SINGLE	Kundya
1392	Maharashtra	Nandurbar	525095	Akkalkuwa	21.650600	73.927000	SINGLE	Kuwa
1393	Maharashtra	Nandurbar	525788	Nawapur	21.170600	73.596200	SINGLE	Lakkad Kot
1394	Maharashtra	Nandurbar	525338	Akrani	21.940900	74.486000	SINGLE	Lekhada(F.V.)
1395	Maharashtra	Nandurbar	525456	Shahade	21.694700	74.462700	SINGLE	Madkani
1396	Maharashtra	Nandurbar	525032	Akkalkuwa	21.855700	73.989400	SINGLE	Mandawa
1397	Maharashtra	Nandurbar	525317	Akrani	21.794400	74.297100	SINGLE	Mandvi Bk(F.V.)
1398	Maharashtra	Nandurbar	525319	Akrani	21.778100	74.301800	SINGLE	Mandvi Kh(F.V.)
1399	Maharashtra	Nandurbar	525002	Akkalkuwa	21.822200	73.821200	SINGLE	Manibeli




Director, BSNL
 Deptt. of Telecom, New Delhi

S.No.	State	District	Sub District Name	Village Code	Village Name	Village_Lat	Village_Long	Cluster	Tower Location
1400	Maharashtra	Nandurbar	Akkalkuwa	525078	Mogra	21.698300	73.937100	SINGLE	Mogra
1401	Maharashtra	Nandurbar	Akkalkuwa	525085	Morkhi	21.621700	73.801100	SINGLE	Morkhi
1402	Maharashtra	Nandurbar	Akkalkuwa	525008	Mukhadi	21.883700	73.988200	SINGLE	Mukhadi
1403	Maharashtra	Nandurbar	Akrani	525201	Nal Gavhan	21.888300	74.158700	SINGLE	Nal Gavhan
1404	Maharashtra	Nandurbar	Akrani	525318	Nigadi(F.V.)	21.795500	74.329100	SINGLE	Nigadi(F.V.)
1405	Maharashtra	Nandurbar	Akkalkuwa	525082	Nimbapati	21.627200	73.866200	SINGLE	Nimbapati
1406	Maharashtra	Nandurbar	Akkalkuwa	525079	Oghani	21.694000	73.910300	SINGLE	Oghani
1407	Maharashtra	Nandurbar	Akkalkuwa	525091	Ohwa	21.666900	73.946400	SINGLE	Ohwa
1408	Maharashtra	Nandurbar	Akkalkuwa	525031	Palaskhobra	21.864300	74.013700	SINGLE	Palaskhobra
1409	Maharashtra	Nandurbar	Akrani	525336	Phalai(F.V.)	21.936600	74.456400	SINGLE	Phalai(F.V.)
1410	Maharashtra	Nandurbar	Akkalkuwa	525159	Pimpalgaon	21.628800	74.037100	SINGLE	Pimpalgaon
1411	Maharashtra	Nandurbar	Akkalkuwa	525125	Porambi	21.505800	73.858800	SINGLE	Porambi
1412	Maharashtra	Nandurbar	Akrani	525275	Ramsala	21.720600	74.147000	SINGLE	Ramsala
1413	Maharashtra	Nandurbar	Akrani	525328	Sadri(F.V.)	21.972500	74.359900	SINGLE	Sadri(F.V.)
1414	Maharashtra	Nandurbar	Akrani	525334	Sawaryadigar(F.V.)	21.920300	74.334200	SINGLE	Sawaryadigar(F.V.)
1415	Maharashtra	Nandurbar	Akrani	525311	Shelkui(F.V.)	21.830900	74.271200	SINGLE	Shelkui(F.V.)
1416	Maharashtra	Nandurbar	Akrani	525290	Shikka(F.V.)	21.941200	74.158500	SINGLE	Shikka(F.V.)




S.No.	State	Dist	Village Code	Village Name	Village Lat	Village Long	Cluster	Tower Location
1417	Maharashtra	Nandurbar	525339	Sinddigar(F.V.)	21.912800	74.478700	SINGLE	Sinddigar(F.V.)
1418	Maharashtra	Nandurbar	525364	Sojarbara	21.657300	74.119200	SINGLE	Sojarbara
1419	Maharashtra	Nandurbar	525314	Telkhedi(F.V.)	21.818700	74.311100	SINGLE	Telkhedi(F.V.)
1420	Maharashtra	Nandurbar	525222	Tembhala	21.797800	74.128100	SINGLE	Tembhala
1421	Maharashtra	Nandurbar	525315	Tembhurni(F.V.)	21.811400	74.290300	SINGLE	Tembhurni(F.V.)
1422	Maharashtra	Nandurbar	525796	Thuwa	21.124500	73.714500	SINGLE	Thuwa
1423	Maharashtra	Nandurbar	525245	Velkhedi	21.862800	74.375000	SINGLE	Velkhedi
1424	Maharashtra	Nandurbar	525913	Wagadi	21.192200	74.060600	SINGLE	Wagadi
1425	Maharashtra	Nandurbar	525081	Walamba (R)	21.631800	73.887400	SINGLE	Walamba (R)
1426	Maharashtra	Nandurbar	525896	Wanzale	21.226700	74.128600	SINGLE	Wanzale
1427	Maharashtra	Nandurbar	525325	Zummad(F.V.)	21.747300	74.291400	SINGLE	Zummad(F.V.)
1428	Maharashtra	Osmanabad	561122	Pimpalwadi	18.259000	75.536500	SINGLE	Pimpalwadi
1429	Maharashtra	Washim	530805	Ambapur	20.263600	77.320200	SINGLE	Ambapur
1430	Maharashtra	Washim	530661	Bhaurad	20.278100	76.854800	SINGLE	Bhaurad
1431	Maharashtra	Washim	530724	Chorad	20.353400	77.194700	SINGLE	Chorad
1432	Maharashtra	Washim	530723	Januna kh.	20.372300	77.175000	SINGLE	Januna kh.
1433	Maharashtra	Washim	530592	Khair Kheda	20.369300	77.049900	SINGLE	Khair Kheda



S.No.	State	District	Sub-District Name	Village Code	Village Name	Village_Lat	Village_Long	Cluster	Tower Location
1434	Maharashtra	Washim	Malegaon	530650	Masala Kh.	20.222700	77.090100	SINGLE	Masala Kh.
1435	Maharashtra	Washim	Risod	531349	Palaskhed	20.018600	76.810900	SINGLE	Palaskhed
1436	Maharashtra	Washim	Malegaon	530692	Shelgaon Khavane	20.131000	76.973900	SINGLE	Shelgaon Khavane
1437	Maharashtra	Washim	Karanja	530985	Shevti	20.425200	77.363300	SINGLE	Shevti




 प्रशासनिक समन्वयक, सेवा इकाई
 निधि का कार्यालय
 O/o Administrator, USO Fund
 कूतश्वर निवास, नगर कार्यालय
 Deptt. of Telecom, Govt. of India
 नई दिल्ली, शा. देश

Appendix-II: Integrity Pact

INTEGRITY PACT

(To be submitted on plain paper)

Universal Service Obligation Fund (USOF) hereinafter referred to as "The Principal" and----- (hereinafter referred to as "The Bidder/Contractor")

Preamble

The Principal/ USOF intends to award, under laid down organizational procedures, contract/s for Agreement No. -----dated.....to..... The Principal values full compliance with all relevant laws of the land, rules and regulations, economic use of resources, and of fairness/ transparency in its relations with its Bidder(s) and/or Contractor(s).

In order to achieve these goals, the Principal will appoint an Independent External Monitor (IEM) who will monitor the Tender process and the execution of the contract for compliance with the principles mentioned above.

The word(s) bidder(s), contractor(s) and Universal Service Provider will have the same meaning.

The word(s) tender includes the process of selection and award of work.


The word(s) contract includes agreement / MOU including any addendum thereto.

Section 1 - Commitments of the Principal

1. The Principal commits itself to take all measures necessary to prevent corruption and to observe the following principles: -

a. No employee of the Principal, personally or through family members, will in connection with the Tender for, or the execution of a contract, demand, take a promise for or accept, for self or third person, any material or immaterial benefit which the person is not legally entitled to.

b. The Principal will, during the Tender process, treat all Bidder(s) with equity and reason. The Principal will in particular, before and during the Tender process, provide to all Bidder(s) the same information and will not provide to any Bidder(s) confidential/additional information through which the Bidder(s) could obtain an advantage in relation to the process or the contract execution.



आधारभूत सार्वजनिक सेवा
निधि का कार्यालय
The Administrator, USOF
दूरसंचार विभाग, भारत सरकार
Dept. of Telecom, Govt. of India
नई दिल्ली, New Delhi

c. The Principal will exclude from the process all known prejudiced persons.

2. If the Principal obtains information on the conduct of any of its employees which is a criminal offence under the IPC/PC Act, or if there be a substantive suspicion in this regard, the Principal will inform the Chief Vigilance Officer and in addition can initiate disciplinary actions.

Section 2 - Commitments of the Bidder(s)/ Contractor(s)

1 The Bidder(s)/Contractor(s) commit himself to take all measures necessary to prevent corruption. He commits himself to observe the following principles during his participation in the Tender process and during the contract execution:

a. The Bidder(s)/Contractor(s) will not, directly or through any other persons or firm, offer promise or give to any of the Principal's employees involved in the tender process or the execution of the contract or to any third person any material or other benefit which he/she is not legally entitled to, in order to obtain in exchange any advantage during the process or during the execution of the contract.


b. The Bidder(s)/Contractor(s) will not enter with other Bidder(s) into any undisclosed agreement or understanding, whether formal or informal. This applies in particular to prices, specifications, certifications, subsidiary contracts, submission or non-submission of bids or any other actions to restrict competitiveness or to introduce cartelization in the bidding process.

c. The Bidder(s)/Contractor(s) will not commit any offence under the relevant IPC/PC Act; further the Bidder(s)/Contractor(s) will not use improperly, for purposes of competition or personal gain, or pass on to others, any information or document provided by the Principal as part of the business relationship, regarding plans, technical proposals and business details, including information contained or transmitted electronically.

d. The Bidder(s)/Contractor(s) of foreign origin shall disclose the name and address of the Agents/representatives in India, if any. Similarly, the Bidder(s)/Contractor(s) of Indian Nationality shall furnish the name and address of the foreign principals, if any. Further details as mentioned in the "Guidelines of Indian Agents of Foreign Suppliers" shall be disclosed by the Bidder(s)/Contractor(s). Further, as mentioned in the Guidelines all the payments made to the Indian agent/representative have to be in Indian Rupees only. Copy of the "Guidelines on Indian Agents of Foreign Suppliers" as annexed and marked as **Annexure**.

e. The Bidder(s)/Contractor(s) will, when presenting his Bid, disclose any and all payments he has made, is committed to or intends to make to agents, brokers or any other intermediaries in connection with the award of the Contract.

2 The Bidder(s)/Contractor(s) will not instigate third persons to commit offences outlined above or be an accessory to such offences.



प्रशासनिक कार्यालय, सेवा प्रभाग
मिडिल एंड क्वार्टर
O/o Administrator, USO Fund
दूरसंचार विभाग, अरब कोस
Deptt. of Telecom, Govt. of India
नई दिल्ली, New Delhi

Section 3 - Disqualification from Tender process and exclusion from future Contracts

If the Bidder(s) /Contractor(s) before award of the Contract or during execution of the Contract has committed a transgression through a violation of Section 2, above or in any other form such as to put his reliability or credibility in question, the Principal is entitled to disqualify the Bidder(s)/Contractor(s) from the tender process or take action as per the procedure mentioned in the "Guidelines on banning of business dealings".

Section 4 - Compensation for Damages

1 If the Principal has disqualified the Bidder(s) from the Tender process prior to the award, according to Section 3, the Principal is entitled to demand and recover the damages equivalent to Earnest Money Deposit/Bid Security/amount paid.

2 If the Principal has terminated the Contract according to Section 3, or if the Principal is entitled to terminate the Contract according to Section 3, the Principal shall be entitled to demand and recover from the Contractor liquidated damages of the contract value or the amount equivalent to Performance Bank Guarantee/amount paid.

Section 5 - Previous transgression

1 The Bidder declares that no previous transgression occurred in the last three years with any other Company in any country conforming to the anti-corruption approach or with any other public sector enterprise in India that could justify his exclusion from the Tender process.

2 If the Bidder makes any incorrect statement on this subject, he can be disqualified from the Tender process or action can be taken as per the procedure mentioned in "Guidelines on Banning of Business dealings".

Section 6 - Equal treatment of all Bidders/ Contractors / Subcontractors

1 The Bidder(s)/Contractor(s) undertake(s) to demand from all subcontractors a commitment in conformity with this Integrity Pact, and to submit it to the Principal before contract signing.


2 The Principal will enter into agreements with identical conditions as this one with all Bidders, contractors and subcontractors.

3 The Principal will disqualify from the Tender process all bidders who do not sign this Integrity Pact Agreement or violate its provisions.

Section 7 - Criminal charges against violating Bidder(s)/Contractor(s) / Subcontractor(s)

If the Principal obtains knowledge of conduct of a Bidder, or Contractor, or Subcontractor or of an employee or a representative or an associate of a Bidder, or Contractor, or Subcontractor, which constitutes corruption, or if the Principal has substantive suspicion in this regard, the Principal will inform to the Chief Vigilance Officer.

Section 8 - Independent External Monitor(s)



प्रशासनिक अधिकारी, सेवा वाचिव
विधि वा कार्यालय
O/c Administrator, USO Fund
दूरसंचार विभाग, भारत सरकार
Deputy Director, Govt. of India

1 The Principal appoints competent and credible Independent External Monitor for this Pact. The task of the Independent External Monitor is to review independently and objectively, whether and to what extent the Parties comply with the obligations under this Agreement.

2 The Independent External Monitor is not subject to instructions by the representatives of the Parties and performs his functions neutrally and independently. He reports to the Administrator USOF.

3 The Bidder(s)/Contractor(s) accepts that the Independent External Monitor has the right to access without restriction to all project documentation of the Principal including that provided by its contractor. The Contractor will also grant the Independent External Monitor, upon his request and demonstration of a valid interest, unrestricted and unconditional access to his project documentation. The same is applicable to the subcontractors. The Independent External Monitor is under contractual obligation to treat the information and documents of the Bidder(s) / Subcontractor(s) with confidentiality.

4 The Principal will provide to the Independent External Monitor sufficient information about all meetings among the Parties related to the project provided such meetings could have an impact on the contractual relations between the Principal and the Bidder. The Parties offer to the Independent External Monitor the option to participate in such meetings.

5 As soon as the Independent External Monitor notices, or believes to notice, a violation of this Integrity Pact Agreement, he will so inform the management of the Principal and request the management to discontinue or take corrective action, or to take other relevant action. The Independent External Monitor can in this regard submit non-binding recommendations. Beyond this, the Independent External Monitor has no right to demand from the Parties that they act in a specific manner, refrain from action or tolerate action.

6 The Independent External Monitor will submit a written report to the Administrator USOF within 8 to 10 weeks from the date of reference or intimation to him by the 'Principal' and, should the occasion arise, submit proposals for correcting problematic situations.

7 Monitor shall be entitled to compensation on the same terms as being extended to/ provided to IEMs in similar cases.

8 If the Independent External Monitor has reported to the Administrator USOF, a substantiated suspicion of an offence under IPC/PC Act, and the Administrator USOF has not, within reasonable time, taken visible action to proceed against such offence or reported it to the Chief Vigilance Office, the Independent External Monitor may also transmit this information directly to the Central Vigilance Commissioner, Government of India.

9 The word Independent External 'Monitor' would include both singular and plural.

Section 9 - Pact Duration

1 This Pact begins when both parties have legally signed it. It expires for the Contractor 10 months after the last payment under the contract, and for all other Bidders, 6 months after the Contract has been awarded.



प्रशासनिक सहायक, सेवा दायित्व
लिपि का प्रयोग
O/o Administrator, USOF Fund
दूरसंचार विभाग, भारत सरकार
Dept. of Telecom, Govt. of India
नई दिल्ली, New Delhi

2 If any claim is made/ lodged during this time, the same shall be binding and continue to be valid despite the lapse of this Pact as specified above, unless it is discharged/determined by Administrator USOF.

Section 10 - Other provisions

1 This Integrity Pact Agreement is subject to Indian laws. The place of performance and jurisdiction is the registered office of the Principal, i.e. New Delhi.

2 Changes and supplements as well as termination notices need to be made in writing. Side Agreements have not been made.

3 If the contractor is a partnership or a consortium, this agreement must be signed by all partners or consortium members.

4 Should one or several provisions of this Integrity Pact Agreement turn out to be invalid, the remainder of this Integrity Pact Agreement remains valid. In this case, the parties will strive to come to an agreement to their original intention.

For & on behalf of the Principal(s)
(Office Seal)


For & on behalf of Bidder/Contractor
(Office Seal)


Place.....

Date

Witness 1 : (Name & Address)

Witness 2 : (Name & Address)




प्रशासनिक सामंजस्य, सेवा दायित्व
मिडिले कन कार्यालय
O/o Administrator, USO Fund
दूरसंचार विभाग, भारत सरकार
Dept. of Telecom, Govt. of India
नई दिल्ली, New Delhi