

UNIVERSAL SERVICE OBLIGATION FUND

AGREEMENT

FOR

“PROVISION OF 4G BASED MOBILE SERVICES IN IDENTIFIED
UNCOVERED VILLAGES IN ARUNACHAL PRADESH”

With

M/s Bharti Hexacom Limited

(Tender No: USOF/TENDER/ARUNACHAL/30-252-5/2020 Dated: 04/03/2021 for provision of
4G based mobile services in identified uncovered villages in Arunachal Pradesh and two
districts of Assam (Karbi Anglong & Dima Hasao))

No. 30-252-5/2020-USF

Dated: 29.10.2021



GOVERNMENT OF INDIA
MINISTRY OF COMMUNICATIONS
DEPARTMENT OF TELECOMMUNICATIONS
UNIVERSAL SERVICE OBLIGATION FUND (USOF)
20, ASHOKA ROAD, NEW DELHI-110 001, INDIA


रामेश्वर धारीवाल
RAMESHWAR DHARIWAL
निदेशक (टी-1) यु.एस.ओ.एफ.
Director (T-1) USOF
दूरसंचार विभाग, भारत सरकार
Deptt. of Telecom, Govt. of India
नई दिल्ली/New Delhi

Table of Contents

SECTION-I: AGREEMENT	3
SECTION – II: SCOPE OF THE AGREEMENT	7
SECTION– III: GENERAL CONDITIONS.....	10
SECTION-IV: COMMERCIAL CONDITIONS.....	11
SECTION – V: TECHNICAL CONDITIONS	17
SECTION – VI: OPERATING CONDITIONS.....	24
SECTION – VII: FINANCIAL CONDITIONS.....	27
SECTION – VIII: SPECIAL INSTRUCTIONS TO THE U.S.P.	33
SECTION – IX: INTERPRETATION OF TERMS/DEFINITIONS.....	34
ANNEXURE-1: DETAILS OF NUMBER OF UNCOVERED VILLAGES IN ARUNACHAL PRADESH AND USOF SUBSIDY SUPPORT.....	36
ANNEXURE-2: FORMAT FOR CERTIFICATION OF SUBSIDY CLAIM.....	37
ANNEXURE-3: PROFORMA FOR SELF-CERTIFICATION BY UNIVERSAL SERVICE PROVIDER	42
ANNEXURE-4: FORMAT FOR AUDITOR’S REPORT ON STATEMENT OF CLAIM FOR SUBSIDY FROM USOF ..	46
ANNEXURE-5: MONTHLY STATEMENT	47
ANNEXURE-6: FORMAT FOR THE CERTIFICATION FOR CONTINUATION OF THE SERVICES STATUS	48
ANNEXURE-7: FORMAT FOR INSTALLATION OF TOWERS IN ADDITION/DELETION OF PROPOSED TOWERS.	49
ANNEXURE-8: FORMAT FOR REQUEST FOR SHIFTING OF TOWERS.....	50
ANNEXURE-9: MONTHLY STATEMENT OF PROGRESS OF PROJECT IMPLEMENTATION	51
APPENDIX-I: SITE LOCATIONS AND DETAILS	52



रामेश्वर धारीवाल
RAMESHWAR DHARIWAL
निदेशक (टी-1) यू.एस.ओ.एफ.
Director (T-1) USOF
दूरसंचार विभाग, भारत सरकार
Dept. of Telecom, Govt. of India
नई दिल्ली/New Delhi

SECTION-I: AGREEMENT

The President of India, acting through the Administrator, Universal Service Obligation Fund (USOF), Department of Telecommunications, under Government of India and having its office at 2nd Floor, Sanchar Bhawan, 20, Ashoka Road, New Delhi- 110001, (hereinafter referred to as the "Administrator", which expression, unless repugnant to the context or meaning thereof, shall include its successors, administrators or assignees;) of the First Party

AND

M/s Bharti Hexacom limited, a company registered under the Companies Act 1956/2013, having its registered office at Bharti Crescent, 1-Nelson Mandela Road Vasant Kunj, Phase-II, New Delhi-110070, India acting through Shri Rahul Vatts the Authorised Signatory (hereinafter called the Universal Service Provider or "USP" which expression shall, unless repugnant to the context or meaning thereof, shall include its successors, administrators or permitted assignees) of the Second Party.

WHEREAS the Government of India has approved a Project/Scheme for "Provision of 4G based mobile services in identified uncovered villages in Arunachal Pradesh and two districts of Assam (Karbi Anglong & Dima Hasao)"

AND WHEREAS the USP has agreed to provide 4G based Mobile Services in Identified Uncovered Villages in Arunachal Pradesh (as mentioned in the tender) and the Administrator has, subject to the USP performing all the obligations on their part, agreed to provide subsidy on the terms and conditions hereinafter;

NOW THIS AGREEMENT WITNESSETH AS FOLLOWS:

In consideration of the mutual covenants set out in this Agreement, the parties agree as follows:

1. The USP hereby agrees and undertakes to provide 4G based Mobile Services in Identified Uncovered Villages in Arunachal Pradesh (as per terms and conditions of this agreement and list of 1683 uncovered villages to be provided with mobile services enclosed at Appendix-1) and the Administrator, in consideration of the USP having agreed to set up and manage the aforesaid mobile service sites, does hereby agree to grant subsidy to the USP, in accordance with this Agreement.




रामेश्वर धारीवाल
RAMESHWAR DHARIWAL
निदेशक (टी-1) यू.एस.ओ.एफ.
Director (T-1) USOF
दूरसंचार विभाग, भारत सरकार
Deptt. of Telecom, Govt. of India
नई दिल्ली/New Delhi

2. This Agreement will remain valid for ten (10) years & Eighteen months unless revoked earlier for any reason whatsoever. Date of effect of this Agreement shall be the date of signing of the agreement.
3. The USP hereby agrees and unequivocally undertakes to fully comply with all terms and conditions stipulated in this Agreement without any deviation or reservation of any kind.
4. Unless otherwise mentioned or appearing from the context, the Tender Document No. USOF/TENDER/ARUNACHAL/30-252-5/2020 issued on 04/03/2021 for "Provision of 4G based mobile services in identified uncovered villages in Arunachal Pradesh & two districts of Assam (Karbi Anglong & Dima Hasao)" and clarifications and amendments/ modifications to the tender document issued shall form part and parcel of this Agreement.
5. This Agreement is divided into nine Sections. Apart from the present Section-I, other Sections are as under:

- II Scope of the Agreement
- III General Conditions
- IV Commercial Conditions
- V Technical Conditions
- VI Operating Conditions
- VII Financial Conditions
- VIII Special Instructions to the USP
- IX Interpretation of Terms/Definitions

All the Sections and Annexures together form the Agreement.

6. **No Partnership-** Nothing in this Agreement shall be construed to constitute a partnership or agency between the Parties and the USP shall not make any assurance, promise or covenant nor shall hold himself out as competent to do so on behalf of the Administrator nor shall pledge the credit of the Administrator for any transaction in relation to this Agreement.
7. **No Employment** – Nothing in this Agreement shall constitute an offer or assurance of employment of any nature whatsoever to the USP or any person employed by or under him for this Agreement.
8. **Indemnify the Administrator** – The USP shall indemnify and at all times keep the Administrator indemnified and harmless against any direct loss to it or any claims by any third person, for any personal injury to anybody or loss to property, movable or immovable, caused by or attributable to any act or omission of the USP or any of



रामेश्वर धारीवाल
RAMESHWAR DHARIWAL
निदेशक (टी-1) यू.एन.ओ.एफ.
Director (T-1) USOF
दूरसंचार विभाग, भारत सरकार
Deptt. of Telecom, Govt. of India
नई दिल्ली/New Delhi

his officer, employee, agent or professional etc. while performing or purporting to perform this Agreement.

9. Dispute Settlement:

9.1 In the event of dispute of difference between the parties hereto, such disputes or differences shall be resolved amicably by mutual consultation within 3 months. If such resolution is not possible, then the unresolved dispute or difference shall be referred to arbitration of the sole arbitrator to be appointed as per mutual consent of both parties within 60 days. The provisions of Arbitration and Conciliation Act, 1996 (No. 26 of 1996) or of any modifications, Rules or re-enactments thereof shall be applicable to the arbitration. The language of arbitration proceedings shall be English. The arbitrator shall make a reasoned award (the "Award"), which shall be final and binding on the parties." The cost of the arbitration shall be shared equally by the parties to the Agreement. However, expensed incurred by each party in connection with the preparation, presentation shall be borne by the party itself.

9.2 The venue of the arbitration proceeding shall be at New Delhi.

9.3 Notwithstanding any dispute or claim of the pendency of any arbitration or other proceedings, USP shall continue to provide the service for the whole duration of the Agreement.

9.4 Pending the submission of and/or decision on a dispute, difference or claim or until the arbitral award is published; the Parties shall continue to perform all of their obligation under this Agreement without prejudice to final adjustment in accordance with such award.

9.5 The Agreement shall be exclusively subject to jurisdiction of the courts at New Delhi.

10. **Waiver** - Neither the failure of either Party to insist on any occasion upon the Performance of the provisions of this Agreement nor time or other indulgence granted by a Party to the other Party shall be treated or deemed as waiver of such breach or acceptance of any variation or the relinquishment of any such right thereunder. Waiver by either Party of any default by the other Party in the observance or performance of any provision of this Agreement shall not operate or be construed as a waiver of any other or subsequent default or of other provisions of or obligations under this Agreement nor shall affect the validity or enforceability of this Agreement in any manner.

11. **Severability of Terms** - If for any reason whatsoever, any provision of this Agreement is or becomes invalid, illegal or unenforceable or is declared by any court of competent jurisdiction or any other instrumentality to be invalid, illegal or unenforceable, the validity, legality or enforceability of the remaining provisions shall not be affected in any manner.




रामेश्वर धारीवाल
RAMESHWAR DHARIWAL
निदेशक (टी-1) यू.एस.ओ.एफ.
Director (T-1) USOF
दूरसंचार विभाग, भारत सरकार
Deptt. of Telecom, Govt. of India
नई दिल्ली/New Delhi

12. IEMs appointed by DoT shall oversee the implementation of Integrity Pact Program.
Name and address of IEM is as below:

1. Shri Arvind Kumar Arora, IDSE

Ex. Director General, MES, Ministry of Defence
B-333, Chittaranjan Park
New Delhi - 110019
Email: arvindarora2016@gmail.com

2. Shri Pradeep Kumar Gupta Ex Spl Director General,
CPWD IEM, Department of Telecom, T-17, Green
Park Extension, New Delhi 110016

E-mail: pradeepkgupta53@gmail.com

IN WITNESS WHEREOF the parties hereto have caused this Agreement to be executed through their respective authorized representatives on the 29th day of October, 2021.

For and on behalf of
M/s Bharti Hexacom limited
SIGNED, SEALED AND DELIVERED by

(Rahul Vatts)
Bharti Hexacom limited
Authorised Signatory
Bharti Crescent, 1, Nelson Mandela Road
Vasant Kunj, Phase-II
New Delhi - 110070

For and on behalf of
President of India
SIGNED, SEALED AND DELIVERED by

(Rameshwar Dhariwal)
Director (T-1), USOF
Department of Telecommunications
Sanchar Bhawan, 20 Ashoka Road
New Delhi - 110001

Witnesses:

(Vishal Ambardar)
Bharti Crescent, 1, Nelson Mandela Road
Vasant Kunj, Phase-II
New Delhi - 110070

(Sahil Garg)
DA (F-1), USOF
DoT, Sanchar Bhawan
20, Ashoka Road, New Delhi-110001



रामेश्वर धारीवाल
RAMESHWAR DHARIWAL
निदेशक (टी-1) यू.एस.ओ.एफ.
Director (T-1) USOF
दूरसंचार विभाग, भारत सरकार
Deptt. of Telecom, Govt. of India
नई दिल्ली/New Delhi

SECTION – II: SCOPE OF THE AGREEMENT

2.1. Scope of the Agreement:

- (i) Objective of the scheme is to provide financial support from USO Fund for a period of five years, for provision of 4G based Mobile Services in Identified Uncovered Villages in Arunachal Pradesh.
- (ii) The USP shall set up (i.e. Supply, Install, Test, and Commission), operate, maintain and manage the respective infrastructure sites required for effective provision of 4G based Mobile Services in Identified Uncovered Villages in Arunachal Pradesh as per the terms and conditions laid down in the agreement.
- (iii) USOF shall provide financial support as per the financial conditions of the agreement.
- (iv) In line with the provisions related to Green Telecom in NDCP – 18 Policy, the Scheme is designed with alternate power source of Renewable Energy Technologies (RETs) or Diesel Generator.
- (v) USP, at its discretion, may share infrastructure with other Licensed Service Providers, subject to compliance of the guidelines /instructions issued by DoT in this regard. However, there shall be no extra financial support from USOF.

2.2. DELIVERABLES

- (i) Deliverables of the Scheme shall be provision of mobile coverage in specified hitherto uncovered village clusters in Arunachal Pradesh, as per the terms and conditions of the USOF Tender. It shall include, inter alia, commissioning of infrastructure and continued provision of 4G based mobile services in inhabited areas of specified uncovered villages in Arunachal Pradesh in compliance with DoT Licenses and TRAI Regulations, as applicable.
- (ii) USP will be responsible for:
 - a) Carrying out survey to identify the exact sites for installation of tower/eNode-B, and decide the exact number and type of towers to be installed considering the variation allowed in tender document and acquisition of sites for installation of mobile infrastructure;
 - b) Supply, install, test, commission and maintenance of telecom towers on the land acquired by them for this purpose in the villages in Arunachal Pradesh as specified in the Tender Document;
 - c) Provision of Electrical connection (where Grid-power available), battery and DG Set/ Renewable Energy of adequate capacity;
 - d) Installation of eNode-B and associated equipment as per specifications given in the Tender Document;
 - e) Installation of Antennas and all other associated equipment as per specifications;
 - f) Providing Backhaul as per requirement of the tender;



रामेश्वर धारीवाल
RAMESHWAR DHARIWAL
निदेशक (टी-1) यू.एन.ओ.एफ.
Director (T-1) USOF
दूरसंचार विभाग, भारत सरकार
Deptt. of Telecom, Govt. of India
नई दिल्ली/Now Delhi

- g) To maintain the desired quality of service (QoS), as per the TRAI recommendations/ guidelines. (Uptime of minimum 98%).
- h) Commissioning of services and providing 4G based mobile services consistent with the terms and conditions of the License Agreement signed with DoT,
- i) Continued Operation and Maintenance of the Tower and infrastructure created and provision of 4G based mobile services compliant with the terms and conditions of the License Agreement signed with DoT, for a period of 18 months (rollout period) + Ten years from the date of effect of the agreement with USOF.
- (iii) The USP will have to submit following to USOF:
- (a) A Survey report covering assessment of exact location for installation of towers and detailed information on number and type of towers to be installed at each site considering the variation allowed in tender document in consultation with authorised agency to be appointed by Administrator, USOF, for consideration of USOF.
- (b) Affidavits from the authorised signatory confirming the commissioning of 4G based mobile services through each tower towards claiming the subsidy for the individual tower, based on the Category-specific Representative Rates, along with details of the infrastructure created with cost and specification in the prescribed format in this tender document.
- (c) Quarterly status reports on operation and maintenance of towers confirming that each tower is functional and efficiently providing mobile services consistent with the terms and conditions of the License Agreement signed with USOF. Traffic volume of each eNode-B should also be reported.
- (iv) If any new village is found uncovered which is not a part of this tender document then proposal for installation of infrastructure/ tower for provision of coverage of such uncovered village may be submitted separately with concurrence of respective LSA. However, total number of sites in the bidding unit shall be within +25% of sites, as per tender.
- (v) After deployment of the project, Social Impact Assessment by an independent agency shall be conducted by USP to ascertain the efficacy and utility of the project and submit a report to USOF which would provide input for further deployment and extension of the project.
- (vi) Due care has been taken while preparing the data of uncovered villages attached with the tender document, however, during survey, if any field from Name of Villages or census code or Latitude/ longitude are found to be incorrect but other fields are correct and the location is uncovered then infrastructure for providing mobile for such villages is to be planned/ provided.
- (vii) Latitude / Longitude for 54 uncovered villages of Appendix-1 could not be located on GIS data base, therefore clusters have not been formed for these villages. USP shall try its best, during physical survey, to include these village(s) in any of the nearby village/cluster.




 RAMESHWAR DHARIWAL
 निदेशक (टी-1) यू.एस.ओ.एफ.
 Director (T-1) USOF
 दूरसंचार विभाग, भारत सरकार
 Deptt. of Telecom, Govt. of India
 नई दिल्ली/New Delhi

- (viii) USOF shall have the right to appoint a TPA. The TPA shall randomly inspect, verify and certify the progress and completion of the work of mobile towers and mobile services on sample basis. The TPA shall submit its reports to USOF.

2.3. Details of Areas to be Covered:

- (i) The list of identified uncovered villages in Arunachal Pradesh to be provided with mobile services is enclosed at **Appendix-1**.
- (ii) The Administrator will have the right to decrease for the sites already covered or increase up to +25% in each type of infrastructure/ eNode-B [Type A, B for uncovered villages] as specified in the **Annexure-1** in the bidding unit of Arunachal Pradesh based on the suitable justification provided by USP after carrying out the survey of infrastructure sites without any change in the Category-specific Representative Rates so arrived at after the bidding process, or other terms and conditions at the time of signing of Agreement.
- 2.4.** Details of number of sites in uncovered villages in Arunachal Pradesh and USOF Subsidy Support are given at **Annexure-1**.
- 2.5.** Installation of tower and associated infrastructure in an uncovered village is not required if it is already covered from any type of technology i.e. 2G or 3G or 4G or a combination thereof through any TSP. The same should be duly justified and certified by the USP.
- 2.6.** USOF subsidy will be paid only in respect of the sites where mobile tower with backhaul and associated equipment is installed and commissioned under the Scheme and will be limited to the number of sites finalized and approved by USOF.



रामेश्वर धारीवाल
RAMESHWAR DHARIWAL
निदेशक (टी-1) यू.एस.ओ.एफ.
Director (T-1) USOF
दूरसंचार विभाग, भारत सरकार
Deptt. of Telecom, Govt. of India
नई दिल्ली / New Delhi

SECTION- III: GENERAL CONDITIONS

- 3.1 The Agreement shall be subject to the terms and conditions (including transfer, assignment or franchising) of CMTS (Cellular Mobile Telephone Services)/ UASL (Unified Access Service Licensees)/ Unified License/ Migration or award of new license in lieu of CMTS/ UASL.
- 3.2 The USP shall be bound by the terms and conditions of the Agreement or any other instructions issued from time-to-time by the Administrator. The USP shall always be liable to perform the obligations under this Agreement for Provision of 4G based Mobile Services in Identified Uncovered Villages in Arunachal Pradesh for which the Agreement has been entered into during the validity period of the Agreement.
- 3.3 The signing of Agreement will not be treated and taken as grant of fresh License under the Indian Telegraph Act, 1885.
- 3.4 In case USP withdraws from the Scheme after signing of the Agreement, Administrator shall take action as per Exit Clause 7.6 of this agreement.
- 3.5 The USP represents and warrants to the Administrator that
- It is duly organized and validly incorporated under the laws of India, and has full power and authority to execute and perform its obligations under this Agreement;
 - It has taken all necessary corporate and other actions under applicable laws to authorize the execution and delivery of this Agreement and to validly exercise its rights and perform its obligations under this Agreement;
 - It has the financial standing and capacity to undertake and perform the obligations in accordance with this Agreement;
 - This Agreement constitutes its legally valid and binding obligation, enforceable against it in accordance with the terms hereof, and its obligations under this Agreement will be legally valid, binding and enforceable obligations under it in accordance with the terms hereof;
 - The information furnished in the bid and as updated on or before the date of this Agreement is true and accurate in all respects as on the date of this Agreement.
 - The execution, delivery and performance of this Agreement will not conflict with, result in the breach of, constitute a default under, or accelerate performance required by, any of the terms of its memorandum and Articles of Association or any Applicable law or any covenant, contract, agreement, arrangement, understanding, decree or order to which it is a party or by which it or any of its properties or assets is bound or affected.



रामेश्वर धारीवाल
RAMESHWAR DHARIWAL
निवेशक (टी-1) यू.एस.ओ.एफ.
Director (T-1) USOF
दूरसंचार विभाग, भारत सरकार
Deptt. of Telecom, Govt. of India
नई दिल्ली/New Delhi

SECTION-IV: COMMERCIAL CONDITIONS

4.1 The Agreement shall be subject to the terms and conditions (including transfer, assignment or franchising) of UASL (Unified Access Service Licensees)/ Unified License/ Migration or award of new license in lieu of UASL.

4.2 RESPONSIBILITIES OF THE USP UNDER THE SCHEME

4.2.1 The USP would be required to, inter-alia, create the requisite infrastructure for provision of 4G based mobile services covering the following activities:

- (i) Acquisition of site of dimensions as specified in Section-V: Technical Conditions of the Agreement on lease basis/ outright purchase from any agency in the specified villages/ areas. In case, the land is taken on lease basis, the lease Agreement should be signed for a minimum period of Ten years.
- (ii) Supply, install, test, commission and maintain Towers conforming to Section-V: Technical Conditions of the Agreement.
- (iii) Arrange Electrical power connection as specified in Section-V: Technical Conditions from the concerned State Electricity Boards/ Corporations. Necessary coordination will be facilitated by USOF in case of requirement. The rates of electricity will be as per applicable tariff to be borne by the USP only.
- (iv) Supply, install, test and commission Renewable Energy Source, Batteries and Engine Alternators (Diesel Generator Sets) as specified in Section-V: Technical Conditions of the Agreement for providing power backup with changeover arrangements.
- (v) Execution of associated civil and electrical work as per the specification prescribed in Section-V: Technical Condition.
- (vi) Install the eNode-B equipment, antenna and the associated backhaul connectivity to their respective core networks in accordance with the prescribed specifications in Section-V: Technical Conditions.
- (vii) Provide, operate and maintain the 4G based mobile services from all the sites in the specified villages in accordance with the prescribed specifications in Section-V: Technical Conditions.
- (viii) Only new equipment and material shall be provided under the Scheme. For this purpose, the new equipment shall be the one which has been procured not earlier than 12 months of submission of bid and has never been used earlier.
- (ix) Solely responsible for installation, operation & maintenance of necessary equipment & systems, provision of services to the customers, treatment of subscriber complaints, collection of call-charges and issue of receipts thereof, and attending to claims and damages arising out of operations.



रामेश्वर धारिवाल
RAMESHWAR DHARIWAL
निदेशक (टी-1) यू.एस.ओ.एफ.
Director (T-1) USOF
दूरसंचार विभाग, भारत सरकार
Deptt. of Telecom, Govt. of India
नई दिल्ली/New Delhi

(x) All other necessary actions to provide the deliverables as specified in Clause 2.2 of the Agreement.

4.2.2 The infrastructure/ assets so created under this project shall be owned by the USP.

4.2.3 USP shall ensure continued provisioning of 4G based mobile services, during the currency of the Agreement, in the identified uncovered villages as per the broad parameters of Agreement.

4.2.4 During the Agreement period, cost of change of equipment /spectrum, etc., if any, will have to be borne by the USP.

4.2.5 Continued Operation and Maintenance of the Tower and infrastructure so created in order to provide 4G based mobile services compliant with the terms and conditions of the License Agreement, after expiry of the Agreement signed with USOF.

4.2.6 Infrastructure created and services provided under this project will not be counted towards rollout obligations (as specified under the license conditions) of service providers.

4.2.7 DoT/USOF will consider to refer issues such as security and protection for sites etc. to State Governments, where their intervention is required. However, Roll-out period, imposition of LD and other penalty conditions will not be relaxed, due to delay/inaction on the part of State Government or any other concerned agency.

4.3 INSPECTION AND TESTS

4.3.1 The Administrator or his representative or the agencies authorized shall have the right to inspect and test the created infrastructure and provision of 4G based mobile services as per prescribed test schedules for their conformity to the specifications. Where the Administrator decides to conduct such tests on the infrastructure sites created by USP, all reasonable facilities and assistance like testing instruments and other test gadgets including access to drawings and other details shall be furnished to the Authorized Agency at no charge to the Administrator.

4.3.2 Should any inspected or tested components fail to conform to the specifications, the Administrator may reject them and the USP shall either replace the rejected components or make all alterations necessary to meet specification/ requirements free of cost to the Administrator.

4.3.3 If any equipment or any part thereof is found defective or fails to fulfil the requirements of the Agreement, USOF shall give notice to the USP setting forth details of such defects or failure and the USP shall at their own cost make the defective equipment good, or alter the same to make it comply with the requirements of the Agreement forthwith and in any case within a period not exceeding one month of the initial report. These replacements shall be made by the USP free of all charges at site.


रामेश्वर धारीवाल
RAMESHWAR DHARIWAL
निदेशक (टी-1) यू.एस.ओ.एफ.
Director (T-1) USOF
दूरसंचार विभाग, भारत सरकार
Deptt. of Telecom, Govt. of India
नई दिल्ली/New Delhi



4.3.4 Nothing in Clause 4.3 shall in any way release the USP from any warranty or other obligations under this contract.

4.4 CHANGES IN AGREEMENT SIGNED

The Administrator may, at any time, by a written order given to a USP, make changes within the general scope of the Agreement in any one or more of the following subject to the condition that such changes will not have any major financial implications:

- (i) Specifications of the Scheme.
- (ii) The location and number of the towers; or
- (iii) The services to be provided by the USP

4.5 DURATION OF AGREEMENT

The Agreement shall be valid for a period of 18 months (rollout period) + Ten years from the effective date unless revoked earlier for reasons as specified elsewhere in the document.

The subsidy support period and subsidy claim and disbursement schedule is as per Section VII: Financial Conditions of this document. USP shall be responsible for operation and maintenance of the created infrastructure and provision of specified services for a period of 18 months (rollout period) + Ten years from the effective date of the agreement and also after the expiry of Agreement period, as the telecom service providers under the license conditions are bound to provide services under the license terms.

4.6 EXTENSION OF AGREEMENT

The Administrator may extend, if deemed expedient, the validity of Agreement for such period and on such terms as may be mutually agreed.

4.7 MODIFICATIONS IN TERMS AND CONDITIONS OF AGREEMENT

The Administrator reserves the right to modify at any time the terms and conditions of the Agreement signed with the USP, if in the opinion of the Administrator it is necessary or expedient to do so in public interest or in the interest of the security of the State or for the proper conduct of the service. The decision of the Administrator shall be final in this regard.

4.8 REQUIREMENT TO FURNISH INFORMATION

The USP shall furnish to the Administrator, on demand, such documents, accounts, estimates, returns, reports or any other information as may be called for by the Administrator pertaining to the creation of infrastructure and provisioning of 4G based mobile services under the scheme.



रामेश्वर धारीवाल
RAMESHWAR DHARIWAL
निदेशक (टी-1) यू.एस.ओ.एफ.
Director (T-1) USOF
दूरसंचार विभाग, भारत सरकार
Deptt. of Telecom, Govt. of India
नई दिल्ली/New Delhi

4.9 OTHER OBLIGATIONS

- 4.9.1 Universal Service Provider (USP) would have to ensure that it continues to hold a valid telecom license & necessary spectrum, during the currency of the USOF Agreement.
- 4.9.2 USP, at its discretion, may have back-end tie-up with Infrastructure Providers Category-1 (IP-1) registered with the Department of Telecom. However, USOF will enter into agreement only with universal service provider who will be solely responsible to comply with all the terms and conditions of the tender and to perform all obligations as per the terms and conditions of the tender and USOF Agreement.
- 4.9.3 The provisions of the Indian Telegraph Act, 1885 or the Indian Wireless Telegraphy Act, 1933 as amended or replaced, the rules made and orders passed under these statutes, so far as applicable, shall be binding on the USP.
- 4.9.4 The USP shall be bound by the terms and conditions of the Agreement as well as by such orders/ directions/ regulations of DoT/ TRAI as per provisions of the TRAI Act, 1997 as amended from time to time and instructions/ directions as are issued by the Administrator.
- 4.9.5 The USP shall apply all due diligence in understanding all aspects of the project including the terrain, its remoteness and the possible handicaps, hurdles or reasons for delay and shall have no cause of grievance or abatement on this score.

4.10 TERMINATION OF AGREEMENT

- 4.10.1 The Administrator may, without prejudice to any other remedy available for the breach of any conditions of Agreement, by a written notice of 90 calendar days issued to the USP at its registered office, terminate the Agreement under any of the following circumstances:
- (i) Failure to perform any obligation(s) under the Agreement;
 - (ii) Failing to rectify, within the time prescribed, any defect as may be pointed out by the Administrator.
- 4.10.2 The Agreement shall stand terminated forthwith in case the USP goes into liquidation or is ordered to be wound up.
- 4.10.3 Provided that if the respective CMTS/ UASL/UL license is terminated, as the case may be, then the Agreement for setting up and managing Infrastructure sites and provision of mobile services based on this bidding process shall also stand terminated forth-with.
- 4.10.4 Wherever considered appropriate, Administrator may conduct an inquiry to determine whether there has been any breach in compliance of the terms and conditions of the Agreement by the USP and upon such inquiry the USP shall extend all reasonable facilities and shall endeavour to remove the hindrance of every type.



रामेश्वर धारीवाल
RAMESHWAR DHARIWAL
निदेशक (टी-1) यू.एस.ओ.एफ.
Director (T-1) USOF
दूरसंचार विभाग, भारत सरकार
Deptt. of Telecom, Govt. of India
नई दिल्ली/New Delhi

4.10.5 It shall be the responsibility of the USP to maintain the Quality of Service as per conditions of the Agreement during the period of notice for termination of Agreement; otherwise this shall be a cause for invocation and forfeiture of PBG.

4.11 ACTIONS PURSUANT TO TERMINATION OF AGREEMENT

4.11.1 Wherever the Agreement is terminated prematurely, retendering may be done.

4.11.2 If the Quality of Service (QoS) had not been maintained as per standard prescribed hereto during the notice period then no subsidy for the notice period shall be payable.

4.11.3 In case of termination of the Agreement before the expiry period, the prescribed PBG will be encashed and forfeited towards damages. Additionally, if it is found that the USP had received any payment in excess of the amounts under the Agreement prior to termination, then such amount shall be paid back immediately by the USP to the Administrator.

4.12 INDEMNITY

Refer clause no. 8 of the section I of this Agreement.

4.13 DISPUTE SETTLEMENT

Refer clause no. 9 of the section I of this Agreement.

4.14 FORCE- MAJEURE

4.14.1 If at any time, during the continuance of the Agreements, the performance in whole or in part, by either party, of any obligation is prevented or delayed, by reason of war or hostility, acts of the public enemy, civic commotion, sabotage, Act of State or direction from Statutory Authority, explosion, epidemic, quarantine restriction, strikes and lockouts (not limited to the establishments or facilities of the USP), fire, floods, natural calamities or any act of GOD (hereinafter referred to as EVENT), provided notice of happenings of any such EVENT is given by the affected party to the other, within 10 Calendar days from the date of occurrence thereof, neither party shall, by reason of such event, be entitled to terminate the Agreement, nor shall either party have any claims for damages against the other, in respect of such non-performance or delay in performance. Provided 4G based mobile services under the Agreement shall be resumed as soon as practicable, after such EVENT comes to an end or ceases to exist.

4.14.2 The decision of the Administrator as to whether the service may be so resumed (and the time frame within which the service may be resumed) or not, shall be final, binding and conclusive.

4.15 SET OFF CLAUSE

4.15.1 In the event any sum of money or claim becomes recoverable from or payable by the USP to the Administrator either against the Agreement or otherwise in any manner, such money or claim can be (without restricting any right of set off for counter claim given or implied by law) deducted or adjusted against any amount or sum of money then due or which at any time thereafter may become due to the USP under this Agreement or any other Agreement or Contract between the Administrator and the USP.




रामेश्वर धारीवाल
RAMESHWAR DHARIWAL
निदेशक (टी-1) यू.एस.ओ.एफ.
Director (T-1) USOF
दूरसंचार विभाग, भारत सरकार
Deptt. of Telecom, Govt. of India
नई दिल्ली/New Delhi

- 4.15.2 The aforesaid sum of money payable by the USP shall include any valuable security convertible into money.
- 4.15.3 After exercising the right of set off, a notice shall always be given immediately by the Administrator to the USP.



✓
रामेश्वर धारीवाल
RAMESHWAR DHARIWAL
निदेशक (टी-1) यू.एस.ओ.एफ.
Director (T-1) USOF
दूरसंचार विभाग, भारत सरकार
Deptt. of Telecom, Govt. of India
नई दिल्ली/New Delhi

भारतीय दूरसंचार प्राधिकरण
भारतीय दूरसंचार प्राधिकरण
भारतीय दूरसंचार प्राधिकरण
भारतीय दूरसंचार प्राधिकरण
भारतीय दूरसंचार प्राधिकरण
भारतीय दूरसंचार प्राधिकरण

SECTION - V: TECHNICAL CONDITIONS

5.1 GENERAL

- 5.1.1 The Technical Specifications of the scheme for provision of 4G based mobile services from the infrastructure sites set up in Arunachal Pradesh are explained in the forthcoming clauses.
- 5.1.2 The requirements specified herein are the minimum requirements to be complied. USP has to expand /upgrade the eNode-B infrastructure to enhance capacity and provide advanced services based on the traffic/public requirement.
- 5.1.3 The USP shall work within the framework of the Technical conditions of the CMTS/ UASL/UL Agreement. The Technical requirements of the scheme shall supplement "General Conditions" as contained in Section-III & "Commercial Conditions" as contained in Section-IV.
- 5.1.4 The USP shall abide by the existing land laws, labour laws, local customs and the best of prevalent latest practices in the Industry.
- 5.1.5 Administrator, USOF shall not be responsible for any breach of such Act(s)/ Law(s) by the executing entities for whatsoever may be the reason.
- 5.1.6 USP shall be solely responsible to set up, operate and maintain the 4G based mobile services in identified areas by installing the following Components:
- (i) Mobile Tower
 - (ii) eNode-Band associated radio access network equipment,
 - (iii) Associated antennas,
 - (iv) Backhaul connectivity to core networks,
 - (v) Power/RET arrangements and back-up
 - (vi) Other necessary equipment and
 - (vii) Associated civil and electrical works required to provide 4G based mobile services

5.2 The list of sites to be commissioned in Arunachal Pradesh is at **Appendix-1**.

5.3 TOWER

- 5.3.1 The minimum requirements of Towers and eNode-B configurations are given in Table 5.1. USP may deploy the equipment of enhanced capacity/capability as per traffic requirement. These are the minimum requirements of Towers and eNode-B configurations. USP may deploy the equipment of enhanced capacity/capability as per traffic requirement; however, the subsidy payment will be made as per approved representative rates of the nearest lower configuration subject to the variation clause.




रामेश्वर धारीवाल
RAMESHWAR DHARIWAL
निदेशक (टी-1) यु.एस.ओ.एफ.
Director (T-1) USOF
दूरसंचार विभाग, भारत सरकार
Deptt. of Telecom, Govt. of India
नई दिल्ली/New Delhi

Table- 5.1

S.No.	Particular	Technical Requirement
1.	Tower Height	30M for A type eNode-B and 40M for B Type eNode-B
2.	Radiating power	20W
3.	ENode-B Configuration	1+1+1
4.	Antenna Type	Sectoral Antenna
5.	Minimum Radial coverage	4KM
6.	Minimum backhaul bandwidth	VSAT of 8Mbps and OFC/MW of 15Mbps
7.	Services	Voice, SMS and Data

Note: The 4KM coverage requirement as per point no. 5 of Table 5.1 has been put as the capacity/ capability of the eNodeB. In some cases, however due to terrain/ geo-climatic conditions etc. 4KM coverage may not be feasible

5.3.2 Tower shall conform to Generic Requirements of Telecom Engineering Centre GR No. GR/TWR-11/01.DEC 2004 for 30 and 40 M height.

(OR)

Alternatively, tower design shall be as per design approved from an organization like Structural Engineering Research Centre (SERC)/ TEC/ IITs for structural fitness, safety, load bearing capacity, ability to withstand minimum wind speed of 180 Km/Hr., *after applying various topological factors including allowable soil bearing capacity*. Necessary certification from an agency like Structural Engineering Research Centre (SERC)/ TEC/ IITs shall be submitted by USP at the time of testing for Proof of Concept as per clause 5.13.1.

5.3.3 Towers shall be located in the villages as specified in Appendix-1 of the Agreement to provide 4G based mobile services in those areas.

5.3.4 The USP shall make their own arrangements to get the further detailed map of the area to be covered or any other data relevant and necessary for planning & engineering of the 4G based mobile services. The USP has to ensure coverage in the villages mentioned against each tower location in Appendix-1 of the tender document.

5.3.5 Installation of tower and associated infrastructure in an uncovered village is not required if it is already covered from any type of technology i.e. 2G or 3G or 4G or a combination thereof through any TSP. The USP is advised to verify non-availability of the coverage in the villages before installing equipment for which it intends to claim support from Universal Service Obligation Fund. No claims shall



रामेश्वर धारीवाल
RAMESHWAR DHARIWAL
निदेशक (टी-1) यू.एस.ओ.एफ.
Director (T-1) USOF
दूरसंचार विभाग, भारत सरकार
Deptt. of Telecom, Govt. of India
नई दिल्ली/New Delhi

be admissible for cases of duplicate/ redundant infrastructure sites/ towers. Date of survey is to be considered as the cutoff date for existing coverage validation.

- 5.3.6 Care shall be taken to ensure that all proposed infrastructure sites are at a specified distance from the international borders as per the license conditions/ guidelines issued by DoT. However, if any infrastructure site lies within the specified distance from the international border, the same shall be dealt in accordance with the conditions stipulated in this regard in the license Agreements and the same shall also be brought to the notice of Administrator.
- 5.3.7 SACFA clearance shall be the responsibility of the USP.
- 5.3.8 Each tower, including the antenna system and other equipment mounted on the tower shall be strong enough to resist winds with a velocity as indicated in Clause 5.3.2 and to suffer no serious vibrations or torsion, which may deteriorate the network performance. Under operational wind speed, torsion and sway of the structure shall be limited to ± 0.5 degrees, when carrying full or intermediate complement of antennas.
- 5.3.9 The USP shall be responsible for the safety during transportation, handling and erection of tower and associated equipment.
- 5.3.10 The USP shall maintain on site detailed calculations, standards of materials and specification data on the deflection limit of towers and the safety factor used in tower erection, as well as detailed drawings. Alternately, site wise all data can be made available centrally.
- 5.3.11 To conform to Civil Aviation regulations the towers shall be painted in alternate bands of international orange and international white, terminating with orange at top and the bottom, Height of each band should not exceed 6 meters and should not be less than 0.5 meters. The correct shade for the international orange corresponds to ISI shade 592 as given in the Indian Standard Institution Publication-colours for ready mixed paint.

5.4 SIGN BOARD

The USP shall provide a signboard of size of at least 1.5 meters x 1 meters on the tower indicating on it the name of the village, date of installation and name of the IP/ USP and that the infrastructure site has been supported by USOF. The letters on the signboards should be bold enough so that the same are clearly visible from a distance of at least 10 meters.

5.5 POWER Requirement

- 5.5.1 Grid Power connectivity is to be provided for all the sites. USP may commission the site on alternate source while maintaining the mobile services as per Quality of Service set by TRAI. The Grid power connectivity, if not available at some sites, at the time of installation, may, however, be provided at the earliest for these sites.




रामेश्वर धारीवाल
RAMESHWAR DHARIWAL
निदेशक (टी-1) यू.एस.ओ.एफ.
Director (T-1) USOF
दूरसंचार विभाग, भारत सरकार
Dept. of Telecom, Govt. of India
नई दिल्ली/New Delhi

5.5.2 For the purpose of backup power calculation, 1 day of battery autonomy has been taken in each site. Following combination of power source is to be provided for all sites.

Type of energy source	Capacity
Battery	800 AH (Valve Regulated Lead Acid Type)
Alternate power source	DG (7KVA) Or Solar of adequate capacity

- 5.5.3 The USP shall comply to the minimum power arrangement and battery autonomy as per above, however, if required, USP shall install additional power source to meet the uptime requirement as per TRAI guideline. However, there shall be no extra financial support from USOF.
- 5.5.4 Capacity of the Battery sets shall be planned such that the battery set is not required to be discharged beyond its rated capacity at any time to meet 100% load.
- 5.5.5 The battery shall have Output Voltage (say -48V /-24V) depending on the BTS used.
- 5.5.6 Power unit should be complete with CCU, Power distribution, auto switching unit and remote sensors.
- 5.5.7 Power plants are to be compatible with the batteries and are to be equipped with Battery Health Check systems and Remote Monitoring facility.
- 5.5.8 Suitable switching arrangement for inter connection between various items of CCU/SMPS Power Plants, Battery sets and their interconnection in switching cubicle and further power distribution to equipment as required for the ultimate capacity shall be provided.
- 5.5.9 Complete drawings for power plant and battery and information regarding inter-connecting arrangements and layout shall be made available on site. Maintenance spares including spares for control panel and spare fuses should also be provided at the site. On site availability of this data may not be feasible, so the same could be provided by the USP from a central location.
- 5.5.10 Integrated Power units supporting above functionalities may also be used.

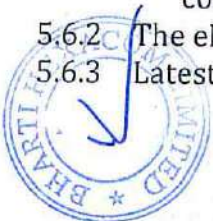
5.6 eNode-B

5.6.1 The eNode-B shall be based on LTE Technology. Minimum requirements are:

- Voice Service,
- SMS
- Data communication services: Minimum 512 Kbps at cell boundary at 4KM and for VSAT site data rate may be proportionately available as per backhaul of 8Mbps. The 4KM coverage requirement has been put as the capacity/capability of the eNodeB. In some cases, however due to terrain/ geo-climatic conditions etc. 4KM coverage may not be feasible.

5.6.2 The eNode-B shall be of Outdoor versions and preferably tower mounted.

5.6.3 Latest EMF Radiation norms of DoT shall be complied.



रामेश्वर धारीवाल
RAMESHWAR DHARIWAL
 निदेशक (टी-1) यू.एस.ओ.एफ.
 Director (T-1) USOF
 दूरसंचार विभाग, भारत सरकार
 Deptt. of Telecom, Govt. of India
 नई दिल्ली/New Delhi

- 5.6.4 eNode-B complying to the requirements given in table 5.1 shall be provided.
- 5.6.5 The Outdoor eNode-B shall be suitable for operation without air-conditioning. Outdoor BTS with proper protection with respect to dust, rust and other environmental degrading factors shall be provided. Minimum standard should be IP 66.
- 5.6.6 The eNode-B shall meet the service requirement mentioned in TSTP document issued by DoT for 4G mobile services.

5.7 BACKHAUL CONNECTIVITY

- 5.7.1 Backhaul Technology may be Microwave or Optical Fibre Cable (OFC) or VSAT. Necessary coordination will be facilitated by USOF, if required, for getting RoW, without any relaxation in timelines. However, RoW permission is the responsibility of the USP.
- 5.7.2 The satellite bandwidth charges shall be separately provided quarterly to the USP over and above EQS for 8 Mbps bandwidth per site, for maximum 15% (147) sites for maximum up to 2 years, based on actual deployment of VSAT media, at the rate Rs. 2.11 Lakh per Mbps per annum or the actual rate on which payment is made by USP, whichever is lower. USP may convert these VSAT sites on microwave/OFC backhaul before 2 years from the date of commissioning. However, USP is free to continue VSAT backhaul of minimum 8 Mbps even beyond 2 years but the subsidy for VSAT bandwidth shall be limited up to 2 years as per tender. No support for VSAT bandwidth charges beyond 2 years shall be provided.
- 5.7.3 The sites installed with satellite backhaul should have minimum bandwidth of 8 Mbps and sites installed with microwave/OFC backhaul should have minimum bandwidth of 15 Mbps.
- 5.7.4 Radio Modems may be used as backhaul as an alternative to Microwave. If ISM band is used, USP shall ensure secured and interference-free communication and data services meeting QOS requirements specified in this document.
- 5.7.5 The backhaul equipment installed shall work without the need for Air-conditioning. The backhaul equipment is the responsibility of the USP and necessary provisioning of air conditioning, if required, to be done by the USP only.

5.8 COVERAGE SPECIFICATIONS

- 5.8.1 The equipment to be installed shall have adequate RF filtering in the transmitter and receiver to avoid adjacent channel interference to any other system or to any other operator and to meet the receiver sensitivity / specifications of the equipment in the network.
- 5.8.2 Details of the signal coverage actually achieved and number of villages actually covered shall be provided by USP in the Self-certification as per **Annexure-3**.




रामेश्वर धारीवाल
RAMESHWAR DHARIWAL
निदेशक (टी-1) यू.एस.ओ.एफ.
Director (T-1) USOF
दूरसंचार विभाग, भारत सरकार
Deptt. of Telecom, Govt. of India
नई दिल्ली/New Delhi

5.9 FIRE ALARM & FIRE EXTINGUISHERS

- 5.9.1 Proper arrangement shall be made for fire detection and fire extinguisher system as per fire safety norms applicable for that location.
- 5.9.2 Fire alarm system is to be provided for each site.

5.10 QULAIITY OF SERVICE PARAMETERS

- 5.10.1 The Quality of Service Parameters for Mobile Telecommunication Services as prescribed by TRAI shall be complied.
- 5.10.2 The USP shall ensure provision of reliable services to the customers as per the Quality of Service (QoS) prescribed by the TRAI from time to time. The USP shall adhere to such QoS standards and provide timely information as required therein.
- 5.10.3 The Administrator or TRAI may carry out performance tests either directly themselves or through an Agency Authorized by Administrator, USOF and also evaluate the QoS parameters at any time during the tenure of the Agreement. The USP shall provide ingress and other support including documents, instruments, equipment etc. for carrying out such performance tests and evaluation of Quality of Service parameters.
- 5.10.4 The USP will keep a record of peak latched customers to the eNodeB installed under the scheme and the telecom traffic generated & registered from each site. The USP shall also maintain faults and rectification reports of the eNode-B, Backhaul, Antenna, Battery, Power Plant and other related details in respect of the service rendered which will be produced before the Administrator and/or TRAI as and when and in whatever form desired. The USP shall submit mandatory quarterly and other periodic network reports to TRAI with a copy to Administrator, USOF.
- 5.10.5 The USP shall be responsive to the complaints lodged by the customers. They shall rectify the deficiencies and maintain the history sheets for each installation, statistics and analysis on the overall maintenance status.
- 5.10.6 Proper arrangement should be made by the USP for reporting/ booking service-related complaints.

5.11 GENERAL GUIDELINES

- 5.11.1 The power backup of suitable capacity shall be provided to cater to the backup requirements of each site by the USP.
- 5.11.2 Factory Test Certificates are to be provided for items like eNode-B and accessories, Transmission equipment, power equipment and infrastructure provided.
- 5.11.3 Detailed documentation related to periodical maintenance and procedure for faulty part replacement shall be supplied.
- 5.11.4 Logbooks/ Reports of site maintenance are to be maintained.



5.11.5 All types of activities are to be recorded either manually or through system generated log.

5.11.6 External Alarms shall be extended to OMC-R.

5.12 CONFORMITY WITH EXISTING LICENSES

USP (Successful CMSPs/ UASL/UL) shall work within the framework of the Technical conditions of CMTS (Cellular Mobile Telephone Services)/ UASL (Unified Access Service Licensees)/ Unified License.

5.13 PROOF OF CONCEPT AND PHYSICAL VERIFICATION

5.13.1 USP shall install and offer one site of both the categories (A & B) for validation of functional parameters (Proof of Concept) to Testing Agency designated by USOF.

5.13.2 The Proof of Concept shall be conducted in accordance with standard test schedule, to be issued by USOF. For other tests such as drive test etc., latest TSTPs issued by DoT will be applicable.

5.13.3 Release of subsidy payments will start only after the Proof of Concept is approved.

5.13.4 Physical verification for all sites under the scheme shall be conducted by an Agency to be authorised by the Administrator, USOF, as per **Annexure-3**.

5.13.5 Self-certification shall be furnished by executing entities along with test results, including drive test results for all sites in prescribed format (as at **Annexure-3**).

5.14 Mobile Charging Facility:

Adequate number of Mobile Charging Facilities shall be provided at each location to the users. The equipment shall support charging of at least four mobile phones simultaneously. The facility shall be available on 24x7 basis. Renewable Energy Technology (RET) based mobile charging facility is desirable.




रामेश्वर धारीवाल
RAMESHWAR DHARIWAL
निदेशक (टी-1) यु.एस.ओ.एफ.
Director (T-1) USOF
दूरसंचार विभाग, भारत सरकार
Deptt. of Telecom, Govt. of India
नई दिल्ली/New Delhi

SECTION - VI: OPERATING CONDITIONS

6.1 CUSTOMER SERVICE

The terms and conditions of the CMTS or UASL or UL License Agreement, as applicable, shall prevail and shall be binding *mutatis mutandis*. The same shall also be applicable in case of migration to or award of new license in lieu of the CMTS/UASL/UL license.

6.2 RIGHT TO INSPECT, TEST AND MONITOR

6.2.1 The Administrator or his authorized representative shall have the right to inspect the infrastructure sites created for providing the 4G based mobile services and also the equipment installed by the USP at the Infrastructure site so created in particular but not limited to, access to NOC/NMS, backhaul, terminating interfaces, distribution frames etc. and conduct the service performance tests. The USP will provide the necessary facilities at own cost for monitoring of the system, as required by the Administrator or its authorized representative(s). The Inspection will ordinarily be carried out after reasonable notice except in circumstances where giving such a notice will defeat the very purpose of the inspection.

6.2.2 Wherever considered appropriate Administrator may conduct any inquiry either *Suo motu* or on a complaint, to determine whether there has been any breach in compliance of terms & conditions of the Agreement by the USP, and during such inquiry the USP shall extend all reasonable facilities without any hindrance.

6.2.3 Online access to Network Operations Centre (NOC)/Network Management System (NMS) shall be provided to USOF representatives authorised by the Administrator. Web based access to NOC/NMS is desirable.

6.3 PROVISIONING OF 4G BASED MOBILE SERVICES

6.4 The USP shall ensure that peak latched customers to the eNodeB installed under the scheme as mentioned in the monthly report have actually been provided service in the area being served by the eNode-B installed with the subsidy support from USO Fund. A certificate to this effect is to be provided by the USP in the monthly report in the prescribed proforma, **Annexure-5. UPGADATION OF EQUIPMENT**

The USP may upgrade the existing equipment by installing new equipment, if required, during the validity of the Agreement provided it meets all other performance parameters of Quality of Service. USP shall not claim any charges for such up-gradation.



रामेश्वर धारीवाल
RAMESHWAR DHARIWAL
निदेशक (टी-1) यू.एस.ओ.एफ.
Director (T-1) USOF
दूरसंचार विभाग, भारत सरकार
Deptt. of Telecom, Govt. of India
नई दिल्ली/New Delhi

6.5 ROLL OUT

- 6.5.1 The indicative locations (Latitude, Longitude) for each site are given at Appendix-1 to the Agreement. The USP, based on field survey, shall determine the optimum type of infrastructure and location for each site to ensure coverage of maximum population in the area, and finalize implementation plan in consultation with Agency to be appointed by Administrator, USOF. The percentage variation permitted for each type of infrastructure (Category-A, Category-B,) in the bidding unit shall be within +25% of the Quantities specified herein.
- 6.5.2 The USP shall complete the field survey for at least 30% of sites in the bidding unit in three months from the date of signing of the agreement, at least another 30% of sites in six months from the date of signing of the agreement and the remaining sites in nine months from the date of signing of the agreement to finalize location and type of infrastructure (A&B,) at each site. The USP shall commission and provide 4G based mobile services from all the infrastructure sites within a period of 18 months from the date of signing of the Agreement.
- 6.5.3 The Rollout period may be extended by the Administrator by Six months without LD charges, if reasons for delay submitted by the implementing USP are justified.
- 6.5.4 The USP shall provide a monthly statement in the format prescribed in **Annexure-5** giving details of the sites commissioned and traffic generated from each site during the month from the sites commissioned respectively.

6.6 LIQUIDATED DAMAGES

- 6.6.1 For the infrastructure sites not commissioned as per the rollout required to be achieved, without prior written concurrence of the Administrator, the delayed period shall entail recovery of liquidated damages (L.D.). Provided further, that for the infrastructure sites that are provided within 30 calendar days of the expiry of the rollout period from the effective date by the USP, the Administrator shall accept the infrastructure site without levy of any L.D. charges.
- 6.6.2 For any shortfall in providing the required number of infrastructure sites and providing the 4G based mobile services (commissioning of eNodeB) after thirty days of the expiry of the Roll-out period as per Clause 6.5, the Administrator shall be entitled to impose and recover Liquidated Damages at the rate of 2% of the Category-specific Representative Rate per site, for those Infrastructure sites for each calendar month of delay or part thereof, subject to maximum of five months delay i.e., max LD shall be 10% of the Category specific Representative Rate for each site, beyond a grace of one month as per Clause 6.6.1.
- 6.6.3 For the purpose of charging the Liquidated Damages, the Representative Rate per site, as discovered in the tendering process, where the relevant roll out obligation of providing 4G based mobile services from Infrastructure/eNode-B sites has not been fulfilled, shall be taken into account.




रामेश्वर धारीवाल
RAMESHWAR DHARIWAL
निदेशक (टी-1) यू.एस.ओ.एफ.
Director (T-1) USOF
दूरसंचार विभाग, भारत सरकार
Deptt. of Telecom, Govt. of India
नई दिल्ली/New Delhi

6.6.4 In case, the USP fails to roll out the mobile services from the infrastructure sites within 6 months after the expiry of roll-out period, action as per Clause 7.5 of Section VII: Financial Conditions shall be taken and action, as per Clause 4.10 and 4.11 of Section-IV: Commercial Conditions of this Agreement, may be taken.

6.7 CONFIDENTIALITY OF INFORMATION

The terms and conditions as to confidentiality of information of the CMTS or UASL or UL Agreement, as the case may be, shall be binding mutatis mutandis.

6.8 PROHIBITION OF CERTAIN ACTIVITIES BY THE UNIVERSAL SERVICE PROVIDER

The terms and conditions as to prohibition of certain activities of the CMTS or UASL or UL Agreement, as the case may be, shall be binding mutatis mutandis.

6.9 SECURITY CONDITIONS

The terms and conditions as to security conditions of the CMTS or UASL or UL Agreement, as the case may be, shall be binding mutatis mutandis.

6.10 SECURITY CLAUSE AS PER LATEST GUIDELINES AND REQUIREMENT

- 6.10.1 Mandatory Licensing requirements, policy guidelines, etc., with regards to security related concerns issued by the Government of India from time-to-time shall be strictly followed.
- 6.10.2 If the entity is found indulging in acts inimical to India's national security, the tender/agreement is liable to be terminated and matter will be reported to concerned authorities for suitable legal/criminal action.



रामेश्वर धारीवाल
RAMESHWAR DHARIWAL
विदेशी निवेश (T-1) यू.एस.ओ.एफ.
डिप्टी. सचिव (T-1) USOF
दूरसंचार विभाग, भारत सरकार
Deptt. of Telecom, Govt. of India
नया दिल्ली/New Delhi

SECTION – VII: FINANCIAL CONDITIONS

7.1 SUBSIDY FROM UNIVERSAL SERVICE OBLIGATION FUND

- 7.1.1 Support shall be payable as Category-specific Representative Rate for each site arrived on the basis of the outcome of the bidding process as per details given in Annexure-I.
- 7.1.2 The Representative Rate (RR) of total subsidy support, for each category may vary depending on the location of tower in uncovered villages, type of tower/eNode-B and backhaul type.
- 7.1.3 The Representative Rate (RR) of subsidy emerging from the bidding process is specified in the Annexure – 1 of the Agreement and shall be disbursed in Indian Rupees to the USP for the scheme in two parts- Front Loaded Subsidy (FLS) & Equated Quarterly Subsidy (EQS).
- 7.1.4 First part shall be due and payable, @ 49% of the Category-specific RR, as an FLS at the time of successful commissioning of eNode-B and provision of 4G based mobile services from the identified site. Second part of the subsidy (50%), for each site shall be payable in 20 equated quarterly Subsidy (EQS). These EQS shall be payable over a maximum period of 5 years from the date of commissioning of eNode-B i.e. commencement of 4G based mobile services from the sites identified under the Agreement or up to the expiry of the currency of the Agreement, whichever is earlier. The satellite bandwidth charges shall be separately provided quarterly to the USP over and above EQS for 8 Mbps per site, for maximum 15% (147) sites for maximum up to 2 years, based on actual deployment of VSAT media at the rate of Rs. 2.11 Lakh per Mbps per annum or actual rate on which payment is made by USP, whichever is lower.
- 7.1.5 The Administrator, USOF shall appoint Third Party Agency (TPA) as per departmental procedure to whom maximum 1% of the Representative rate of subsidy emerging from the bidding process will be paid directly. Further, Equated Quarterly Instalment shall be released after verification by a Third-Party Agency (TPA), unless specified otherwise by Administrator.
- 7.1.6 The FLS & EQS components of the subsidy shall be payable within 30 days from the end of quarter, in which it becomes due. Thus, the USP shall be eligible to claim FLS only at the end of the quarter in which the 4G based mobile services are commissioned/ launched from the infrastructure site set up. Similarly, the EQS claim for a quarter can be made by the USP only at the end of that quarter.
- 7.1.7 USOF subsidy will be paid only in respect of the sites where mobile tower with backhaul and associated equipment is installed, commissioned and provision of mobile services (4G) has been made, as per the terms & conditions of the Agreement, duly verified by TPA/Agency authorized by Administrator. USOF, will



रामेश्वर धारीवाल
RAMESHWAR DHARIWAL 27
निदेशक (टी-1) यू.एस.ओ.एफ.
Director (T-1) USOF
दूरसंचार विभाग, भारत सरकार
Deptt. of Telecom, Govt. of India
नई दिल्ली/New Delhi

be limited to the number of sites in each Category, subject to the Variation Clause 2.3 of this agreement.

7.2 SCHEDULE FOR DISBURSEMENT OF SUBSIDY

- 7.2.1 The validation/approval of the PoC by USOF as per Clause 5.13 & submission of the same would be a pre-requisite for any release of the subsidy payments. The USP shall be eligible to submit the claim for FLS (49%) within 30 days from the end of quarter in which the 4G based mobile services are commissioned/ launched from the infrastructure site set up. USP shall submit a self-certificate to the respective Controller of Communication Accounts (CCA) office, giving details of the infrastructure site(s), the equipment installed along with system generated reports, traffic reports etc. establishing successful completion/ launch of the 4G based mobile services work as per the proforma given in **Annexure-3**, with a copy to Administrator, USOF.
- 7.2.2 The EQS of remaining 50% subsidy from USOF shall be disbursed by the respective Controller of Communication Accounts office in 20 quarterly instalments during each financial year, within 30 days from the end of quarter. The claim for a part of the quarter will be computed with reference to the actual number of days in that quarter. Each instalment shall be disbursed quarterly generally within 30 days of receipt of a valid claim for the services rendered.
- 7.2.3 The USP shall submit the claim for quarterly subsidy in a statement in the prescribed form given in the three Attachments (A, B & C) to **Annexure-2** showing the computation of subsidy for the quarter. The statement shall be furnished by the USP even if no new Site has been set up during the quarter for provision of 4G based mobile services. The subsidy claim should be submitted in the prescribed formats on a hard copy duly signed by the authorized signatory of the Company.
- 7.2.4 Following supporting documents shall be submitted along with the prescribed Claim Statement and thus are integral part of the subsidy claim:
- The claim shall be duly certified as per prescribed affidavit pro forma as mentioned in **Annexure-2** on a stamp paper by a representative of the USP duly authorized by a board resolution of the USP.
 - All claims for subsidy shall be accompanied by a pre-receipted bill with revenue stamp.
 - In addition to the hard copy, the USP should also submit the claim on a CD ROM in MS Excel format also. The authorized signatory of the company should put his signature and seal of the company on the CD ROM Disc.
 - Monthly statement of Sites Commissioning & mobile traffic generated for the quarter, as per **Annexure-5** and Service interruption report as per **Annexure-6** duly certified by concerned DoT Licensed Service Area unit, the USP (along with



रामेश्वर धारीवाल
RAMESHWAR DHARIWAL
निदेशक (टी-1) यू.एस.ओ.एफ.
Director (T-1) USOF
दूरसंचार विभाग, भारत सरकार
Deptt. of Telecom, Govt. of India
नई दिल्ली/New Delhi

Annexure-5) shall also provide name of villages (along with Census Code) covered by the installed tower.

(e) Self-Certificate as per **Annexure-3** along with test results, as per Clause 5.13 of the Section V: Technical conditions, with the FLS claim.

7.2.5 The claim along with the supporting documents should be submitted within 30 days from the end of the quarter. Condonation of delays for claims received after this date may be considered by the Administrator under exceptional circumstances.

7.2.6 The claims along with the supporting documents should be submitted at the designated Controller of Communication Account Offices of the respective Licensed Service Area.

7.2.7 Penalty for interruption:

Deduction in subsidy (EQS) shall be made from USP on pro-rata basis, if there is interruption in services for more than 43.2 hours (cumulatively) in a quarter; and the entire EQS shall not be payable for that particular site, if there is interruption in services for 45 days or more in a quarter. The USP shall furnish the details of interruption/ down time of the services along with the payment statement as per the pro forma attached at **Annexure-6**. In addition, the USP, as Licensed Access Service Provider shall be bound by and shall comply with the relevant regulations of TRAI for QoS.

7.2.8 Processing of Front-Loaded Subsidy (FLS) & Equated Quarterly Subsidy (EQS) claims of USP for subsidy disbursement and settlement shall be as per the terms & conditions of the Agreement and through the Office of the designated Controller of Communication Accounts (CCAs) of the respective Telecom Service Area. However the claims of USP would be said to be settled only after adjustment & recovery of any pending LD, penalties, dues, etc. as liable as per the Agreement or recovery of inadmissible/excess subsidy for a site as ascertained on the basis of physical verification by an Agency authorized by Administrator, USOF as per Clause 5.13 & sample inspection conducted by TPA /Administrator representative during the Agreement period, as per instructions issued thereunder for compliance of its provisions, as per the inspection/verification schedule to be prescribed later by USOF.

7.2.9 The aforesaid quarterly statements of each year shall be required to be audited by the auditors of the USP appointed under Section-224 of the Companies Act, 1956 or Section 139 or any other relevant section of the New Companies Act, 2013. The report of the Auditors should be in the prescribed form given in **Annexure-4** to be filed with the Administrator or an authorized agency /CCA as specified within 7 (seven) calendar days of the date of signing of the audit report but not later than 30th September of the following year.




रामेश्वर धारीवाल
RAMESHWAR DHARIWAL
निदेशक (टी-1) यू.एस.ओ.एफ.
Director (T-1) USOF
दूरसंचार विभाग, भारत सरकार
Deptt. of Telecom, Govt. of India
नई दिल्ली / New Delhi

- 7.2.10 The subsidy for a quarter shall be paid after making adjustments, if any, for the payments made in the previous quarter(s).
- 7.2.11 Final adjustment, if any in respect of excess or shortage in the subsidy disbursed shall be made in the following year based on the quarterly statements duly certified by the auditors of the USP.
- 7.2.12 In case the USP is found to have claimed and received in excess of 10% of the subsidy due to them, the entire amount in excess shall be recovered along with an interest from the date of disbursement at the prime lending rate (PLR) of State Bank of India prevalent on the day the disbursement was made. The interest shall be compounded monthly and a part of the month shall be reckoned as a full month for the purposes of calculation of interest. (Month for this purpose shall be taken as an English calendar month). No further subsidy shall be disbursed until final adjustment of the excess payment.
- 7.2.13 No interest shall be payable for any short/late payment made to the USP by the paying authority.
- 7.2.14 All the relevant records, systems, relevant NOC (Network Operation Centre)/ Network Management System (NMS) data, logbooks, books of accounts of the USP shall be subject to such scrutiny & examination as may be prescribed by the Administrator so as to facilitate independent verification of the subsidy claimed and paid.
- 7.2.15 In order to ensure effective utilisation of the USO fund released for rendering the obligations by USP and proper and correct verification of subsidy paid & ensuring compliance, for the deliverables and agreement conditions, as claimed in its subsidy claim, over the period of the Agreement, the Administrator can issue instructions/directions, prescribe inspection & verification guidelines/procedures, formats for monitoring performance, formats and certificates with respect to physical and financial progress of the project, financial reports for reconciliation and also can modify, alter, or substitute and amend, if deemed necessary, whatever stated in the Agreement.

7.3 BANK GUARANTEES

- 7.3.1 The USP shall submit a Performance Bank Guarantee (PBG) to Administrator USOF in the prescribed proforma valid for 6 months beyond the validity of Agreement, from any scheduled bank in India. The amount of Performance Bank Guarantee shall be Rs. 23,21,19,000/- (Rupees Twenty Three Crore Twenty One Lakh and Nineteen Thousand only) (equivalent to 3% of total subsidy amount payable to the USP, as specified in the **Annexure-1**, for which work has been awarded to the USP). The PBG must be submitted within Fifteen days of issue of letter of intent and before signing of the Agreement.

- 7.3.2 Initially, the bank guarantee (s) shall be valid for a period of Two years. The USP, on its own, shall extend the validity period of the bank guarantee(s) on similar



रामेश्वर धारीवाल
RAMESHWAR DHARIWAL
निदेशक (टी-1) यू.एस.ओ.एफ.
Director (T-1) USOF
दूरसंचार विभाग, भारत सरकार
Deptt. of Telecom, Govt. of India
नई दिल्ली/New Delhi

terms at least one month prior to the day of its expiry without any demand or notice from the Administrator for a period of one year.

7.3.3 The bank guarantees shall be kept valid for an extended period of six months beyond the period of Agreement or till finalization of accounts i.e. issue of no-dues certificate from the concerned CCA and final settlement of all the subsidy claims, and adjustment & recoveries of any pending LD, penalties, dues, excess claim etc. as per the Agreement & instructions issued thereunder, whichever is later. Any failure to do so, shall amount to violation of the terms of the Agreement and entitle the Administrator to encash the bank guarantee(s) and to convert it into a cash security without any reference to the USP at its risk and cost. No interest or compensation whatsoever shall be payable by the Administrator on such encashment.

7.3.4 Without prejudice to its rights of any other remedy, Administrator may encash bank guarantee and forfeit the amount upon any failure of performance of the terms & conditions of the Agreement by the USP.

7.4 MAINTENANCE OF RECORDS

7.4.1 The Administrator or its authorised representative shall have the right to call for and the USP shall be obliged to maintain, supply and provide for examination the relevant books of accounts, financial records and provide access to its systems and any other records that it maintains in respect of the business carried on to provide the service(s) under this Agreement at any time.

7.4.2 The USP shall invariably preserve all accounting and financial records and other records (electronic as well as hard copy) for a period of three years from the date of publishing of duly audited & approved accounts of the company or until the finalization of accounts, whichever is later. Any dereliction thereof shall be treated as a material breach independent of any other breach, sufficient to give a cause for termination of the Agreement.

7.5 NON-PERFORMANCE PENALTY

7.5.1 In case, USP fails to commission & provide 4G based mobile services from a site(s), within six months of the expiry of the roll-out period (as stated in Clause 6.5), action as per Clause 6.6 shall be taken. In addition, non-performance-penalty @ 5% of the Representative Rate per site shall be payable, in respect of sites not commissioned, as penalty by the USP and the site(s) would be deleted/struck-off from the Agreement. Administrator reserves the right to take necessary action, as deemed fit for provisioning of 4G based mobile services from such sites.

7.5.2 USP shall indemnify and at all times keep the Administrator, USOF indemnified against any loss to it or any claims by any third person. The USP shall be solely responsible to deal with any/all dispute(s)/issue(s) arising out of the said deletion of the site(s) from the Agreement and consequences thereof.



रामेश्वर धारीवाल
RAMESHWAR DHARIWAL
निदेशक (टी-1) यू.एच.ओ.एफ.
Director (T-1) USOF
दूरसंचार विभाग, भारत सरकार
Deptt. of Telecom, Govt. of India
नई दिल्ली/New Delhi

7.6 EXIT Policy:

- 7.6.1 A notice of at least 90 days (three months) shall have to be given by the USP seeking exit from the entire scheme in the bidding unit to Administrator, USOF.
- 7.6.2 Date of Exit shall be the date of expiry of three months' notice for exit as given by the USP seeking exit.
- 7.6.3 USP shall pay 50% of the total subsidy amount payable to the USP for the bidding unit, as penalty, as specified in the tender document, for premature exit/withdrawal from the entire scheme.
- 7.6.4 It shall be the responsibility of USP to maintain the Quality of Service as per conditions of the Agreement during the notice period also. If the Quality of Service is not maintained as per standards prescribed in the Agreement during the notice period, then a *Penalty as per Clause 7.2.7* shall be imposed & recovered from the USP.
- 7.6.5 Exit from already commissioned sites will be subject to Terms and Conditions of relevant Telecom License Agreement signed by USP with DoT.
- 7.6.6 Exiting USP shall be solely responsible to deal with any/all dispute(s)/issue(s) arising out of the said exit and consequences thereof including inter-alia matters related to continuity of services to subscribers, compliance to pertinent clauses of relevant telecom license agreement under which USP is operating.
- 7.6.7 In addition, the Administrator shall terminate the Agreement and take action as per Clause 4.11 and recover any Liquidated damages and non-performance penalty, if applicable.



रामेश्वर धारीवाल
RAMESHWAR DHARIWAL
निदेशक (टी-1) यू.एस.ओ.एफ.
Director (T-1) USOF
दूरसंचार विभाग, भारत सरकार
Deptt. of Telecom, Govt. of India
नई दिल्ली/New Delhi

SECTION - VIII: SPECIAL INSTRUCTIONS to the U.S.P.

- 8.1 After signing of the Agreements by USP with Administrator USOF, USP shall rollout as per schedule given in clause 6.5.
- 8.2 For shifting of the location of the site/tower from one place to another, the USP shall take up the case for change of location with Administrator as per the prescribed proforma attached at **Annexure-8**.
- 8.3 For installation of additional site(s) or deletion, the USP shall take up the case with Administrator as per the prescribed proforma attached at **Annexure-7**. The variation shall be permitted with the prior approval of Administrator, USOF, subject to Clause 2.3 of this agreement.
- 8.4 The decision of the Administrator for according approval to such requests shall be final and binding on the USP. All the related clauses of the Roll out, LDs, Penalties, Suspension, Termination & other terms & conditions of the Agreement shall be applicable for these new locations also.




रामेश्वर धारीवाल
RAMESHWAR DHARIWAL
निदेशक (टी-1) यू.एस.ओ.एफ.
Director (T-1) USOF
दूरसंचार विभाग, भारत सरकार
Deptt. of Telecom, Govt. of India
नई दिल्ली/New Delhi

SECTION – IX: INTERPRETATION OF TERMS/DEFINITIONS

Unless the context otherwise requires, the different terms and expressions used shall have the meaning assigned to them in the following paragraphs:

- 9.1 **ADMINISTRATOR** means the Administrator, Universal Service Obligation Fund in the Department of Telecommunications under Ministry of Communications.
- 9.2 **AGREEMENT** shall mean the Agreement signed by the USP with the Administrator for setting up and managing the infrastructure sites and for Provision of 4G based mobile services in Identified Uncovered Villages for each Implementing Unit, on the basis of the outcome of the bidding process.
- 9.3 **BENCHMARK** is the rate that shall form the upper ceiling for submission of bids and is the estimated rate of Net Cost support assessed in accordance with ITRs, 1951 and is based on a percentage of the capital recovery, depending on the revenue potential and operating expenditure net of revenue, incurred over a period of five years of operation against which the bids shall be received in the first round of financial bidding.
- 9.4 **CAPITAL RECOVERY** means the aggregate of depreciation, interest on debt and return on equity on the capital cost as worked out proportionately and annualized over the period for which support is provided from the Fund.
- 9.5 **DESIGNATED MONITORING AGENCY** refers to the agency authorized by the Administrator to carry out testing & inspection of the records, systems, claims and installations in order to ensure compliance with terms & conditions of the Agreement.
- 9.6 **EFFECTIVE DATE** is the date on which this Agreement comes into effect.
- 9.7 **EQS means** Equated Quarterly Subsidy.
- 9.8 **FLS means** Front loaded Subsidy.
- 9.9 **Infrastructure Providers-I (IP-I)** means IP-I registered with Department of Telecommunications.
- 9.10 **SITES** mean the locations for installation of tower & eNode-B for provision of 4G based mobile services, as per the terms & conditions of the Agreement and as identified in Appendix-1.
- 9.11 **LICENCE** means a License granted or having effect as if granted under the Section-4 of the Indian Telegraph Act, 1885 and the Indian Wireless Act, 1933.
- 9.12 **LICENSED SERVICE AREA** means the territorial jurisdiction as specified under the CMTS / UASL/UL Service License except the areas that may be notified to be excluded from time to time.



रामेश्वर धारीवाल
RAMESHWAR DHARIWAL
निदेशक (टी-1) यू.एस.ओ.एफ.
Director (T-1) USOF
दूरसंचार विभाग, भारत सरकार
Deptt. of Telecom, Govt. of India
नई दिल्ली/New Delhi

- 9.13 **LICENSEE** means a registered Indian Company that has been awarded License to provide the service (Basic and/ or CMTS and or Unified Access Service and or Unified License), within the geographical boundaries of the specified Licensed Service Area.
- 9.14 **OPERATIONAL EXPENDITURE** means the Annual Operating Expense incurred on routine maintenance of infrastructure and recurring expenditures on diesel, electricity, security etc. including satellite bandwidth charges, to be paid by Universal Service Providers.
- 9.15 **QUALITY OF SERVICE (QoS)** is evaluated on the basis of observable measure on the grade of service or the response time and also includes acceptable grade of number of faults per unit population of the subscriber served, the mean time to restore (MTTR), faults carried over beyond the MTTR and the satisfactory disposal thereof.
- 9.16 **RURAL CONNECTIONS** mean the connections provided in the rural areas as identified by the Census 2011 and located in the areas served by the eNode-B site installed with the subsidy support from USO Fund.
- 9.17 **SUBSIDY** from Universal Service Obligation Fund (USOF) means the disbursements from USOF towards meeting the universal service obligations in terms of the Agreement.
- 9.18 **TRAI** means Telecom Regulatory Authority of India constituted under the TRAI Act, 1997 as amended from time to time.
- 9.19 **UNIVERSAL SERVICE PROVIDER (USP)** means such entities like CMTS/ UASL/UL Licensees, which have entered into an Agreement with the Administrator for provision of specified Universal Service.
- 9.20 **USO** means Universal Service Obligation as enunciated in the Indian Telegraph Act and the Rules framed there under.
- 9.21 **USO FUND** means the fund established under the Indian Telegraph Act and the Rules framed there under.



रामेश्वर धारीवाल
RAMESHWAR DHARIWAL
निदेशक (टी-1) यू.एस.ओ.एफ.
Director (T-1) USOF
दूरसंचार विभाग, भारत सरकार
Dept. of Telecom, Govt. of India
नई दिल्ली/New Delhi

**ANNEXURE-1: DETAILS OF NUMBER OF UNCOVERED VILLAGES IN
ARUNACHAL PRADESH AND USOF SUBSIDY SUPPORT.**

S. No	Site Details (Villages) [Type of infrastructure]	No. of sites	Subsidy Amount per site (in Rs.)	Total subsidy Amount Category wise (in Rs.)
1	Uncovered villages (390) / [Type-A]	390	75,40,000	2,94,06,00,000
2	Uncovered villages (1293) / [Type-B]	590	81,30,000	4,79,67,00,000
	Total Sites	980		
	Total Subsidy (in figures)			Rs. 7,73,73,00,000
	Total Subsidy (in words)			Rupees Seven Hundred Seventy Three Crore Seventy Three Lakh Only

NOTE:

1. The subsidy is not liable to GST hence the Representative Rates are exclusive of taxes.
2. The subsidy rates for Uncovered Villages are excluding satellite bandwidth charges. The satellite bandwidth charges shall be separately provided to the USP for 8 Mbps per site, for maximum 15% (147) sites for maximum up to 2 years, based on actual deployment of VSAT media at the rate of Rs. 2.11 Lakh per Mbps per annum or actual rate on which payment is made by USP, whichever is lower.




रामेश्वर धारीवाल
RAMESHWAR DHARIWAL
 निदेशक (टी-1) यू.एच.ओ.एफ.
 Director (T-1) USOF
 दूरसंचार विभाग, भारत सरकार
 Deptt. of Telecom, Govt. of India
 नई दिल्ली / New Delhi

ANNEXURE-2: Format for Certification of Subsidy Claim

AGREEMENT NO. _____ DATED _____

FOR

UNIVERSAL SERVICE PROVIDER

I, _____, aged about _____ years, s/o d/o of Shri _____, resident of _____, do solemnly affirm and state as under:

1. That I am _____ of _____ (Name of the Company), Universal Service Provider in _____ Licensed Service Area and I am duly authorized by the resolutions dated _____ passed by Board of Directors of the Company to furnish a Certificate on behalf of _____ (Name of the Company).
2. That a claim of Rs. _____ (Rupees _____) is being made or the period _____ to _____. The details of calculation of subsidy are as per Attachments enclosed.
3. That the contents of **Attachments A, B and C** are true and correct to the best of my knowledge, based on the records of the company, which are available for further verification by the appropriate authorities and that the **infrastructure has been commissioned & were functional and 4G based mobile services have been rendered** from the quarter in which they have been shown as installed & commissioned.
4. That the claim pertains to the 4G based mobile services commissioned after the date of entering into the Agreement.
5. That excess payment or shortage, if any, in the subsidy received shall be adjusted in the following year based on the quarterly statements duly certified by the Auditors of the Company and scrutiny as prescribed by the Administrator.




रामेश्वर धारीवाल
RAMESHWAR DHARIWAL
निदेशक (टी-1) यू.एस.ओ.एफ.
Director (T-1) USOF
दूरसंचार विभाग, भारत सरकार
Deptt. of Telecom, Govt. of India
नई दिल्ली/New Delhi

6. The services/ mobile connections provided under this Agreement have not been utilized in claiming subsidy under any other Agreement entered into with the Administrator.
7. No subsidy has been claimed for the period in which the 4G based mobile services remained disrupted during the quarter as per terms and conditions of the Agreement.
8. The 4G based mobile services shown as commissioned in the said quarter have been completed in the on the dateas provided in the claim.
9. I understand that Administrator or his representative shall have the right to inspect & verify the site and records & systems, during the currency of the Agreement and if any deficiency is observed the subsidy paid to the company shall be recovered forthwith, without prejudice to the right of Administrator to take any other action(s) as deemed fit.

For and on behalf of (Name of the company)

Signature of the authorized signatory of the bidder company




रामेश्वर धारीवाल
RAMESHWAR DHARIWAL
निदेशक (टी-1) यू.एस.ओ.एफ.
Director (T-1) USOF
दूरसंचार विभाग, भारत सरकार
Deptt. of Telecom, Govt. of India
नई दिल्ली/New Delhi

ATTACHMENT A TO ANNEXURE 2: SUMMARY CLAIM STATEMENT FOR QE FROM UNIVERSAL SERVICE PROVIDER

Name of Universal Service Provider :

Name of Implementation Unit :

S No.	State	Total No. of Mobile Service Sites to be provided (As per Agreement)	No. of Mobile Service Sites provided at the end of the previous quarter	No. of Mobile Service Sites added during the quarter	Total No. of Mobile Service Sites at which Mobile Service is functional	Total subsidy payable for the Mobile Service Sites in col 4 (from Col 15 of Attachment B)	Subsidy payable for Mobile Service Sites in col 5 (from Col 17 of Attachment C)	Total subsidy payable (7+8)	Remarks, if any
		Villages	Villages	Villages	Villages				
1	2	3	4	5	6	7	8	9	10
1									
2									

(Signature of Authorized Signatory) along with Company seal



(Handwritten signature)

राजेश्वर धरियवाल
RAMESHWAR DHARIWAL
 डिरेक्टर (टी-1) डी.एन.डी.ए.
 Director (T-1) USOF
 संचार विभाग, भारत सरकार
 Deptt. of Telecom, Govt. of India
 नई दिल्ली/New Delhi

ATTACHMENT B TO ANNEXURE 2: EQS CLAIM STATEMENT FOR QE FROM UNIVERSAL SERVICE PROVIDER FOR THE 4G based mobile services THAT HAVE ALREADY BEEN COMMISSIONED

Name of Universal Service Provider : _____ Name of Implementation Unit : _____

Sl. No.	Site ID	State	Site details (District Block-Village)	Site Location		Date of Completion / Commission of the 4G based mobile services site	Category	Backhaul type	Category-specific EQS component	Satellite Bandwidth amount	Subsidy payable	Duration of interruption of services		Total days for which services were interrupted	Deduction of subsidy on Pro rata basis for Col 13	Net subsidy payable (Col 10-14)
				Latitude & Longitude	Uncovered village							From date	To date			
1	2	3	4	5	6	7	8A	8B	9A	9B	10	11	12	13	14	15
1																
2																

(Signature of Authorized Signatory) along with Company seal

Note:

1. Deduction of subsidy on account of interruption of services shall be made on the total no. of days such incidences have happened from the specific site. Further, the details of interruption are to be separately provided.
2. Rounding off the subsidy to the nearest rupee shall be made only in the total subsidy due.




 रामेश्वर धारीवाल
 RAMESHWAR DHARIMAL
 निदेशक (टी-1) यू.एस.ओ.ए.
 Director (T-1) USOF
 कूरंगार विभाग, भारत सरकार
 Deptt. of Telecom, Govt. of India
 नई दिल्ली / New Delhi

ATTACHMENT C TO ANNEXURE 2: FLS CLAIM STATEMENT FOR QE FROM UNIVERSAL SERVICE PROVIDER (FOR THE 4G based mobile services COMMISSIONED DURING THE QUARTER)

Name of Universal Service Provider		Name of Implementation Unit														
Site ID	State	Site details (District - Block-Village)	Site Location	Date of Completion - Commission of the Mobile Service site	Category of the Site & backhaul type	Category-specific FLS component	No. of days in the Quarter	No. of days since mobile service site is Commissioned	Subsidy payable	Duration of interruption of services	Total days for which services were interrupted	Deduction of subsidy on Pro rata basis for Col 15	Net subsidy payable (Col 12-16)			
			Lat or Longitude							From date	To date					
1	2	3	4	5	6	7	8	9	10	11	12	13	14	15	16	17
1																
2																

(Signature of Authorized Signatory along with Company seal)

Note:

1. Deduction of subsidy on account of interruption of services shall be made on the total no of days such incidences have happened from the specific site. The details of interruption are to be separately provided.
2. Rounding off the subsidy to the nearest rupee shall be made only in the total subsidy due.
3. Date of Commissioning/ installation (Col 7) shall be included while calculating the number of days in a quarter for Col 10.



The claim shall be accompanied with the Self Certification as per Annexure-3.


रमेश्वर धरिवाल
RAMESHWAR DHARIWAL
 Director (T-1) USOF
 Deptt. of Telecom, Govt. of India
 New Delhi

ANNEXURE-3: Proforma for Self-Certification by Universal Service Provider

Proforma for self-certification by Universal Service Provider

1. I,, aged about years s/o, d/o Shri, resident of, do solemnly affirm and state as under:
2. That I amof (Name of the Company), Universal Service Provider inService Area and I am duly authorized by the resolutions dated passed by Board of Directors of the Company to furnish a Certificate on behalf of(Name of the Company).
3. That as per the Agreement signed with Administrator, USOF vide Agreement No. _____ dated _____ for provisioning of 4G based mobile services in the Service Area of _____, the following works have been completed successfully as per the specifications, drawings defined in the terms and conditions of the Agreement and the Tender Document:

A) Acquisition of land:

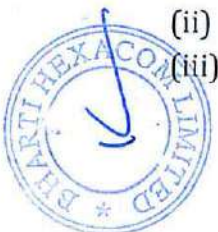
- (i) Size of the land (Dimensions):
- (ii) Village/ Khasra Number/ Survey Number/ Revenue Record Number:
- (iii) Nearest Identification/ landmark:
- (iv) Whether on lease basis/ outright purchase:
- (v) Copy of the lease agreement/ Sale deed:
- (vi) If on lease, the date and period of lease:
- (vii) Name of the owner:

B) Tower:

- (i) Tower ID:
- (ii) Latitude:
- (iii) Longitude:
- (iv) Name of the Village, Block, District, State :
- (v) Height of the tower:
- (vi) Date of Commissioning:
- (vii) Tower compliance against clause 5.3.2:

C) eNodeB:

- (i) Tower ID:
- (ii) Name of the Village, Block, District, State:
- (iii) Technology :



RAMESHWAR DHARIWAL
निवेशक (टी-1) यू.एस.ओ.एफ.
Director (T-1) USOF
दूरसंचार विभाग, भारत सरकार
Deptt. of Telecom
42

- (iv) Make:
- (v) Model:
- (vi) Type of BTS (A or B):
- (vii) Capacity/ Configuration:
- (viii) Radiated Power in Watts :
- (ix) Date of manufacturing:
- (x) Serial No.:
- (xi) Proof of purchase (Invoice/ Bill):
- (xii) SACFA Clearance Status :
- (xiii) Date of Commissioning:

D) Electrical power connection:

- (i) Capacity of Sanctioned load:
- (ii) Proof of sanction from SEB:
- (iii) Main Energy Meter Type/ Capacity/ Sl. No.:
- (iv) Sub-Energy Meters Type/ Capacity/ Sl. No.:
- (v) Earth Resistance (value in ohms):
- (vi) Date of Installation:

E) Renewable Energy Source

- (i) Capacity :
- (ii) Make:
- (iii) Type:
- (iv) Date of Manufacturing:
- (v) Date of Commissioning:

F) Engine Alternator:

- (i) Rated Capacity of Engine alternator:
- (ii) Make of Engine/ Alternator:
- (iii) Serial Number of Engine/ Alternator:
- (iv) Year of Manufacture:
- (v) Supplied by:
- (vi) Proof of purchase (Invoice/ Bill):
- (vii) Details of other components provided
- (viii) Testing and Commissioning Report:
- (ix) Date of Commissioning:

G) Mandatory Approvals

The following mandatory approvals have been obtained and copies of various certificates are attached.

- (i) Director General of Civil Aviation (in case the tower falls in the corridor)
- (ii) Environment Pollution Clearance
- (iii) Others, if any, as per the local laws.




 रामेश्वर धारीवाल
 RAMESHWAR DHARIWAL
 निदेशक (टी-1) यू.एस.ओ.एफ.
 Director (T-1) USOF
 दूरसंचार विभाग, भारत सरकार
 Deptt. of Telecom, Govt. of India
 नई दिल्ली/New Delhi

H) Battery:

- (i) Rated Capacity:
- (ii) Make:
- (iii) Type:
- (iv) Date/ Year of Manufacturing:
- (v) Proof of purchase (Invoice/ Bill):
- (vi) Number of Sets:
- (vii) Date of Commissioning:

I) SMPS Power Plant:

- (i) Rated Capacity of each module:
- (ii) Make:
- (iii) Type:
- (iv) Date of Manufacturing:
- (v) Proof of purchase (Invoice/ Bill):
- (vi) Number of Modules:
- (vii) Date of Commissioning:

J) Antenna for eNodeB/ Microwave (To be provided separately):

- (i) Type:
- (ii) Gain:
- (iii) Beam width:
- (iv) Size:
- (v) Weight:
- (vi) Frequency of operation:
- (vii) Location on the Tower:
- (viii) Make:
- (ix) Date of Manufacture:
- (x) Date of Commissioning:

K) Backhaul:

- (i) Type of backhaul:
- (ii) Antenna Specification as per J) above in case of Microwave backhaul:

L) Signal Coverage details:

Certified that the actual coverage achieved from the infrastructure site installed is as per the prevalent TRAI regulations on QoS standards.

Signal Strength	Details of Coverage Area

M) Village Coverage details:

The actual number of villages covered from the infrastructure site installed in the village cluster as against the number of villages to be covered as specified in the



रामेश्वर धारीवाल
RAMESHWAR DHARIWAL
निदेशक (टी-1) यू.एन.ओ.एच.
Director (T-1) USOF
दूरसंचार विभाग, भारत सरकार
Deptt. of Telecom, Govt
नई दिल्ली

Agreement is as given below:

Names of villages to be covered from eNodeB of the Infrastructure Site as per the Agreement	Names of villages actually covered from eNodeB of the Infrastructure Site	Names of villages not covered as proposed in the Agreement

4. That the details of the components mentioned above are true and correct, based on the records of the company, which are available for further verification by the appropriate authorities and that the components **have been provided and are functional/ services are being rendered** from the quarter in which they have been shown as installed/commissioned.
5. That the components at the infrastructure site shown as installed/ commissioned in the said quarter have been completed on the dates as shown above.
6. The contents of the Self Certification are true and correct, no part of it is false and nothing has been concealed there from.

For and on behalf of USP

Signature of the authorized signatory of the USP

Note:

A copy of the Self-Certification is also to be submitted to Administrator, USOF.




रामेश्वर धारीवाल
RAMESHWAR DHARIWAL
 निदेशक (टी-1) यू.एस.ओ.एफ.
 Director (T-1) USOF
 दूरसंचार विभाग, भारत सरकार
 Deptt. of Telecom, Govt. of India
 नई दिल्ली/New Delhi

भारतीय संचार निदेशकालय
 भारतीय संचार निदेशकालय
 भारतीय संचार निदेशकालय
 भारतीय संचार निदेशकालय
 भारतीय संचार निदेशकालय

ANNEXURE-4: Format for Auditor's Report on Statement of Claim for Subsidy from USOF

To

The Board of Directors

.....

.....

We have examined the attached Statement(s) of claim for subsidy from USO Fund of (The name of the Universal Service Provider) for the quarter (s) ending _____. We understand that the aforesaid statement(s) is /are to be furnished to the Central Government for assessment of the subsidy payable to the Universal Service Provider by the Government, in terms of the Tender document No. _____ for Subsidy Disbursement for setting up and managing infrastructure sites and provision of 4G based mobile services in specified rural and remote areas in the country under Universal Service Obligation.

We report that:

1. We have examined all the record and obtained all the information and explanations, which to the best of our knowledge and belief were necessary for the purposes of our audit.
2. In our opinion and to the best of our knowledge and belief and according to the explanations given to us, the Statements have been prepared in accordance with the conditions contained in the said Agreement and instructions/guidelines issued there under and clarification thereon in this behalf and gives a true and correct view of the subsidy claimed for the period computed on the basis of the aforesaid conditions.
3. In our opinion and to the best of information, record of the disruption of 4G based mobile services is kept in such a manner as to reflect the correct position, for the purpose of claiming subsidy.

(Name and Signature of the Auditor signing)

FOR AND ON BEHALF OF (NAME OF THE AUDITOR FIRM)




रामेश्वर धारीवाल
RAMESHWAR DHARIWAL
निदेशक (टी-1) यू.एस.ओ.एफ.
Director (T-1) USOF
दूरसंचार विभाग, भारत सरकार
Deptt. of Telecom, Govt. of India
नई दिल्ली/New Delhi

ANNEXURE-5: Monthly Statement

NAME OF THE UNIVERSAL SERVICE PROVIDER:

NAME OF THE IMPLEMENTATION UNIT: <e.g. Arunachal Pradesh>

A. FOR THE MONTH ENDING:

Sl. No	Location of Site (Village name)	District & Block	Details of Tower			Deployed eNodeB Type, Configuration & Backhaul	Date of Commissioning of the Mobile Service Site (i.e. eNodeB) i.e. commencement of 4G based mobile services	Peak attached customers to the eNodeB	Total traffic generated during the month
			Tower ID	Lat.	Long.				

SIGNATURE OF THE AUTHORIZED SIGNATORY FOR OR ON BEHALF OF USP

B. CUMULATIVE:

For Sites in uncovered villages -

Sl. No.	State	District	Total Number of 4G based Sites (eNodeB) to be commissioned as per Agreement	Number of 4G based Sites commissioned prior to the current month	Number of Mobile Services Sites commissioned during the month	Cumulative Number of Mobile Services Sites commissioned
Total						

SIGNATURE OF THE AUTHORIZED SIGNATORY FOR OR ON BEHALF OF USP




RAMESHWAR DHARIWAL
 निदेशक (टी-1) यू.एस.ओ.एफ.
 Director (T-1) USOF
 दूरसंचार विभाग, भारत सरकार
 Dept. of Telecom, Govt. of India
 नई दिल्ली/New Delhi

ANNEXURE-6: Format for the Certification for Continuation of the Services Status

This is to certify that the eNodeB situated at Tower: <Tower ID> in the village <Village Name>, Sub district <Ward/Block/Tehsil Name> and District <District Name> ; which is owned and operated by <Service Provider Name>, has been providing 4G based mobile services compliant to the requirements of the agreement to the subscribers during the above stated period. The following parameters are indicative of the same.

Sl. No.	Tower ID	Tower Location	Config. of eNode B	Radiated Power	Traffic handled in erlangs	Details of Interruption in Services	Total Down time		Total Up time
		State/Dist./Block/Village and NH no. if applicable							
						From Date (HH-MM-SS)	To Date (HH-MM-SS)	(DD-HH-MM-SS)	(DD-HH-MM-SS)

Enclosures:

- Link-Status Report:** giving details of the total number of times the links failed along with the duration and reasons thereof.
- A detailed note by the Universal Service Provider** citing causes for the down time e.g. unavailability of Electrical Power (Primary and Secondary), Backhaul (Media Problem) etc.




रामेश्वर धारीवाल
RAMESHWAR DHARIWAL
 निदेशक (टी-1) यू.एस.ओ.एफ.
 Director (T-1) USOF
 दूरसंचार विभाग, भारत सरकार
 Deptt. of Telecom, Govt. of India
 नई दिल्ली/New Delhi

ANNEXURE-7: Format for Installation of Towers in Addition/Deletion of Proposed Towers

Tower ID as per the Agreement signed	Proposed Tower Location of the additional tower	Name of left out Villages planned to be covered including additional villages, if any	Population of the Villages Planned to be covered	Lat	Long	Type of terrain	Distance from the existing tower	Purpose for installation of additional tower	Coverage specifications of the additional tower	No. of USPs and their consent	Justification

e.g. Proper justification may be given for Addition of the towers:

1. Proper Coverage not available for the targeted area/ villages/ population/ household
2. Possibility of improved coverage by addition of the tower due to terrain/ clutter
3. Required population getting served by addition of the tower
4. Any other reason



राष्ट्रीय संचालक
RAMESHWAR DHARIWAL
 निदेशक (टी-1) यू.एन.ओ.ए.
 Director (T-1) USOF
 संचालक विभाग, नई दिल्ली
 Deptt. of Telecom, Govt. of India
 नई दिल्ली/New Delhi

ANNEXURE-8: Format for Request for Shifting of Towers

(PROPOSAL TO BE SUBMITTED ALONG WITH THE RF PLAN AND COMPARATIVE BENEFITS)

Existing Tower ID as per the Agreement signed	Proposed Tower Location after shifting	Name of the Villages planned to be covered including additional villages, if any	Population of the Villages Planned to be covered	Lat	Long	Type of terrain	Distance from the existing tower	Purpose for shifting tower	Coverage specifications of proposed tower	No. of USPs and their consent	Justification

Proper justification may be given for Shifting of the towers:

1. Coverage already available
 - a) Name of the Service provider
 - b) Lat-Long of the corresponding tower
2. Possibility of improved coverage by relocation of the tower due to terrain
3. More population getting served by relocation of the tower
4. Difficulty in tower construction due to soil and geographical conditions
5. Any other reason




रामेश्वर धरिवाल
RAMESHWAR DHARIMAL
 निदेशक (टी-1) यू.एस.ओ.एफ.
 Director (T-1) USOF
 रमेश्वर धरिवाल, भारत सरकार
 Deptt. of Telecom, Govt. of India
 नई दिल्ली/New Delhi

ANNEXURE-9: Monthly Statement of Progress of Project Implementation

NAME OF THE UNIVERSAL SERVICE PROVIDER:

Implementation Unit : < e.g. Arunachal Pradesh >

Report for the month of -----

S. No.	District Name	Total No. of villages	Site Survey		Total No. of Tower locations finalized	Site Acquired	Site Preparation / Foundation		Receipt of Tower Material at site	Tower Installation		Receipt of Material, power + electronics + backhaul	Installation of equipment		Testing and Commissioning of Tower sites		Total No. of villages covered	
			Progress during the	Cumulative Progress			Progress during the	Cumulative Progress		Progress during the	Cumulative Progress		Progress during the	Cumulative Progress	Progress during the	Cumulative Progress		
1.																		
2.																		
3.																		
	Total																	



रामेश्वर धारीवाल
RAMESHWAR DHARIWAL
 निदेशक (टी-1) इ.स.जी.एफ.
 Director (T-1) USOF
 रामेश्वर विभाग, भारत सरकार
 Deptt. of Telecom, Govt. of India
 नई दिल्ली / New Delhi

APPENDIX-1: Site Locations and Details

Sr. No.	State Name	District Name	Sub District Name	CD Block Name	Village Code	Village Name	Total Population of Village	LONG	LAT	Cluster No	Effective Pop	Site Type	Tower Location
1	Arunachal Pradesh	Tawang	Zemithang	Zemithang-Dudunghar	261392	Sirdi	73	91.726835	27.65618	A13	81	B	Sirdi
2	Arunachal Pradesh	Tawang	Zemithang	Zemithang-Dudunghar	261389	Tebo	8	91.720292	27.644729	A13		NIL	
3	Arunachal Pradesh	Tawang	Dudunghar	Zemithang-Dudunghar	261425	Zhamaneng	88	91.654395	27.513497	A30	128	B	Zhamaneng
4	Arunachal Pradesh	Tawang	Dudunghar	Zemithang-Dudunghar	261418	Sherkimang	3	91.668938	27.504263	A30		NIL	
5	Arunachal Pradesh	Tawang	Dudunghar	Zemithang-Dudunghar	261433	Maling	37	91.673414	27.509706	A30		NIL	
6	Arunachal Pradesh	Tawang	Bongkhar	Mukto-Bongkhar	261597	Doomre	86	91.747461	27.497097	A35	163	B	Doomre
7	Arunachal Pradesh	Tawang	Bongkhar	Mukto-Bongkhar	261594	Rishorekharchen	77	91.746691	27.501246	A35		NIL	
8	Arunachal Pradesh	Tawang	Bongkhar	Mukto-Bongkhar	261596	Rigiba	77	91.748872	27.507284	A38	132	B	Rigiba
9	Arunachal Pradesh	Tawang	Bongkhar	Mukto-Bongkhar	261595	Zamzamba	55	91.746995	27.509847	A38		NIL	
10	Arunachal Pradesh	Tawang	Tawang	Tawang	261479	Nodo	12	91.848107	27.554464	A53	14	B	Nodo
11	Arunachal Pradesh	Tawang	Tawang	Tawang	261491	Yuesa Gonpa	2	91.854217	27.558089	A53		NIL	
12	Arunachal Pradesh	West Kameng	Kalaktang	Kalaktang	261750	Sundrung	114	92.060239	27.139213	A61	223	B	Sundrung
13	Arunachal Pradesh	West Kameng	Kalaktang	Kalaktang	261749	Warrangam	109	92.076134	27.119341	A61		NIL	
14	Arunachal Pradesh	West Kameng	Dirang	Dirang	261697	Dungmanbaha	285	92.245648	27.251335	A62	305	B	Dungmanbaha
15	Arunachal Pradesh	West Kameng	Dirang	Dirang	261696	Baichula	20	92.237726	27.256905	A62		NIL	
16	Arunachal Pradesh	West Kameng	Rupa	Kalaktang	261792	Zekmasu Thekan	155	92.289073	27.215915	A70	307	B	Zekmasu Thekan
17	Arunachal Pradesh	West Kameng	Rupa	Kalaktang	261793	Cihikrimu (Amar Basti)	152	92.290531	27.222939	A70		NIL	
18	Arunachal Pradesh	West Kameng	Rupa	Kalaktang	261791	Garbow	144	92.305606	27.2157	A71	254	B	Garbow
19	Arunachal Pradesh	West Kameng	Rupa	Kalaktang	261798	Gachambow	110	92.341995	27.217965	A71		NIL	
20	Arunachal Pradesh	West Kameng	Rupa	Kalaktang	261795	Khangpam (Chota Birpur)	74	92.398237	27.149671	A75	103	B	Khangpam (Chota Birpur)
21	Arunachal Pradesh	West Kameng	Rupa	Kalaktang	261784	Dakahng (Dangshang)	29	92.39667	27.172925	A75		NIL	




Sr. No.	State Name	District Name	Sub District Name	CD Block Name	Village Code	Village Name	Total population of Village	LONG	LAT	Cluster No	Effective Pop	Site Type	Tower Location
22	Arunachal Pradesh	West Kameng	Rupa	Kalektang	261796	Zomole	346	92.412139	27.150532	A78	623	B	Zomole
23	Arunachal Pradesh	West Kameng	Rupa	Kaliktang	261794	Jungpam	277	92.415961	27.126658	A78		NIL	
24	Arunachal Pradesh	West Kameng	Dirang	Dirang	261666	Nishithang	22	92.175281	27.413447	A79	36	B	Nishithang
25	Arunachal Pradesh	West Kameng	Dirang	Dirang	261665	Phomdong	14	92.17491	27.42018	A79		NIL	
26	Arunachal Pradesh	West Kameng	Dirang	Dirang	261674	Ditting	3	92.256668	27.441436	A80	5	B	Ditting
27	Arunachal Pradesh	West Kameng	Dirang	Dirang	261683	Brongshingpam	2	92.2916	27.404547	A80		NIL	
28	Arunachal Pradesh	West Kameng	Dirang	Dirang	261687	Buchupam	186	92.364936	27.312091	A90	281	B	Buchupam
29	Arunachal Pradesh	West Kameng	Dirang	Dirang	261623	Merakmu	7	92.31577	27.306126	A90		NIL	
30	Arunachal Pradesh	West Kameng	Dirang	Dirang	261622	Dowangba	88	92.320936	27.313914	A90		NIL	
31	Arunachal Pradesh	West Kameng	Thimbang	Dirang	261706	Pangma	69	92.373974	27.384622	A93	161	B	Pangma
32	Arunachal Pradesh	West Kameng	Thimbang	Dirang	261708	Semnak	50	92.378836	27.392528	A93		NIL	
33	Arunachal Pradesh	West Kameng	Thimbang	Dirang	261707	Gonthung	42	92.382986	27.380678	A93		NIL	
34	Arunachal Pradesh	Upper Subansiri	Chetam (Peer Yapu)	Giba	263070	Rapi	92	93.995903	28.0041	APR011	157	B	Rapi
35	Arunachal Pradesh	Upper Subansiri	Chetam (Peer Yapu)	Giba	263067	Lingking	65	93.992634	28.01881	APR011		NIL	
36	Arunachal Pradesh	Lower Subansiri	Kamporijo	Tamen-Raga	265059	Sarin	78	93.916196	27.772082	AR001	96	B	Sarin
37	Arunachal Pradesh	Lower Subansiri	Kamporijo	Tamen-Raga	265053	Dabi Hapa	18	93.92784	27.792548	AR001		NIL	
38	Arunachal Pradesh	Lower Subansiri	Kamporijo	Tamen-Raga	265065	Takek Pada	70	93.947302	27.809385	AR002	95	B	Takek Pada
39	Arunachal Pradesh	Lower Subansiri	Kamporijo	Tamen-Raga	265046	Dirigo	25	93.964183	27.80031	AR002		NIL	
40	Arunachal Pradesh	Lower Subansiri	Kamporijo	Tamen-Raga	265061	Bam	118	93.944071	27.825363	AR003	221	B	Bam
41	Arunachal Pradesh	Lower Subansiri	Kamporijo	Tamen-Raga	265062	Yorkum	103	93.934544	27.814424	AR003		NIL	
42	Arunachal Pradesh	Tawang	Dudunghar	Zemithang-Dudunghar	261420	Lumchang	98	91.653376	27.527186	AR10	115	B	Lumchang
43	Arunachal Pradesh	Tawang	Dudunghar	Zemithang-Dudunghar	261438	Nermalang	17	91.660606	27.517096	AR10		NIL	
44	Arunachal Pradesh	Tawang	Bongkhar	Mukto-Bongkhar	261593	Bonglingmet	78	91.752131	27.517559	AR11	96	B	Bonglingmet
45	Arunachal Pradesh	Tawang	Bongkhar	Mukto-Bongkhar	261602	Kharungmet	18	91.785147	27.520416	AR11		NIL	
46	Arunachal Pradesh	Tawang	Tawang	Tawang	261468	Blemling	13	91.843279	27.576861	AR12	20	B	Blemling



रामेश्वर धारीवाल
RAMESHWAR DHARIWAL
 निदेशक (टी-1) यू.एस.ओ.एफ.
 Director (T-1) USOF
 दूरसंचार विभाग, भारत सरकार
 Deptt. of Telecom, Govt. of India
 नई दिल्ली/New Delhi

Sr. No.	State Name	District Name	Sub District Name	CD Block Name	Village Code	Village Name	Total Population of Village	LONG	LAT	Cluster No	Effective PoP	Site Type	Tower Location
47	Arunachal Pradesh	Tawang	Tawang	Tawang	261495	Ngang Gongma Gonpa	7	91.854075	27.571702	AR12		NIL	
48	Arunachal Pradesh	East Kameng	Seppa	Seppa	262049	Mogkhira	262	93.033203	27.427128	AR15	420	B	Mogkhira
49	Arunachal Pradesh	East Kameng	Seppa	Seppa	262061	Sebibok	158	93.054585	27.423675	AR15		NIL	
50	Arunachal Pradesh	East Kameng	Sawa	Chayangtajo	262277	Yakhi Sullung	107	93.019585	27.774095	AR20	129	B	Yakhi Sullung
51	Arunachal Pradesh	East Kameng	Chayangtajo	Chayangtajo	262242	Mara Tassar Sullung	22	93.1071	27.791678	AR20		NIL	
52	Arunachal Pradesh	East Kameng	Pizirang(Veo)	Pakke-Kessang	261973	Nangnyu	116	93.169755	27.29851	AR21	151	B	Nangnyu
53	Arunachal Pradesh	East Kameng	Pizirang(Veo)	Pakke-Kessang	261965	Rosi	35	93.19825	27.301236	AR21		NIL	
54	Arunachal Pradesh	East Kameng	Dissing-Passo	Sejosa	261922	Dikal Mukh	82	93.19633	26.951466	AR23	89	B	Dikal Mukh
55	Arunachal Pradesh	East Kameng	Dissing-Passo	Sejosa	261921	Dikal Mukh Forest Beat	7	93.180722	26.961182	AR23		NIL	
56	Arunachal Pradesh	Papum Pare	Leporiang	Sagalee	262651	Birek-Hapa	81	93.373212	27.204881	AR26	109	B	Birek-Hapa
57	Arunachal Pradesh	Papum Pare	Leporiang	Sagalee	262656	Upper Rupung	28	93.342732	27.224726	AR26		NIL	
58	Arunachal Pradesh	Papum Pare	Sagalee	Sagalee	262612	Tahinso	83	93.459472	27.235801	AR27	158	B	Tahinso
59	Arunachal Pradesh	Papum Pare	Leporiang	Sagalee	262643	Jorjee	75	93.44172	27.260942	AR27		NIL	
60	Arunachal Pradesh	Upper Subansiri	Payeng	Talaha	262986	Kagar	99	94.176167	28.243588	ARF001	153	B	Kagar
61	Arunachal Pradesh	Upper Subansiri	Talaha	Talaha	262948	Badampuring	54	94.173188	28.232006	ARF001		NIL	
62	Arunachal Pradesh	Lower Subansiri	Kamporijo	Tamen-Raga	265047	Pamluk	213	93.917733	27.668978	ARF004	216	B	Pamluk
63	Arunachal Pradesh	Lower Subansiri	Old Ziro	Ziro-I	264787	Kille Pakho	3	93.882538	27.638471	ARF004		NIL	
64	Arunachal Pradesh	Lower Subansiri	Kamporijo	Tamen-Raga	265049	Repari	148	93.921622	27.681247	ARF005	177	B	Repari
65	Arunachal Pradesh	Lower Subansiri	Kamporijo	Tamen-Raga	265048	Ayi Poot Rejo	29	93.961008	27.701512	ARF005		NIL	
66	Arunachal Pradesh	Lower Subansiri	Ziro (Sadar)	Ziro-I	264624	Tiba	34	93.944128	27.573548	ARF006	40	B	Tiba
67	Arunachal Pradesh	Lower Subansiri	Ziro (Sadar)	Ziro-I	264620	Taru	6	93.938483	27.570019	ARF006		NIL	
68	Arunachal Pradesh	Lower Subansiri	Ziro (Sadar)	Ziro-I	264633	Tukung	10	93.914489	27.575312	ARF007	11	B	Tukung
69	Arunachal Pradesh	Lower Subansiri	Ziro (Sadar)	Ziro-I	264637	Yo Daboi	1	93.93437	27.583416	ARF007		NIL	
70	Arunachal Pradesh	Lower Subansiri	Dollungmukh	Tamen-Raga	265104	Lumi(Sipu)	94	94.059242	27.581661	ARF008	96	B	Lumi(Sipu)




 राष्ट्रीय धारिता
RAMESHWAR DHARIWAL
 निदेशक (टी-1) यू.एच.ओ.एफ.
 Director (T-1) USOF
 सूचना विभाग, भारत सरकार
 Deptt. of Telecom, Govt. of India
 नई दिल्ली/New Delhi


Sr. No.	State Name	District Name	Sub District Name	CD Block Name	Village Code	Village Name	Total Population of Village	LONG	LAT	Cluster No	Effective Pop	Site Type	Tower Location
71	Arunachal Pradesh	Lower Subansiri	Ziro (Sadar)	Ziro-I	264643	Taro More	2	94.001059	27.579248	ARPO08		NIL	
72	Arunachal Pradesh	Lower Subansiri	Kamporijo	Tamen-Raga	265051	Deed-Rakhe	149	94.008996	27.810895	ARPO09	195	B	Deed-Rakhe
73	Arunachal Pradesh	Lower Subansiri	Kamporijo	Tamen-Raga	265020	Tokuso Rijo	46	94.025168	27.795429	ARPO09		NIL	
74	Arunachal Pradesh	Lower Subansiri	Raga	Tamen-Raga	265129	Pelmilli	226	94.047953	27.790054	ARPO10	281	B	Pelmilli
75	Arunachal Pradesh	Lower Subansiri	Raga	Tamen-Raga	265139	Kemyir	55	94.048295	27.805965	ARPO10		NIL	
76	Arunachal Pradesh	Tirap	Wakka	Wakka	264571	Kampong	99	94.044495	28.392853	ARPO12	178	B	Kampong
77	Arunachal Pradesh	Upper Subansiri	Siyum	Siyum	262869	Bogja Siyum	79	94.045833	28.375353	ARPO12		NIL	
78	Arunachal Pradesh	Upper Subansiri	Talaha	Talaha	262908	Bogne	143	94.136028	28.152922	ARPO13	217	B	Bogne
79	Arunachal Pradesh	Upper Subansiri	Talaha	Talaha	262922	Tainampomara	74	94.14263	28.163631	ARPO13		NIL	
80	Arunachal Pradesh	Upper Subansiri	Talaha	Talaha	262914	Delingmara	154	94.154737	28.155398	ARPO15	301	B	Delingmara
81	Arunachal Pradesh	Upper Subansiri	Gussar	Dumporijo	263216	Gyamuk Rijo	147	94.158562	28.136791	ARPO15		NIL	
82	Arunachal Pradesh	Upper Subansiri	Talaha	Talaha	262902	Ningtemuri	245	94.126489	28.120347	ARPO16	296	B	Ningtemuri
83	Arunachal Pradesh	Upper Subansiri	Talaha	Talaha	262903	Bagbi	51	94.129052	28.106775	ARPO16		NIL	
84	Arunachal Pradesh	Upper Subansiri	Gussar	Dumporijo	263222	Tikry	88	94.182556	28.112797	ARPO17	140	B	Tikry
85	Arunachal Pradesh	Upper Subansiri	Gussar	Dumporijo	263224	Lebi	52	94.172676	28.099624	ARPO17		NIL	
86	Arunachal Pradesh	Upper Subansiri	Chetam (Peer Yapu)	Giba	263053	Namba-Sohi	211	94.09884	28.060347	ARPO18	223	B	Namba-Sohi
87	Arunachal Pradesh	Upper Subansiri	Chetam (Peer Yapu)	Giba	263054	Mori-Ramme	12	94.104289	28.065795	ARPO18		NIL	
88	Arunachal Pradesh	Upper Subansiri	Chetam (Peer Yapu)	Giba	263059	Siga	136	94.102668	28.049141	ARPO19	215	B	Siga
89	Arunachal Pradesh	Upper Subansiri	Chetam (Peer Yapu)	Giba	263052	Maji-Rijo	79	94.102836	28.045092	ARPO19		NIL	
90	Arunachal Pradesh	Lower Subansiri	Pistana	Ziro-II	264971	Tom	159	93.643949	27.599735	ARPO2	259	B	Tom



69

रामेश्वर धरिवार
RAMESHWAR DHARIVAR
 निदेशक (सी-1) यू.एन.जी.एफ.
 Director (T-1) USOF
 सूचनाएं विभाग, भारत सरकार
 नई दिल्ली / New Delhi

Sr. No.	State Name	District Name	Sub District Name	CD Block Name	Village Code	Village Name	Total Population of Village	LONG	LAT	Cluster No	Effective Pop	Site Type	Tower Location
91	Arunachal Pradesh	Lower Subansiri	Pistana	Ziro-II	264988	Dapo Geka	100	93.673853	27.598147	ARP02		NIL	
92	Arunachal Pradesh	Upper Subansiri	Chetam (Peer Yapu)	Giba	263041	Batum	143	94.16071	28.07079	ARP020	233	B	Batum
93	Arunachal Pradesh	Upper Subansiri	Chetam (Peer Yapu)	Giba	263043	Moya	50	94.145252	28.066732	ARP020		NIL	
94	Arunachal Pradesh	Upper Subansiri	Gite-Ripa	Dumporijo	263256	Litenirin	33	94.285484	28.072755	ARP021	71	B	Litenirin
95	Arunachal Pradesh	Upper Subansiri	Dumporijo	Dumporijo	263197	Nirpelibe	38	94.258772	28.049284	ARP021		NIL	
96	Arunachal Pradesh	Upper Subansiri	Gite-Ripa	Dumporijo	263251	Yapu	63	94.334884	28.09769	ARP022	131	B	Yapu
97	Arunachal Pradesh	Upper Subansiri	Gite-Ripa	Dumporijo	263273	Beak Riyo	68	94.316065	28.089221	ARP022	259	B	Beak Riyo
98	Arunachal Pradesh	Upper Subansiri	Gite-Ripa	Dumporijo	263267	Pakmen (New Hane)	92	94.345881	28.075431	ARP023	149	B	Pakmen (New Hane)
99	Arunachal Pradesh	Upper Subansiri	Dumporijo	Dumporijo	263213	Jirriba	57	94.325908	28.057217	ARP023		NIL	
100	Arunachal Pradesh	West Siang	Liromba	Liromba	263540	Legi	135	94.472234	28.077735	ARP025	255	B	Legi
101	Arunachal Pradesh	West Siang	Liromba	Liromba	263538	Kapen	120	94.489019	28.081255	ARP025		NIL	
102	Arunachal Pradesh	West Siang	Tirbin	Tirbin	263638	Ratak Gamlin	282	94.522005	28.016559	ARP026	463	B	Ratak Gamlin
103	Arunachal Pradesh	West Siang	Tirbin	Tirbin	263636	Essi Yegi	181	94.529746	28.033979	ARP026		NIL	
104	Arunachal Pradesh	West Siang	Tirbin	Tirbin	263623	Jirigi (New Takom)	115	94.581728	28.017058	ARP028	194	B	Jirigi (New Takom)
105	Arunachal Pradesh	West Siang	Tirbin	Tirbin	263624	Lama Dokke	79	94.582547	28.005703	ARP028		NIL	
106	Arunachal Pradesh	West Siang	Yomcha	Liromba	263552	Akker yongam	141	94.567684	28.115556	ARP029	216	B	Akker yongam
107	Arunachal Pradesh	West Siang	Yomcha	Liromba	263553	Daba Gamlin	75	94.575592	28.100581	ARP029		NIL	
108	Arunachal Pradesh	Lower Subansiri	Pistana	Ziro-II	264966	Miya	91	93.651353	27.54875	ARP03	161	B	Miya
109	Arunachal Pradesh	Lower Subansiri	Pistana	Ziro-II	264977	Sarak	70	93.671639	27.546764	ARP03		NIL	
110	Arunachal Pradesh	West Siang	Yomcha	Liromba	263559	Kadai	106	94.621361	28.0981	ARP030	144	B	Kadai
111	Arunachal Pradesh	West Siang	Aalo	Aalo East	263589	Hijum Rime	38	94.639701	28.087904	ARP030		NIL	
112	Arunachal Pradesh	West Siang	Kamba	Darak	263478	Karbak Geyl	236	94.623735	28.16064	ARP031	288	B	Karbak Geyl
113	Arunachal Pradesh	West Siang	Kamba	Darak	263481	Karbak Boyor	52	94.634321	28.16408	ARP031		NIL	
114	Arunachal Pradesh	West Siang	Kamba	Darak	263501	Balek Goli	103	94.632402	28.352768	ARP032	153	B	Balek Goli
115	Arunachal Pradesh	West Siang	Kamba	Darak	263500	Kest Tall (Balek)	50	94.642154	28.367293	ARP032	161	B	Kest Tall (Balek)
116	Arunachal Pradesh	West Siang	Mechuka	Mechuka	263340	Hiri	53	94.268792	28.504439	ARP033	130	B	Hiri


रामेश्वर धरिवाल
RAMESHWAR DHARIMAL
 Director (T-1) USOF
 Director (T-1) USOF
 Deptt. of Telecom, Govt. of India
 नई दिल्ली / New Delhi



Sr. No.	State Name	District Name	Sub District Name	CD Block Name	Village Code	Village Name	Total Population of Village	LONG	LAT	Cluster No	Effective Pop	Site Type	Tower Location
117	Arunachal Pradesh	West Siang	Mechuka	Mechuka	263342	Lipusi	26	94.281444	28.509403	ARP033		NIL	
118	Arunachal Pradesh	West Siang	Mechuka	Mechuka	263343	Padusa	51	94.291319	28.500239	ARP033		NIL	
119	Arunachal Pradesh	West Siang	Monigong	Monigong	263357	Puning	66	94.303533	28.749047	ARP035	109	B	Puning
120	Arunachal Pradesh	West Siang	Monigong	Monigong	263392	Pongte	43	94.280775	28.735342	ARP035		NIL	
121	Arunachal Pradesh	West Siang	Pidi	Mechuka	263397	Hirong	118	94.397493	28.575316	ARP037	119	B	Hirong
122	Arunachal Pradesh	West Siang	Pidi	Mechuka	263403	Kangte	1	94.376897	28.596394	ARP037		NIL	
123	Arunachal Pradesh	West Siang	Jomlo Mobuk	Rumgong	263518	Model	82	94.878433	28.212989	ARP039	137	B	Model
124	Arunachal Pradesh	West Siang	Jomlo Mobuk	Rumgong	263516	Old Longing	55	94.854517	28.210183	ARP039		NIL	
125	Arunachal Pradesh	West Siang	Aalo	Aalo East	263583	Tadin	706	94.844576	28.061661	ARP040	843	B	Tadin
126	Arunachal Pradesh	West Siang	Beira	Aalo West	263771	Bagra Jevi	105	94.703387	28.080966	ARP040		NIL	
127	Arunachal Pradesh	West Siang	Aalo	Aalo East	263582	Kamen	32	94.837166	28.0913	ARP040		NIL	
128	Arunachal Pradesh	West Siang	Aalo	Aalo East	263584	Pushi Nyorak	147	94.681831	28.077242	ARP041	147	B	Pushi Nyorak
129	Arunachal Pradesh	East Siang	Koyu	Ramle-Bango	263820	Tabi Ripu	253	94.935598	27.901732	ARP043	408	B	Tabi Ripu
130	Arunachal Pradesh	East Siang	Kora	Ramle-Bango	263822	Loglu Village	155	94.919601	27.91987	ARP043		NIL	
131	Arunachal Pradesh	East Siang	Kora	Ramle-Bango	263832	Sido	167	95.035007	27.988033	ARP044	289	B	Sido
132	Arunachal Pradesh	East Siang	Koyu	Ramle-Bango	263830	Siju Village	122	95.024943	27.991465	ARP044		NIL	
133	Arunachal Pradesh	Upper Siang	Singa	Singa-Gelling	263967	Mankota	177	95.050761	28.856983	ARP048	183	B	Mankota
134	Arunachal Pradesh	Upper Siang	Singa	Singa-Gelling	263968	Deokota	6	95.033415	28.848959	ARP048		NIL	
135	Arunachal Pradesh	Lower Subansiri	Pistana	Ziro-II	264955	Yoglu	117	93.711032	27.516111	ARP05	155	B	Yoglu
136	Arunachal Pradesh	Lower Subansiri	Pistana	Ziro-II	264952	Yebin	38	93.710638	27.508964	ARP05		NIL	
137	Arunachal Pradesh	Dibang Valley	Kronli (Arzoo circle)	Anelth-Arzu	266022	Aliney	79	95.884908	28.396232	ARP050	94	B	Aliney
138	Arunachal Pradesh	Dibang Valley	Kronli (Arzoo circle)	Anelth-Arzu	266021	Akaya	15	95.885849	28.41411	ARP050		NIL	
139	Arunachal Pradesh	Lower Dibang Valley	Koronu	Roing-Koronu	266348	Ithini	6	95.975144	28.072894	ARP051		NIL	
140	Arunachal Pradesh	Lower Dibang Valley	Koronu	Roing-Koronu	266360	Koliya	814	95.947075	28.075544	ARP051	820	B	Koliya
141	Arunachal Pradesh	Anjaw	Chaglagam	Chaglagam	266831	Chipra	35	96.548203	28.271061	ARP061	67	B	Chipra
142	Arunachal Pradesh	Anjaw	Chaglagam	Chaglagam	266832	Tamkadu	32	96.57247	28.259488	ARP061		NIL	
143	Arunachal Pradesh	Anjaw	Metenglang	Chaglagam	266862	Tilang	34	96.550389	28.129422	ARP062	40	B	Tilang
144	Arunachal Pradesh	Anjaw	Metenglang	Chaglagam	266863	Chinegam	6	96.560006	28.158403	ARP062		NIL	
145	Arunachal Pradesh	Lower Subansiri	Pistana	Ziro-II	265005	Pistana H.Q.	338	93.675169	27.464431	ARP07	434	B	Pistana H.Q.
146	Arunachal Pradesh	Lower Subansiri	Pistana	Ziro-II	264953	Sally	96	93.695639	27.470597	ARP07		NIL	
147	Arunachal Pradesh	Lower Subansiri	Yazall	Ziro-II	264948	Tekir	114	93.667947	27.446753	ARP08	169	B	Tekir




रमेश्वर धरिवाल
RAMESHWAR DHARIWAL
 Director (T-1) USOF
 Director of Telecom, Govt. of India
 New Delhi

Sr. No.	State Name	District Name	Sub District Name	CD Block Name	Village Code	Village Name	Total Population of Village	LONG	LAT	Cluster No	Effective Pop	Site Type	Tower Location
148	Arunachal Pradesh	Lower Subansiri	Yazali	Ziro-II	264949	Khompu	55	93.70753	27.454957	ARP08		NIL	
149	Arunachal Pradesh	Changlang	Changlang	Changlang	264121	Chingisa	82	95.761672	27.07578	ARP081	145	B	Chingisa
150	Arunachal Pradesh	Changlang	Changlang	Changlang	264120	New Sohe-Laktong	63	95.761695	27.059103	ARP081		NIL	
151	Arunachal Pradesh	Lower Subansiri	Pistana	Ziro-II	264994	New Paniya	157	93.676475	27.520992	ARP090	307	B	New Paniya
152	Arunachal Pradesh	Lower Subansiri	Pistana	Ziro-II	264993	Paniya	150	93.676475	27.520992	ARP090		NIL	
153	Arunachal Pradesh	Papum Pare	Mengio	Mengio	262723	Sotung	144	93.485727	27.531556	ARP10	271	B	Sotung
154	Arunachal Pradesh	Papum Pare	Mengio	Mengio	262708	Tonlo Pal	127	93.495259	27.515259	ARP10		NIL	
155	Arunachal Pradesh	Papum Pare	Sagalee	Sagalee	262587	Sangri	129	93.570978	27.253116	ARP15	164	B	Sangri
156	Arunachal Pradesh	Papum Pare	Sagalee	Sagalee	262585	Muglang	35	93.574189	27.236937	ARP15		NIL	
157	Arunachal Pradesh	Papum Pare	Naharlagun	Doimukh	262483	Dichi	62	93.615946	27.11434	ARP20	107	B	Dichi
158	Arunachal Pradesh	Papum Pare	Naharlagun	Doimukh	262485	Buk	45	93.618558	27.103842	ARP20		NIL	
159	Arunachal Pradesh	Kurung Kumey	Parsi-Parlo	Parsi-Parlo	265728	Sera I	265	93.540208	27.918186	ARP31	439	B	Sera I
160	Arunachal Pradesh	Kurung Kumey	Parsi-Parlo	Parsi-Parlo	265734	Lumdang	174	93.548772	27.933217	ARP31		NIL	
161	Arunachal Pradesh	Lower Subansiri	Yazali	Ziro-II	264912	Parmaar	105	93.763821	27.431503	ARP33	192	B	Parmaar
162	Arunachal Pradesh	Lower Subansiri	Yachuli	Ziro-II	264840	Laj	87	93.750704	27.437316	ARP33		NIL	
163	Arunachal Pradesh	Kurung Kumey	Parsi-Parlo	Parsi-Parlo	265756	Hanglik	142	93.459391	27.978985	ARP35	271	B	Hanglik
164	Arunachal Pradesh	Kurung Kumey	Parsi-Parlo	Parsi-Parlo	265758	Mangdo	129	93.47535	27.972072	ARP35		NIL	
165	Arunachal Pradesh	Kurung Kumey	Parsi-Parlo	Parsi-Parlo	265739	Tungbia	203	93.536776	28.000545	ARP40	291	B	Tungbia
166	Arunachal Pradesh	Kurung Kumey	Parsi-Parlo	Parsi-Parlo	265750	Yaluha	88	93.53235	28.005538	ARP40		NIL	
167	Arunachal Pradesh	Kurung Kumey	Damin	Damin	265825	Sarang	111	93.381622	28.097294	ARP46	172	B	Sarang
168	Arunachal Pradesh	Kurung Kumey	Damin	Damin	265781	Boruk	61	93.391574	28.097676	ARP46		NIL	
169	Arunachal Pradesh	Upper Subansiri	Taksing	Limeking	262776	Taksing H.Q.	324	93.326724	28.409934	ARP50	359	B	Taksing H.Q.
170	Arunachal Pradesh	Upper Subansiri	Taksing	Limeking	262769	Thungba(Tungba)	35	93.368857	28.403033	ARP50		NIL	



रामेश्वर धरियाल
RAMESHWAR DHARIWAL
 निदेशक (टी-1) यू.एन.सी.ए.
 Director (T-1) USOF
 सूचना विभाग, भारत सरकार
 Deptt. of Telecom, Govt. of India
 नई दिल्ली / New Delhi

Sr. No.	State Name	District Name	Sub District Name	CD Block Name	Village Code	Village Name	Total Population of Village	LONG	LAT	Cluster No	Effective Pop	Site Type	Tower Location
171	Arunachal Pradesh	Kurung Kumey	Chambang	Chambang	265510	Debe	72	93.661381	27.745317	ARP63	137	B	Debe
172	Arunachal Pradesh	Kurung Kumey	Palin	Palin	265215	Gopo	65	93.696601	27.726946	ARP63		NIL	
173	Arunachal Pradesh	Changlang	Changlang	Changlang	264111	New Jongrom	53	95.667472	27.091452	AX3	88	B	New Jongrom
174	Arunachal Pradesh	Changlang	Yatdam	Changlang	264071	Nakang	35	95.667610	27.084702	AX3		NIL	
175	Arunachal Pradesh	Kurung Kumey	Parsi-Parlo	Parsi-Parlo	265741	Rashik	88	93.523837	27.969812	AY1	282	B	Rashik
176	Arunachal Pradesh	Kurung Kumey	Parsi-Parlo	Parsi-Parlo	265713	Tasum	131	93.524852	27.96731	AY1	282	B	Tasum
177	Arunachal Pradesh	Kurung Kumey	Parsi-Parlo	Parsi-Parlo	265740	Nyokuriang	63	93.514755	27.96113	AY1		NIL	
178	Arunachal Pradesh	Upper Siang	Singa	Singa-Gelling	263972	Simuge	20	95.110607	28.81459	AY4	26	B	Simuge
179	Arunachal Pradesh	Upper Siang	Singa	Singa-Gelling	263976	Silage	6	95.109081	28.807693	AY4		NIL	
180	Arunachal Pradesh	Changlang	Tikhak Rima Putok	Nampong	264221	Longchong - II	95	96.357696	27.413444	AY5	133	B	Longchong - II
181	Arunachal Pradesh	Changlang	Tikhak Rima Putok	Nampong	264220	Longchong-I	38	96.344360	27.412734	AY5		NIL	
182	Arunachal Pradesh	Changlang	Changlang	Changlang	264096	Jungmaising - II	125	95.815280	27.196966	AY8	209	B	Jungmaising - II
183	Arunachal Pradesh	Changlang	Changlang	Changlang	264108	Chimsu	84	95.824145	27.184023	AY8		NIL	
184	Arunachal Pradesh	Changlang	Changlang	Changlang	264102	Rangran - I	162	95.810915	27.132029	AY9	244	B	Rangran - I
185	Arunachal Pradesh	Changlang	Changlang	Changlang	264103	Rangran - II	82	95.814966	27.118865	AY9		NIL	
186	Arunachal Pradesh	East Kameng	Pipu-Dipu	Pipu	262149	Kotte Camp	99	93.08565	27.449987	AZ1	145	B	Kotte Camp
187	Arunachal Pradesh	East Kameng	Pipu-Dipu	Pipu	262148	Kawa Dado	46	93.059696	27.458378	AZ1		NIL	
188	Arunachal Pradesh	Kurung Kumey	Phassang	Nyapin	265405	Mejuring	100	93.243125	27.716856	AZ2	192	B	Mejuring
189	Arunachal Pradesh	Kurung Kumey	Phassang	Nyapin	265397	Longsa	92	93.251846	27.702898	AZ2		NIL	
190	Arunachal Pradesh	Kurung Kumey	Phassang	Nyapin	265408	Neokhlanghi	333	93.288085	27.715601	AZ3	447	B	Neokhlanghi
191	Arunachal Pradesh	Kurung Kumey	Phassang	Nyapin	265406	Youndo	16	93.271777	27.742462	AZ3		NIL	
192	Arunachal Pradesh	Kurung Kumey	Nyapin	Nyapin	265396	Take	98	93.302454	27.726229	AZ3		NIL	
193	Arunachal Pradesh	Kurung Kumey	Nyapin	Nyapin	265385	Pajji(Bodoriang)	239	93.478409	27.745023	AZ4	524	B	Pajji(Bodorian E)
194	Arunachal Pradesh	Kurung Kumey	Sangram	Sangram	265313	Peel	285	93.475358	27.731003	AZ4		NIL	





रामेश्वर धरिवाल
RAMESHWAR DHARIMAL
 निदेशक (टी-1) यू.एन.ओ.ए.
 Director (T-1) USOF
 यू.एन.ओ.ए.
 Deptt. of Telecom, Govt. of India
 नई दिल्ली/New Delhi

Sr. No.	State Name	District Name	Sub District Name	CD Block Name	Village Code	Village Name	Total Population of Village	LONG	LAT	Cluster No	Effective POP	Site Type	Tower Location
195	Arunachal Pradesh	Kurung Kumey	Palin	Palin	265240	Tabu	104	93.693247	27.846971	AZ5	118	B	Tabu
196	Arunachal Pradesh	Kurung Kumey	Chambang	Chambang	265558	Sonia	14	93.712146	27.853941	AZ5		NIL	
197	Arunachal Pradesh	Kurung Kumey	Koloriang	Koloriang	265499	Kush(Lami)	65	93.451128	27.852222	AZ6	82	B	Kush(Lami)
198	Arunachal Pradesh	Kurung Kumey	Koloriang	Koloriang	265498	Dillang New	17	93.455127	27.856958	AZ6		NIL	
199	Arunachal Pradesh	Kurung Kumey	Parsi-Parlo	Parsi-Parlo	265747	Pariang	122	93.493339	27.9976	AZ8	199	B	Pariang
200	Arunachal Pradesh	Kurung Kumey	Parsi-Parlo	Parsi-Parlo	265752	Kongkup-Pykap	77	93.483729	27.988041	AZ8		NIL	
201	Arunachal Pradesh	West Kameng	Nafra	Nafra	261716	West Sachung	144	92.633121	27.375348	B10	258	B	West Sachung
202	Arunachal Pradesh	West Kameng	Nafra	Nafra	261726	Kaborang	9	92.584964	27.406057	B10		NIL	
203	Arunachal Pradesh	West Kameng	Nafra	Nafra	261719	Najangpong	105	92.642896	27.396233	B10		NIL	
204	Arunachal Pradesh	East Kameng	Lada	Khenewa	262070	Piapiang	42	92.718528	27.664092	B12	64	B	Piapiang
205	Arunachal Pradesh	East Kameng	Lada	Khenewa	262074	Welling Tawe	22	92.699894	27.661017	B12		NIL	
206	Arunachal Pradesh	East Kameng	Lada	Khenewa	262073	Tawe	293	92.721561	27.637183	B15	392	B	Tawe
207	Arunachal Pradesh	East Kameng	Lada	Khenewa	262071	Missangiang	54	92.729697	27.627936	B15		NIL	
208	Arunachal Pradesh	East Kameng	Lada	Khenewa	262072	Dongkha	45	92.730228	27.627432	B15		NIL	
209	Arunachal Pradesh	East Kameng	Lada	Khenewa	262075	Sachung	165	92.736698	27.616457	B18	244		Sachung
210	Arunachal Pradesh	East Kameng	Lada	Khenewa	262078	Pia	79	92.744312	27.620932	B18		NIL	
211	Arunachal Pradesh	East Kameng	Lada	Khenewa	262084	Wabalang	82	92.733478	27.574347	B20	222	B	Wabalang
212	Arunachal Pradesh	East Kameng	Lada	Khenewa	262087	Wakke	70	92.737812	27.584097	B20		NIL	
213	Arunachal Pradesh	East Kameng	Lada	Khenewa	262086	Granjang	70	92.737812	27.584097	B20		NIL	
214	Arunachal Pradesh	East Kameng	Lada	Khenewa	262088	Drakshi	198	92.749729	27.547263	B25	262	B	Drakshi
215	Arunachal Pradesh	East Kameng	Lada	Khenewa	262077	Kampa - N.V.	64	92.769692	27.578608	B25		NIL	
216	Arunachal Pradesh	East Kameng	Lada	Khenewa	262082	Lada H.Q.	251	92.807647	27.542156	B40	306	B	Lada H.Q.
217	Arunachal Pradesh	East Kameng	Lada	Khenewa	262079	Gikung	55	92.805764	27.570326	B40		NIL	
218	Arunachal Pradesh	East Kameng	Lada	Khenewa	262080	Satuk (Ramda)	55	92.823478	27.539836	B400	84	B	Satuk (Ramda)
219	Arunachal Pradesh	East Kameng	Lada	Khenewa	262081	Prait	29	92.8192	27.542169	B400		NIL	
220	Arunachal Pradesh	East Kameng	Lada	Khenewa	262093	Rapung	185	92.760563	27.518012	B60	332	B	Rapung
221	Arunachal Pradesh	East Kameng	Lada	Khenewa	262089	Rojo	147	92.750812	27.503928	B60		NIL	
222	Arunachal Pradesh	East Kameng	Lada	Khenewa	262090	Rojo	110	92.751896	27.490928	B65	166	B	Rojo
223	Arunachal Pradesh	East Kameng	Lada	Khenewa	262091	Jarkam	56	92.741062	27.480094	B65		NIL	
224	Arunachal Pradesh	East Kameng	Sawa	Chayangtajo	262271	Saria Takhang	148	92.9504	27.728676	B67	264	B	Saria Takhang



रामेश्वर धारीवाल
RAMESHWAR DHARIWAL
 दिरेक्टर (टी-1) यू.एस.ओ.एफ.
 Director (T-1) USOF
 सूचना विभाग, भारत सरकार
 Deptt. of Telecom, Govt. of India
 नई दिल्ली/New Delhi


Sr. No.	State Name	District Name	Sub District Name	CD Block Name	Village Code	Village Name	Total Population of Village	LONG	LAT	Cluster No	Effective Pop	Site Type	Tower Location
225	Arunachal Pradesh	East Kameng	Sawa	Chayangtajo	262270	Warriam Sullung	39	92.936688	27.72959	867		NIL	
226	Arunachal Pradesh	East Kameng	Sawa	Chayangtajo	262252	Langchu Sullung	77	92.941716	27.745129	867		NIL	
227	Arunachal Pradesh	East Kameng	Chayangtajo	Chayangtajo	262218	Jayang Bagang	659	93.160561	27.738978	869	958	B	Jayang Bagang
228	Arunachal Pradesh	East Kameng	Chayangtajo	Chayangtajo	262213	Kapik Sullung	44	93.152737	27.727814	869		NIL	
229	Arunachal Pradesh	East Kameng	Chayangtajo	Chayangtajo	262219	Kesse Bagang	255	93.162872	27.751811	869		NIL	
230	Arunachal Pradesh	East Kameng	Chayangtajo	Chayangtajo	262212	Wada Bagang	442	93.142986	27.708922	870	545	B	Wada Bagang
231	Arunachal Pradesh	East Kameng	Chayangtajo	Chayangtajo	262221	Hara Yangfo	103	93.129447	27.720225	870		NIL	
232	Arunachal Pradesh	East Kameng	Chayangtajo	Chayangtajo	262217	Saliwa Yangfo	148	93.116782	27.75158	871	245	B	Saliwa Yangfo
233	Arunachal Pradesh	East Kameng	Chayangtajo	Chayangtajo	262215	Sangriwa	97	93.128361	27.738783	871		NIL	
234	Arunachal Pradesh	East Kameng	Chayangtajo	Chayangtajo	262223	Tarawa Yangfo	196	93.107032	27.728423	872	209	B	Tarawa Yangfo
235	Arunachal Pradesh	East Kameng	Sawa	Chayangtajo	262254	Kowa Sullung	13	93.102042	27.736897	872		NIL	
236	Arunachal Pradesh	East Kameng	Chayangtajo	Chayangtajo	262220	Jaitom Sullung	135	93.111298	27.72111	873	247	B	Jaitom Sullung
237	Arunachal Pradesh	East Kameng	Sawa	Chayangtajo	262255	Loto Yangfo	112	93.113328	27.720614	873		NIL	
238	Arunachal Pradesh	East Kameng	Sawa	Chayangtajo	262248	Byale Sullung	98	93.094003	27.705994	875	283	B	Byale Sullung
239	Arunachal Pradesh	East Kameng	Chayangtajo	Chayangtajo	262227	Tamsang Yangfo	88	93.085094	27.707704	875		NIL	
240	Arunachal Pradesh	East Kameng	Chayangtajo	Chayangtajo	262226	Tagampu Sullung	97	93.089969	27.717454	875		NIL	
241	Arunachal Pradesh	East Kameng	Sawa	Chayangtajo	262276	Venia	77	93.045637	27.733303	876	117	B	Venia
242	Arunachal Pradesh	East Kameng	Sawa	Chayangtajo	262249	Weigung Sullung	40	93.04638	27.72639	876		NIL	
243	Arunachal Pradesh	East Kameng	Sawa	Chayangtajo	262265	Nampe	207	93.018323	27.690331	878	377	B	Nampe
244	Arunachal Pradesh	East Kameng	Sawa	Chayangtajo	262273	Nampe Bagang	170	93.018214	27.713765	878		NIL	
245	Arunachal Pradesh	East Kameng	Sawa	Chayangtajo	262257	Lamnio	440	93.074547	27.6911	879	506	B	Lamnio
246	Arunachal Pradesh	East Kameng	Sawa	Chayangtajo	262258	Dara Yangfo	66	93.066781	27.701417	879		NIL	
247	Arunachal Pradesh	East Kameng	Sawa	Chayangtajo	262262	Tongi	231	93.037239	27.680229	880	265	B	Tongi
248	Arunachal Pradesh	East Kameng	Sawa	Chayangtajo	262272	Sawa H.Q.	34	93.053117	27.677947	880		NIL	
249	Arunachal Pradesh	East Kameng	Sawa	Chayangtajo	262263	Namta Yangfo	151	93.088983	27.676878	881	197	B	Namta Yangfo
250	Arunachal Pradesh	East Kameng	Chayangtajo	Chayangtajo	262231	Basu Camp	46	93.087818	27.668275	881		NIL	


 राधेश्वर धरिवाल
RAMESHWAR DHARIMAL
 निदेशक (टी-1) यू.एन.ओ.एफ.
 Director (T-1) USOF
 यू.एन.ओ.एफ. भवन, भारत सरकार
 Deptt. of Telecom, Govt. of India
 नई दिल्ली/New Delhi




Sr. No.	State Name	District Name	Sub District Name	CD Block Name	Village Code	Village Name	Total Population of Village	LONG	LAT	Cluster No	Effective Pop	Site Type	Tower Location
251	Arunachal Pradesh	East Kameng	Khenewa	Khenewa	262209	Wallong	113	92.981098	27.676809	B82	173	B	Wallong
252	Arunachal Pradesh	East Kameng	Khenewa	Khenewa	262205	Chaling	60	92.997208	27.670981	B82		NIL	
253	Arunachal Pradesh	East Kameng	Khenewa	Khenewa	262208	Kawarang	60	92.963958	27.652128	B83	103	B	Kawarang
254	Arunachal Pradesh	East Kameng	Khenewa	Khenewa	262205	Kapa	43	92.979041	27.665839	B83		NIL	
255	Arunachal Pradesh	East Kameng	Bameng	Bameng	262124	Upper Liyak Donia	173	92.845526	27.545277	B84	241	B	Upper Liyak Donia
256	Arunachal Pradesh	East Kameng	Bameng	Bameng	262125	Upper Liyak Doncha	130	92.843088	27.533902	SINGLE	130	A	Upper Liyak Doncha
257	Arunachal Pradesh	East Kameng	Bameng	Bameng	262123	Tafo	68	92.859339	27.538777	B84		NIL	
258	Arunachal Pradesh	East Kameng	Bameng	Bameng	262126	Babey Camp	30	92.844713	27.520089	B85	59	B	Babey Camp
259	Arunachal Pradesh	East Kameng	Bameng	Bameng	262115	Laja Sullung	29	92.859339	27.516839	B85		NIL	
260	Arunachal Pradesh	East Kameng	Bameng	Bameng	262121	Rengte-Wah	212	92.894194	27.535372	B86	410	B	Rengte-Wah
261	Arunachal Pradesh	East Kameng	Bameng	Bameng	262127	Poube Sullung	128	92.891083	27.548611	B86		NIL	
262	Arunachal Pradesh	East Kameng	Bameng	Bameng	262129	Rasong	70	92.907692	27.550392	B86		NIL	
263	Arunachal Pradesh	East Kameng	Richukrong	Bana	262010	Mongrang	86	92.836299	27.407856	B88	246	B	Mongrang
264	Arunachal Pradesh	East Kameng	Richukrong	Bana	261993	Pankar	79	92.822442	27.420938	B88		NIL	
265	Arunachal Pradesh	East Kameng	Richukrong	Bana	261994	Hojuu	81	92.827997	27.431112	B88		NIL	
266	Arunachal Pradesh	East Kameng	Richukrong	Bana	261998	Talomsima	191	92.843334	27.373113	B90	340	B	Talomsima
267	Arunachal Pradesh	East Kameng	Richukrong	Bana	261999	Chamdruk Leyak	149	92.834503	27.39663	B90		NIL	
268	Arunachal Pradesh	East Kameng	Richukrong	Bana	261989	Chijang	85	92.84477	27.310128	B91	222	B	Chijang
269	Arunachal Pradesh	East Kameng	Richukrong	Bana	261987	Pitchang	72	92.833015	27.323217	B91		NIL	
270	Arunachal Pradesh	East Kameng	Richukrong	Bana	261988	Kajung	65	92.843052	27.331581	B91		NIL	
271	Arunachal Pradesh	East Kameng	Richukrong	Bana	261991	Kadeya Kitchang	206	92.86898	27.326563	B92	320	B	Kadeya Kitchang
272	Arunachal Pradesh	East Kameng	Richukrong	Bana	261997	Afalsung	114	92.878625	27.317598	B92		NIL	
273	Arunachal Pradesh	East Kameng	Richukrong	Bana	262007	New Sapong	242	92.871391	27.310364	B93	341	B	New Sapong
274	Arunachal Pradesh	East Kameng	Richukrong	Bana	262005	Wote	33	92.870898	27.245076	B93		NIL	
275	Arunachal Pradesh	East Kameng	Richukrong	Bana	261990	Kitchang	66	92.886956	27.291642	B93		NIL	
276	Arunachal Pradesh	East Kameng	Seijosa	Seijosa	261909	Monai	43	93.031653	26.925092	B97	44	B	Monai
277	Arunachal Pradesh	East Kameng	Seijosa	Seijosa	261911	Dirring	1	93.058864	26.947845	B97		NIL	
278	Arunachal Pradesh	East Kameng	Pakke-Kessang	Pakke-Kessang	261945	Palov	108	93.158278	27.131475	B99	175	B	Palov
279	Arunachal Pradesh	East Kameng	Pakke-Kessang	Pakke-Kessang	261941	Suchung	67	93.139204	27.129739	B99		NIL	
280	Arunachal Pradesh	West Siang	Monigong	Monigong	263366	Simung	107	94.292335	28.875701	B886	181	B	Simung
281	Arunachal Pradesh	West Siang	Monigong	Monigong	263364	Soyorog	74	94.306135	28.893265	B886		NIL	
282	Arunachal Pradesh	West Siang	Monigong	Monigong	263367	Labukar	82	94.339382	28.874446	B887	122	B	Labukar
283	Arunachal Pradesh	West Siang	Monigong	Monigong	263354	Lusing Yingbe	40	94.35016	28.868222	B887		NIL	
284	Arunachal Pradesh	West Siang	Monigong	Monigong	263370	Pullom	70	94.296097	28.803908	B888	111	B	Pullom




 रामेश्वर धारीवाल
RAMESHWAR DHARIWAL
 निदेशक (टी-1) डी.एन.जी.एफ.
 Director (T-1) USOF
 सूचना विभाग, भारत सरकार
 Dept. of Telecom, Govt. of India
 110002, New Delhi

Sr. No.	State Name	District Name	Sub District Name	CD Block Name	Village Code	Village Name	Total Population of Village	LONG	LAT	Cluster No	Effective Pop	Site Type	Tower Location
285	Arunachal Pradesh	West Siang	Monigong	Monigong	263371	Kote Sokong(Remang II)	41	94.299235	28.801053	BB88		NIL	
286	Arunachal Pradesh	West Siang	Monigong	Monigong	263372	Kambe Dorn (Pulom-II)	96	94.314917	28.810462	BB89	136	B	Kambe Dorn (Pulom-II)
287	Arunachal Pradesh	West Siang	Monigong	Monigong	263355	Pepu Nute(Remang-III)	40	94.312491	28.78892	BB89		NIL	
288	Arunachal Pradesh	East Kameng	Pakke-Kessang	Pakke-Kessang	261940	Rilloh	331	93.162528	27.189975	C13	365	B	Rilloh
289	Arunachal Pradesh	East Kameng	Pakke-Kessang	Pakke-Kessang	261948	Dolk	54	93.152389	27.201403	C13		NIL	
290	Arunachal Pradesh	East Kameng	Pakke-Kessang	Pakke-Kessang	261947	Ngoleka	305	93.135675	27.173845	C15	345	B	Ngoleka
291	Arunachal Pradesh	East Kameng	Pakke-Kessang	Pakke-Kessang	261936	Lodoso	40	93.135031	27.161333	C15		NIL	
292	Arunachal Pradesh	East Kameng	Pizirang(Veo)	Pakke-Kessang	261977	Mado	126	93.103522	27.212653	C16	284	B	Mado
293	Arunachal Pradesh	East Kameng	Pakke-Kessang	Pakke-Kessang	261955	Diderso	70	93.109711	27.206872	C16		NIL	
294	Arunachal Pradesh	East Kameng	Pakke-Kessang	Pakke-Kessang	261954	Chumgong (New)	88	93.112578	27.204686	C16		NIL	
295	Arunachal Pradesh	East Kameng	Pizirang(Veo)	Pakke-Kessang	261967	Laluwapa	152	93.099439	27.234938	C17	196	B	Laluwapa
296	Arunachal Pradesh	East Kameng	Pizirang(Veo)	Pakke-Kessang	261963	Yante Pobe	44	93.082502	27.219883	C17		NIL	
297	Arunachal Pradesh	East Kameng	Pizirang(Veo)	Pakke-Kessang	261978	Ningcho	273	93.032089	27.247419	C19	355	B	Ningcho
298	Arunachal Pradesh	East Kameng	Pizirang(Veo)	Pakke-Kessang	261981	Kampu Seba	82	93.038043	27.25109	C19		NIL	
299	Arunachal Pradesh	East Kameng	Pizirang(Veo)	Pakke-Kessang	261971	Taroyar	292	93.083659	27.26146	C20	517	B	Taroyar
300	Arunachal Pradesh	East Kameng	Pizirang(Veo)	Pakke-Kessang	261970	Ballpota	225	93.100694	27.253756	C20	568	B	Sede
301	Arunachal Pradesh	East Kameng	Pizirang(Veo)	Pakke-Kessang	261974	Sede	501	93.110009	27.294958	C21		NIL	
302	Arunachal Pradesh	East Kameng	Pizirang(Veo)	Pakke-Kessang	261986	Patna	67	93.10099	27.324277	C21		NIL	
303	Arunachal Pradesh	East Kameng	Pizirang(Veo)	Pakke-Kessang	261957	Devegolo	123	93.23368	27.366042	C24	171	B	Devegolo
304	Arunachal Pradesh	East Kameng	Pizirang(Veo)	Pakke-Kessang	261962	Tengri	48	93.211725	27.374196	C24		NIL	
305	Arunachal Pradesh	East Kameng	Bameng	Bameng	262130	Sepilliang	128	92.939864	27.568325	C26	143	B	Sepilliang
306	Arunachal Pradesh	East Kameng	Bameng	Bameng	262107	Loru Camp	15	92.977155	27.576153	C26		NIL	
307	Arunachal Pradesh	East Kameng	Bameng	Bameng	262131	Tayung	99	92.949004	27.513589	C28	213	B	Tayung
308	Arunachal Pradesh	East Kameng	Bameng	Bameng	262118	Liya Myorang	25	92.968217	27.508714	C28		NIL	
309	Arunachal Pradesh	East Kameng	Bameng	Bameng	262116	Lengdi/Liang	89	92.968675	27.4856	C28		NIL	
310	Arunachal Pradesh	East Kameng	Bameng	Bameng	262104	Hamkia Camp	89	93.011281	27.502213	C29	172	B	Hamkia Camp
311	Arunachal Pradesh	East Kameng	Bameng	Bameng	262105	Tajeyar Camp	83	93.006406	27.511151	C29		NIL	
312	Arunachal Pradesh	East Kameng	Pipu-Dipu	Pipu	262144	Tabri	188	93.048658	27.526589	C30	304	B	Tabri
313	Arunachal Pradesh	East Kameng	Pipu-Dipu	Pipu	262146	Tadowapa	116	93.040532	27.504651	C30		NIL	
314	Arunachal Pradesh	East Kameng	Khenewa	Khenewa	262194	Pabua Pabing	177	93.015719	27.613736	C31	202	B	Pabua Pabing
315	Arunachal Pradesh	East Kameng	Khenewa	Khenewa	262187	Wagyang	25	93.014348	27.595911	C31		NIL	
316	Arunachal Pradesh	East Kameng	Khenewa	Khenewa	262196	Langri I.A.Y.Village	83	93.00475	27.606195	C310	121	B	Langri I.A.Y.Village




रमेश्वर धरिवाल
RAMESHWAR DHARIMAL
 निदेशक (टी-1) यू.एस.ओ.ए.
 Director (T-1) USOF
 सूचना विभाग, भारत सरकार
 Deptt. of Telecom, Govt. of India
 नई दिल्ली/New Delhi

Sr. No.	State Name	District Name	Sub District Name	CD Block Name	Village Code	Village Name	Total Population of Village	LONG	LAT	Cluster No	Effective Pop	Site Type	Tower Location
317	Arunachal Pradesh	East Kameng	Khenewa	Khenewa	262201	Sefew	38	93.009917	27.608636	C310		NIL	
318	Arunachal Pradesh	East Kameng	Khenewa	Khenewa	262190	Paffa	239	93.086753	27.574036	C32	265	B	Paffa
319	Arunachal Pradesh	East Kameng	Khenewa	Khenewa	262188	Sangbia Camp	26	93.061456	27.578608	C32		NIL	
320	Arunachal Pradesh	East Kameng	Khenewa	Khenewa	262195	Pordlung	340	93.039033	27.580719	C33	415	B	Pordlung
321	Arunachal Pradesh	East Kameng	Khenewa	Khenewa	262198	Pordlung Sullung	25	93.026894	27.584414	C33		NIL	
322	Arunachal Pradesh	East Kameng	Khenewa	Khenewa	262186	Yacho	50	93.048959	27.587685	C33		NIL	
323	Arunachal Pradesh	East Kameng	Khenewa	Khenewa	262189	Latum I.A.Y. Village (Sangbia)	239	93.041428	27.600025	C34	264	B	Latum I.A.Y. Village (Sangbia)
324	Arunachal Pradesh	East Kameng	Khenewa	Khenewa	262193	Pabing	25	93.049353	27.601061	C34		NIL	
325	Arunachal Pradesh	East Kameng	Sawa	Chayangtajo	262246	Bodo	215	93.067619	27.651919	C35	257	B	Bodo
326	Arunachal Pradesh	East Kameng	Sawa	Chayangtajo	262261	Mangfi Mangam	42	93.055978	27.654634	C35		NIL	
327	Arunachal Pradesh	East Kameng	Sawa	Chayangtajo	262275	Veo	219	93.076487	27.642123	C36	283	B	Veo
328	Arunachal Pradesh	East Kameng	Sawa	Chayangtajo	262251	Dao	64	93.070581	27.630725	C36		NIL	
329	Arunachal Pradesh	East Kameng	Khenewa	Khenewa	262191	Sangbia	281	93.081153	27.601006	C37	299	B	Sangbia
330	Arunachal Pradesh	East Kameng	Sawa	Chayangtajo	262266	Diya Sullung	18	93.090278	27.614453	C37		NIL	
331	Arunachal Pradesh	East Kameng	Sawa	Chayangtajo	262269	Sario	56	93.103728	27.659697	C39	158	B	Sario
332	Arunachal Pradesh	East Kameng	Sawa	Chayangtajo	262267	Parte	47	93.096208	27.647867	C39		NIL	
333	Arunachal Pradesh	East Kameng	Sawa	Chayangtajo	262268	Raro Sullung	55	93.101508	27.653567	C39		NIL	
334	Arunachal Pradesh	East Kameng	Chayangtajo	Chayangtajo	262235	Soshi Bagang	128	93.125996	27.638774	C40	143	B	Soshi Bagang
335	Arunachal Pradesh	East Kameng	Chayangtajo	Chayangtajo	262233	Langruk Tajo	15	93.123756	27.624458	C40		NIL	
336	Arunachal Pradesh	East Kameng	Chayangtajo	Chayangtajo	262221	Sangchu Sullung	181	93.161878	27.66078	C42	324	B	Sangchu Sullung
337	Arunachal Pradesh	East Kameng	Chayangtajo	Chayangtajo	262244	Dache Sullung	32	93.16051	27.67001	C42		NIL	
338	Arunachal Pradesh	East Kameng	Chayangtajo	Chayangtajo	262239	Tamak Sullung	111	93.17902	27.652657	C42		NIL	
339	Arunachal Pradesh	East Kameng	Chayangtajo	Chayangtajo	262234	Nanchar Bagang	127	93.153497	27.614022	C43	238	B	Nanchar Bagang
340	Arunachal Pradesh	East Kameng	Chayangtajo	Chayangtajo	262237	Doripu Bagang	111	93.159575	27.593625	C43		NIL	
341	Arunachal Pradesh	East Kameng	Pipu-Dipu	Pipu	262155	Wotte Cheda	252	93.172162	27.54934	C44	276	B	Wotte Cheda
342	Arunachal Pradesh	East Kameng	Pipu-Dipu	Pipu	262156	Longki Sullung	17	93.189225	27.54934	C44		NIL	
343	Arunachal Pradesh	East Kameng	Pipu-Dipu	Pipu	262166	Sagya Sullung	7	93.198163	27.559903	C44		NIL	
344	Arunachal Pradesh	East Kameng	Pipu-Dipu	Pipu	262141	Chege	194	93.12935	27.544117	C45	315	B	Chege
345	Arunachal Pradesh	East Kameng	Pipu-Dipu	Pipu	262135	Hari Nablam	121	93.119347	27.541215	C45		NIL	



रामेश्वर धरिवाल
RAMESHWAR DHARIVAL
 निदेशक (टी-1) डी.एन.डी.एफ.
 Director (T-1) USOF
 सूचनांक विभाग, भारत सरकार
 Dept. of Telecom, Govt. of India
 नई दिल्ली/New Delhi

Sr. No.	State Name	District Name	Sub District Name	CD Block Name	Village Code	Village Name	Total Population of Village	LONG	LAT	Cluster No	Effective Pop	Site Type	Tower Location
346	Arunachal Pradesh	East Kameng	Gyawe Purang	Pipu	262173	Ligwa Gyadi	196	93.146034	27.501088	C47	337	B	Ligwa Gyadi
347	Arunachal Pradesh	East Kameng	Gyawe Purang	Pipu	262172	Dipu Lamgu	141	93.1345	27.49455	C47		NIL	
348	Arunachal Pradesh	East Kameng	Gyawe Purang	Pipu	262175	Miri Sollung	134	93.179398	27.493318	C48	174	B	Miri Sollung
349	Arunachal Pradesh	East Kameng	Gyawe Purang	Pipu	262177	Meomey Sollung	40	93.187625	27.497431	C48		NIL	
350	Arunachal Pradesh	East Kameng	Gyawe Purang	Pipu	262178	Longo Gollo	40	93.206364	27.497888	C480	44	B	Longo Gollo
351	Arunachal Pradesh	East Kameng	Gyawe Purang	Pipu	262176	Anuk Sollung	4	93.18991	27.482349	C480		NIL	
352	Arunachal Pradesh	East Kameng	Gyawe Purang	Pipu	262174	Dokre Gyadi	161	93.167515	27.476407	C49	334	B	Dokre Gyadi
353	Arunachal Pradesh	East Kameng	Gyawe Purang	Pipu	262181	Gyawe Purang Hq.	133	93.158978	27.483406	C49		NIL	
354	Arunachal Pradesh	East Kameng	Gyawe Purang	Pipu	262183	Hisa Plangta	40	93.163886	27.470029	C49		NIL	
355	Arunachal Pradesh	East Kameng	Gyawe Purang	Pipu	262182	Richi Lamgu	285	93.112026	27.458975	C50	324	B	Richi Lamgu
356	Arunachal Pradesh	East Kameng	Gyawe Purang	Pipu	262184	Papiwa Sullung	39	93.171356	27.441392	C50		NIL	
357	Arunachal Pradesh	Kurung Kumey	Sarli	Sarli	265703	Milli	121	93.055444	27.931706	C51	151	B	Milli
358	Arunachal Pradesh	Kurung Kumey	Sarli	Sarli	265702	Gane	30	93.037789	27.936211	C51		NIL	
359	Arunachal Pradesh	Kurung Kumey	Sarli	Sarli	265709	Waru	122	93.083407	27.884913	C52	221	B	Waru
360	Arunachal Pradesh	Kurung Kumey	Sarli	Sarli	265701	Machane	99	93.074408	27.897697	C52		NIL	
361	Arunachal Pradesh	Kurung Kumey	Sarli	Sarli	265706	Sahrma	64	93.089036	27.882869	C520	116	B	Sahrma
362	Arunachal Pradesh	Kurung Kumey	Sarli	Sarli	265707	Vatalin	52	93.096712	27.883757	C520		NIL	
363	Arunachal Pradesh	Kurung Kumey	Sarli	Sarli	265711	Chulu	65	93.066817	27.8536	C53	80	B	Chulu
364	Arunachal Pradesh	Kurung Kumey	Sarli	Sarli	265710	Riya	15	93.079292	27.858711	C53		NIL	
365	Arunachal Pradesh	Kurung Kumey	Phassang	Nyapin	265418	Maib	117	93.113608	27.930128	C54	241	B	Malo
366	Arunachal Pradesh	Kurung Kumey	Sarli	Sarli	265678	Heraiho	29	93.120894	27.940419	C54		NIL	
367	Arunachal Pradesh	Kurung Kumey	Sarli	Sarli	265696	Wabia	95	93.1356	27.941455	C54		NIL	
368	Arunachal Pradesh	Kurung Kumey	Sarli	Sarli	265700	Pale	62	93.122603	27.899117	C56	113	B	Pale
369	Arunachal Pradesh	Kurung Kumey	Sarli	Sarli	265698	Namjo	51	93.149697	27.906931	C56		NIL	




4

रामेश्वर धारीवाल
RAMESHWAR DHARIVAL
 निदेशक (टी-1) डी.एन.डी.ए.
 Director (T-1) USOF
 सूचनाएं विभाग, भारत सरकार
 Deptt. of Telecom, Govt. of India
 नई दिल्ली / New Delhi

Sr. No.	State Name	District Name	Sub District Name	CD Block Name	Village Code	Village Name	Total Population of Village	LONG	LAT	Cluster No	Effective PoP	Site Type	Tower Location
370	Arunachal Pradesh	Kurung Kumey	Sarli	Sarli	265697	Sope	65	93.168168	27.93989	C57	138	B	Sope
371	Arunachal Pradesh	Kurung Kumey	Sarli	Sarli	265699	Walu	47	93.151799	27.928253	C57		NIL	
372	Arunachal Pradesh	Kurung Kumey	Sarli	Sarli	265679	Baribayang	26	93.1568	27.941258	C57		NIL	
373	Arunachal Pradesh	Kurung Kumey	Sarli	Sarli	265682	Lower Lichila	142	93.175322	27.924503	C58	224	B	Lower Lichila
374	Arunachal Pradesh	Kurung Kumey	Sarli	Sarli	265675	Sewaring	82	93.184456	27.916147	C58		NIL	
375	Arunachal Pradesh	Kurung Kumey	Sarli	Sarli	265683	Lee	123	93.195983	27.932775	C59	146	B	Lee
376	Arunachal Pradesh	Kurung Kumey	Sarli	Sarli	265687	Rerung	23	93.209494	27.940669	C59		NIL	
377	Arunachal Pradesh	Kurung Kumey	Sarli	Sarli	265695	Kodela	77	93.223647	27.93045	C590	98	B	Kodela
378	Arunachal Pradesh	Kurung Kumey	Sarli	Sarli	265692	Lenteso	21	93.216689	27.936086	C590		NIL	
379	Arunachal Pradesh	Kurung Kumey	Sarli	Sarli	265688	Ruktepu	89	93.223664	27.910156	C60	118	B	Ruktepu
380	Arunachal Pradesh	Kurung Kumey	Sarli	Sarli	265689	Haleiba	29	93.206536	27.903014	C60		NIL	
381	Arunachal Pradesh	Kurung Kumey	Sarli	Sarli	265686	Nade	122	93.193362	27.963193	C61	177	B	Nade
382	Arunachal Pradesh	Kurung Kumey	Sarli	Sarli	265684	Furung	55	93.194603	27.968664	C61		NIL	
383	Arunachal Pradesh	Kurung Kumey	Sarli	Sarli	265680	Upper Lichila	109	93.1879	27.965947	C610	158	B	Upper Lichila
384	Arunachal Pradesh	Kurung Kumey	Sarli	Sarli	265685	Koropu	49	93.190089	27.95965	C610		NIL	
385	Arunachal Pradesh	Kurung Kumey	Sarli	Sarli	265691	Tai	139	93.228703	27.963663	C62	223	B	Tai
386	Arunachal Pradesh	Kurung Kumey	Sarli	Sarli	265690	Topak	22	93.236416	27.94368	C62		NIL	
387	Arunachal Pradesh	Kurung Kumey	Sarli	Sarli	265694	Kaney	62	93.236787	27.959951	C62		NIL	
388	Arunachal Pradesh	Kurung Kumey	Koloriang	Koloriang	265488	Tate	99	93.27022	27.959141	C63	231	B	Tate
389	Arunachal Pradesh	Kurung Kumey	Koloriang	Koloriang	265485	Chomi	57	93.261708	27.953079	C63		NIL	





 रामेश्वर धरिवाल
 रामेश्वर धरिवाल
 Director (T-1) USOF
 Deptt. of Telecom, Govt. of India
 New Delhi

Sr. No.	State Name	District Name	Sub District Name	CD Block Name	Village Code	Village Name	Total Population of Village	LONG	LAT	Cluster No	Effective Pop	Site Type	Tower Location
390	Arunachal Pradesh	Kurung Kumey	Koloriang	Koloriang	265487	Ratell	75	93.269722	27.953911	C63		NIL	
391	Arunachal Pradesh	Kurung Kumey	Koloriang	Koloriang	265477	Buyang-II	149	93.301898	27.946177	C64	170	B	Buyang-II
392	Arunachal Pradesh	Kurung Kumey	Koloriang	Koloriang	265479	Dome	21	93.291698	27.946395	C64		NIL	
393	Arunachal Pradesh	Kurung Kumey	Koloriang	Koloriang	265483	Degging II	98	93.26715	27.925182	C65	111	B	Degging II
394	Arunachal Pradesh	Kurung Kumey	Koloriang	Koloriang	265481	Rakte	13	93.273592	27.929955	C65		NIL	
395	Arunachal Pradesh	Kurung Kumey	Koloriang	Koloriang	265497	Puriok	43	93.313632	27.930243	C66	61	B	Puriok
396	Arunachal Pradesh	Kurung Kumey	Koloriang	Koloriang	265475	Tamia	18	93.307121	27.92736	C66		NIL	
397	Arunachal Pradesh	Kurung Kumey	Koloriang	Koloriang	265469	Nyolo	75	93.309564	27.900493	C67	143	B	Nyolo
398	Arunachal Pradesh	Kurung Kumey	Koloriang	Koloriang	265467	Buhan	12	93.299902	27.895522	C67		NIL	
399	Arunachal Pradesh	Kurung Kumey	Koloriang	Koloriang	265468	Johat	56	93.309752	27.899154	C67		NIL	
400	Arunachal Pradesh	Kurung Kumey	Koloriang	Koloriang	265465	Nyobia	52	93.281867	27.907311	C68	78	B	Nyobia
401	Arunachal Pradesh	Kurung Kumey	Koloriang	Koloriang	265466	Deyang	26	93.269106	27.900744	C68		NIL	
402	Arunachal Pradesh	Kurung Kumey	Koloriang	Koloriang	265472	Naji Bibok	86	93.271456	27.872651	C69	143	B	Naji Bibok
403	Arunachal Pradesh	Kurung Kumey	Koloriang	Koloriang	265471	Kolpu Nyover	57	93.264031	27.869727	C69		NIL	
404	Arunachal Pradesh	Kurung Kumey	Koloriang	Koloriang	265464	Chello	93	93.294114	27.86945	C70	157	B	Chello
405	Arunachal Pradesh	Kurung Kumey	Koloriang	Koloriang	265482	Degging I	48	93.280136	27.889178	C70		NIL	
406	Arunachal Pradesh	Kurung Kumey	Koloriang	Koloriang	265462	Sangchu	16	93.281948	27.880396	C70		NIL	
407	Arunachal Pradesh	Kurung Kumey	Phassang	Nyapin	265400	Langria	33	93.297969	27.720729	C71	61	B	Langria
408	Arunachal Pradesh	Kurung Kumey	Phassang	Nyapin	265424	Rayer Solung	28	93.29367	27.739011	C71		NIL	
409	Arunachal Pradesh	Kurung Kumey	Phassang	Nyapin	265398	Sangriipo	29	93.271146	27.716986	C710	53	B	Sangriipo




 रामेश्वर धरिवाल
 Director (T-1) USOF
 Deptt. of Telecom, Govt. of India
 New Delhi

Sr. No.	State Name	District Name	Sub District Name	CD Block Name	Village Code	Village Name	Total Population of Village	LONG	LAT	Cluster No	Effective Pop	Site Type	Tower Location
410	Arunachal Pradesh	Kurung Kumey	Phassang	Nyapin	265402	Payu	24	93.255896	27.739912	C710		NIL	
411	Arunachal Pradesh	Kurung Kumey	Phassang	Nyapin	265413	Raris	96	93.304897	27.771263	C72	144	B	Raris
412	Arunachal Pradesh	Kurung Kumey	Phassang	Nyapin	265404	Sangte	48	93.287497	27.759688	C72		NIL	
413	Arunachal Pradesh	Kurung Kumey	Phassang	Nyapin	265423	Diba Koyar	123	93.318884	27.741176	C73	209	B	Diba Koyar
414	Arunachal Pradesh	Kurung Kumey	Phassang	Nyapin	265417	Taris	86	93.314752	27.732802	C73		NIL	
415	Arunachal Pradesh	Kurung Kumey	Phassang	Nyapin	265420	Sango	109	93.319758	27.735844	C730	137	B	Sango
416	Arunachal Pradesh	Kurung Kumey	Phassang	Nyapin	265407	Rluguha	28	93.308687	27.752306	C730		NIL	
417	Arunachal Pradesh	Kurung Kumey	Phassang	Nyapin	265412	Sulo	160	93.327746	27.76903	C74	315	B	Sulo
418	Arunachal Pradesh	Kurung Kumey	Phassang	Nyapin	265410	Jugriang	129	93.32091	27.772915	C74		NIL	
419	Arunachal Pradesh	Kurung Kumey	Phassang	Nyapin	265411	Saleriang(Sulung)	26	93.325067	27.762086	C74		NIL	
420	Arunachal Pradesh	Kurung Kumey	Phassang	Nyapin	265416	Gufa	113	93.337786	27.733464	C75	163	B	Gufa
421	Arunachal Pradesh	Kurung Kumey	Phassang	Nyapin	265419	Sikey	23	93.352246	27.747473	C75		NIL	
422	Arunachal Pradesh	Kurung Kumey	Phassang	Nyapin	265422	Pinchi Solung	27	93.355197	27.73858	C75		NIL	
423	Arunachal Pradesh	Kurung Kumey	Nyapin	Nyapin	265372	Longlefoth	372	93.417953	27.744069	C77	408	B	Longlefoth
424	Arunachal Pradesh	Kurung Kumey	Nyapin	Nyapin	265394	Guha	20	93.413778	27.735394	C77		NIL	
425	Arunachal Pradesh	Kurung Kumey	Nyapin	Nyapin	265376	Aeyer	16	93.437812	27.715816	C77		NIL	
426	Arunachal Pradesh	Kurung Kumey	Nyapin	Nyapin	265373	Dilanggang	119	93.414423	27.777414	C78	157	B	Dilanggang
427	Arunachal Pradesh	Kurung Kumey	Nyapin	Nyapin	265380	Humga Jariang	8	93.40588	27.761985	C78		NIL	
428	Arunachal Pradesh	Kurung Kumey	Nyapin	Nyapin	265359	Langdo	30	93.409134	27.748791	C78		NIL	
429	Arunachal Pradesh	Kurung Kumey	Nyapin	Nyapin	265371	Tapuk	170	93.429938	27.768696	C79	181	B	Tapuk


रमेश्वर धारीवाल
RAMESHWAR DHARIWAL
 निदेशक (टी-1) यू.एन.डी.एफ.
 Director (T-1) USOF
 सूचना विभाग, भारत सरकार
 Dept. of Telecom, Govt. of India
 नई दिल्ली/New Delhi



Sr. No.	State Name	District Name	Sub District Name	CD Block Name	Village Code	Village Name	Total Population of Village	LONG	LAT	Cluster No	Effective Pop	Site Type	Tower Location
430	Arunachal Pradesh	Kurung Kumey	Nyapin	Nyapin	265367	Lower Guha	7	93.43942	27.762934	C79		NIL	
431	Arunachal Pradesh	Kurung Kumey	Nyapin	Nyapin	265369	Lower Lorio	4	93.43972	27.757272	C79		NIL	
432	Arunachal Pradesh	Kurung Kumey	Nyapin	Nyapin	265382	Yarda	433	93.446644	27.77631	C80	469	B	Yarda
433	Arunachal Pradesh	Kurung Kumey	Nyapin	Nyapin	265368	Kish	36	93.458684	27.764143	C80		NIL	
434	Arunachal Pradesh	Kurung Kumey	Nyapin	Nyapin	265363	Changkung	232	93.453184	27.734239	C81	310	B	Changkung
435	Arunachal Pradesh	Kurung Kumey	Nyapin	Nyapin	265361	Pach	57	93.457193	27.749345	C81		NIL	
436	Arunachal Pradesh	Kurung Kumey	Nyapin	Nyapin	265386	Suriu	21	93.463111	27.739437	C81		NIL	
437	Arunachal Pradesh	Kurung Kumey	Damin	Damin	265807	Ruba	204	93.201111	28.086764	C82	250	B	Ruba
438	Arunachal Pradesh	Kurung Kumey	Damin	Damin	265805	Katuk	46	93.225883	28.066711	C82		NIL	
439	Arunachal Pradesh	Kurung Kumey	Damin	Damin	265793	Kopila	118	93.256814	28.074786	C83	233	B	Kopila
440	Arunachal Pradesh	Kurung Kumey	Damin	Damin	265804	Loak	75	93.265336	28.068333	C83		NIL	
441	Arunachal Pradesh	Kurung Kumey	Damin	Damin	265801	Pipa	40	93.266542	28.047356	C83		NIL	
442	Arunachal Pradesh	Kurung Kumey	Damin	Damin	265796	Chate	84	93.317765	28.129802	C84	204	B	Chate
443	Arunachal Pradesh	Kurung Kumey	Damin	Damin	265795	Sibia	61	93.290994	28.130608	C84		NIL	
444	Arunachal Pradesh	Kurung Kumey	Damin	Damin	265797	Tikla	59	93.30011	28.138948	C84		NIL	
445	Arunachal Pradesh	Kurung Kumey	Damin	Damin	265800	Senamtiang	60	93.290581	28.086778	C85	107	B	Senamtiang
446	Arunachal Pradesh	Kurung Kumey	Damin	Damin	265805	Rawioik	47	93.3031	28.089086	C85		NIL	
447	Arunachal Pradesh	Kurung Kumey	Damin	Damin	265808	Fuba	304	93.312539	28.074333	C86	372	B	Fuba
448	Arunachal Pradesh	Kurung Kumey	Damin	Damin	265813	Namtiar	26	93.326855	28.071862	C86		NIL	
449	Arunachal Pradesh	Kurung Kumey	Damin	Damin	265812	Chera	42	93.331258	28.080509	C86		NIL	



(Handwritten signature)

रामेश्वर धारीवाल
RAMESHWAR DHARIWAL
 निदेशक (टी-1) यू.एन.ओ.एफ.
 Director (T-1) USOF
 सूचनायंत्र विभाग, भारत सरकार
 Deptt. of Telecom, Govt. of India
 110001 - दिल्ली / New Delhi


Sr. No.	State Name	District Name	Sub District Name	CD Block Name	Village Code	Village Name	Total Population of Village	LONG	LAT	Cluster No	Effective Pop	Site Type	Tower Location
450	Arunachal Pradesh	Kurung Kumey	Damin	Damin	265784	Yaso	43	93.327942	28.088427	C87	73	B	Yaso
451	Arunachal Pradesh	Kurung Kumey	Damin	Damin	265802	Rane	30	93.319358	28.099925	C87		NIL	
452	Arunachal Pradesh	Kurung Kumey	Damin	Damin	265814	Goa	37	93.321183	28.044408	C89	66	B	Goa
453	Arunachal Pradesh	Kurung Kumey	Damin	Damin	265811	Digok	29	93.326272	28.039039	C89		NIL	
454	Arunachal Pradesh	Kurung Kumey	Damin	Damin	265783	Dubupa	242	93.3397	28.046639	C90	323	B	Dubupa
455	Arunachal Pradesh	Kurung Kumey	Damin	Damin	265785	Saitam	81	93.338425	28.0416	C90		NIL	
456	Arunachal Pradesh	Kurung Kumey	Damin	Damin	265788	Mariangha	85	93.351044	28.033378	C91	200	B	Mariangha
457	Arunachal Pradesh	Kurung Kumey	Damin	Damin	265815	Bamo	48	93.348603	28.055181	C91		NIL	
458	Arunachal Pradesh	Kurung Kumey	Damin	Damin	265787	Pilpu	67	93.35297	28.040147	C91		NIL	
459	Arunachal Pradesh	Kurung Kumey	Damin	Damin	265824	Kelong	89	93.429268	28.188448	C92	158	B	Kelong
460	Arunachal Pradesh	Kurung Kumey	Damin	Damin	265822	Subuk	69	93.392053	28.193635	C92		NIL	
461	Arunachal Pradesh	Kurung Kumey	Damin	Damin	265809	Tarla	64	93.367333	28.148635	C93	120	B	Tarla
462	Arunachal Pradesh	Kurung Kumey	Damin	Damin	265803	Terik	56	93.36716	28.165642	C93		NIL	
463	Arunachal Pradesh	Kurung Kumey	Damin	Damin	265821	Hirik	64	93.383272	28.135872	C930	118	B	Hirik
464	Arunachal Pradesh	Kurung Kumey	Damin	Damin	265810	Nayopuk	54	93.389297	28.146282	C930		NIL	
465	Arunachal Pradesh	Kurung Kumey	Damin	Damin	265778	Tokriang	150	93.36533	28.102525	C94	274	B	Tokriang
466	Arunachal Pradesh	Kurung Kumey	Damin	Damin	265779	Putong	124	93.346393	28.105859	C94		NIL	
467	Arunachal Pradesh	Kurung Kumey	Damin	Damin	265789	Omla	118	93.384915	28.071124	C95	224	B	Omla
468	Arunachal Pradesh	Kurung Kumey	Damin	Damin	265826	Chulla	106	93.378769	28.080547	C95		NIL	
469	Arunachal Pradesh	Kurung Kumey	Parsi-Parlo	Parsi-Parlo	265776	Taba	73	93.411195	28.055462	C97	118	B	Taba




रामेश्वर धारियाल
 RAMESHWAR DHARIWAL
 निदेशक (टी-1) यू.एन.सी.एफ.
 Director (T-1) USOF
 सूचना विभाग, भारत सरकार
 Deptt. of Telecom, Govt. of India
 नई दिल्ली/New Delhi


Sr. No.	State Name	District Name	Sub District Name	CD Block Name	Village Code	Village Name	Total Population of Village	LONG	LAT	Cluster No	Effective Pop	Site Type	Tower Location
470	Arunachal Pradesh	Kurung Kumey	Koloriang	Koloriang	265484	Taba	45	93.411195	28.055462	C97		NIL	
471	Arunachal Pradesh	Kurung Kumey	Chambang	Chambang	265541	Miching	53	93.401059	28.072387	C98	102	B	Miching
472	Arunachal Pradesh	Kurung Kumey	Damin	Damin	265794	Huri	49	93.401919	28.074609	C98		NIL	
473	Arunachal Pradesh	West Siang	Monigong	Monigong	263356	Sejigong	138	94.301597	28.767478	CCC1	197	B	Sejigong
474	Arunachal Pradesh	West Siang	Monigong	Monigong	263368	Damsong	59	94.296608	28.75526	CCC1		NIL	
475	Arunachal Pradesh	West Siang	Monigong	Monigong	263361	Pape Krong	138	94.224283	28.807986	CCC2	175	B	Pape Krong
476	Arunachal Pradesh	West Siang	Monigong	Monigong	263362	Changrang	37	94.216488	28.810142	CCC2		NIL	
477	Arunachal Pradesh	West Siang	Monigong	Monigong	263373	Dipu	132	94.221451	28.773452	CCC4	147	B	Dipu
478	Arunachal Pradesh	West Siang	Monigong	Monigong	263365	Tasum	15	94.225842	28.755888	CCC4		NIL	
479	Arunachal Pradesh	West Siang	Monigong	Monigong	263350	Singbu	61	94.29108	28.66744	CCC7	76	B	Singbu
480	Arunachal Pradesh	West Siang	Monigong	Monigong	263387	Sajak	15	94.286062	28.674967	CCC7		NIL	
481	Arunachal Pradesh	West Siang	Pidi	Mechuka	263404	Karo	63	94.327339	28.627292	CCC8	94	B	Karo
482	Arunachal Pradesh	West Siang	Pidi	Mechuka	263408	Talyong	31	94.32327	28.647993	CCC8		NIL	
483	Arunachal Pradesh	West Siang	Pidi	Mechuka	263402	Lamak	71	94.329972	28.621647	CCC9	104	B	Lamak
484	Arunachal Pradesh	West Siang	Pidi	Mechuka	263401	Tatik Karo III	33	94.333109	28.617883	CCC9		NIL	
485	Arunachal Pradesh	Kurung Kumey	Koloriang	Koloriang	265442	Sangsar	55	93.41981	27.911822	D10	150	B	Sangsar
486	Arunachal Pradesh	Kurung Kumey	Koloriang	Koloriang	265443	Tapin	51	93.430936	27.923358	D10		NIL	
487	Arunachal Pradesh	Kurung Kumey	Koloriang	Koloriang	265441	Yarpu	44	93.431269	27.902966	D10		NIL	
488	Arunachal Pradesh	Kurung Kumey	Damin	Damin	265790	Jali	113	93.447182	28.046006	D14	161	B	Jali
489	Arunachal Pradesh	Kurung Kumey	Parsi-Parlo	Parsi-Parlo	265775	Tahuk	48	93.439286	28.048578	D14		NIL	
490	Arunachal Pradesh	Kurung Kumey	Parsi-Parlo	Parsi-Parlo	265769	Chote	99	93.452753	28.055042	D140	167	B	Chote
491	Arunachal Pradesh	Kurung Kumey	Koloriang	Koloriang	265485	Chote	13	93.452753	28.055042	D140		NIL	
492	Arunachal Pradesh	Kurung Kumey	Parsi-Parlo	Parsi-Parlo	265766	Pagam	55	93.456674	28.040353	D140		NIL	
493	Arunachal Pradesh	Kurung Kumey	Parsi-Parlo	Parsi-Parlo	265764	Mangio	123	93.453331	28.004344	D15	165	B	Mangio
494	Arunachal Pradesh	Kurung Kumey	Parsi-Parlo	Parsi-Parlo	265768	Dare	42	93.441812	28.018317	D15		NIL	
495	Arunachal Pradesh	Kurung Kumey	Parsi-Parlo	Parsi-Parlo	265762	Pachang	161	93.473867	28.01437	D16	297	B	Pachang




 रमेश्वर धरिवाल
RAMESHWAR DHARIWAL
 निदेशक (टी-1) डी.एन.ओ.एन.
 Director (T-1) USOF
 सूचनायंत्र विभाग, भारत सरकार
 Deptt. of Telecom, Govt. of India
 नई दिल्ली/New Delhi

Sr. No.	State Name	District Name	Sub District Name	CD Block Name	Village Code	Village Name	Total Population of Village	LONG	LAT	Cluster No	Effective Pop	Site Type	Tower Location
496	Arunachal Pradesh	Kurung Kumey	Parsi-Parlo	Parsi-Parlo	265761	Dalang	136	93.472028	28.024781	D16		NIL	
497	Arunachal Pradesh	Kurung Kumey	Parsi-Parlo	Parsi-Parlo	265763	Hashi	263	93.483673	28.01105	D17	515	B	Hashi
498	Arunachal Pradesh	Kurung Kumey	Parsi-Parlo	Parsi-Parlo	265760	Patuk	123	93.490846	28.012293	D17		NIL	
499	Arunachal Pradesh	Kurung Kumey	Parsi-Parlo	Parsi-Parlo	265765	Pape	129	93.494561	28.015853	D17		NIL	
500	Arunachal Pradesh	Kurung Kumey	Parsi-Parlo	Parsi-Parlo	265771	Mala	218	93.484908	28.023913	D18	450	B	Mala
501	Arunachal Pradesh	Kurung Kumey	Parsi-Parlo	Parsi-Parlo	265770	Lammia	86	93.483569	28.037484	D18		NIL	
502	Arunachal Pradesh	Kurung Kumey	Parsi-Parlo	Parsi-Parlo	265772	Pachik	146	93.492279	28.034778	D18		NIL	
503	Arunachal Pradesh	Kurung Kumey	Parsi-Parlo	Parsi-Parlo	265774	Geyang	167	93.515659	28.017496	D19	322	B	Geyang
504	Arunachal Pradesh	Kurung Kumey	Parsi-Parlo	Parsi-Parlo	265767	Topuriang	155	93.509472	28.027454	D19		NIL	
505	Arunachal Pradesh	Kurung Kumey	Parsi-Parlo	Parsi-Parlo	265759	Joku	140	93.502485	28.00694	D20	388	B	Joku
506	Arunachal Pradesh	Kurung Kumey	Parsi-Parlo	Parsi-Parlo	265715	Mangdo-I	134	93.4937	27.996803	D20		NIL	
507	Arunachal Pradesh	Kurung Kumey	Parsi-Parlo	Parsi-Parlo	265751	Pilop	114	93.513606	27.996772	D20		NIL	
508	Arunachal Pradesh	Kurung Kumey	Damin	Damin	265819	Dogwa	173	93.420918	28.121151	D21	239	B	Dogwa
509	Arunachal Pradesh	Kurung Kumey	Damin	Damin	265828	Hume	66	93.43421	28.11887	D21		NIL	
510	Arunachal Pradesh	Kurung Kumey	Damin	Damin	265827	Dania	135	93.436826	28.141253	D22	247	B	Dania
511	Arunachal Pradesh	Kurung Kumey	Damin	Damin	265820	Nisuk	35	93.432746	28.131713	D22		NIL	
512	Arunachal Pradesh	Kurung Kumey	Damin	Damin	265829	Chedam	77	93.448921	28.1339	D22		NIL	
513	Arunachal Pradesh	Kurung Kumey	Longding Kolling (Pipsorang)	Pipsorang	265860	Raha	173	93.502372	28.101431	D23	241	B	Raha
514	Arunachal Pradesh	Kurung Kumey	Longding Kolling (Pipsorang)	Pipsorang	265861	Chome	68	93.520692	28.111525	D23		NIL	
515	Arunachal Pradesh	Kurung Kumey	Parsi-Parlo	Parsi-Parlo	265729	Solung	100	93.546586	28.026977	D24	155	B	Solung





रमेश्वर धारीवाल
RAMESHWAR DHARIWAL
 पिपसोरंग (डी-1) यू.एन.सी.एफ.
 Director (T-1) USOF
 ब्रह्मपुत्र विभाग, शंकर नगर
 Deptt. of Telecom, Govt. of India
 शंकर नगर/ New Delhi


Sr. No.	State Name	District Name	Sub District Name	CD Block Name	Village Code	Village Name	Total Population of Village	LONG	LAT	Cluster No	Effective Pop	Site Type	Tower Location
516	Arunachal Pradesh	Kurung Kumey	Parsi-Parlo	Parsi-Parlo	265746	Lenehang	55	93.540291	28.035341	D24		NIL	
517	Arunachal Pradesh	Kurung Kumey	Parsi-Parlo	Parsi-Parlo	265755	Yarik	133	93.568141	28.008645	D25	181	B	Yarik
518	Arunachal Pradesh	Kurung Kumey	Parsi-Parlo	Parsi-Parlo	265745	Hissang	48	93.572486	28.010729	D25		NIL	
519	Arunachal Pradesh	Kurung Kumey	Longding Koling (Pipsorang)	Pipsorang	265856	Biya	217	93.564981	28.049311	D26	266	B	Biya
520	Arunachal Pradesh	Kurung Kumey	Longding Koling (Pipsorang)	Pipsorang	265858	Habak	49	93.580861	28.066592	D26		NIL	
521	Arunachal Pradesh	Kurung Kumey	Longding Koling (Pipsorang)	Pipsorang	265854	Pija	88	93.618308	28.036725	D27	208	B	Pija
522	Arunachal Pradesh	Kurung Kumey	Longding Koling (Pipsorang)	Pipsorang	265857	Gatam	34	93.597633	28.049164	D27		NIL	
523	Arunachal Pradesh	Kurung Kumey	Longding Koling (Pipsorang)	Pipsorang	265855	Hapuk (L)	86	93.615775	28.052136	D27		NIL	
524	Arunachal Pradesh	Kurung Kumey	Parsi-Parlo	Parsi-Parlo	265746	Gonang	365	93.525341	27.981533	D30	590	B	Gonang
525	Arunachal Pradesh	Kurung Kumey	Parsi-Parlo	Parsi-Parlo	265722	Bampung Hema	72	93.514446	27.976903	D30		NIL	
526	Arunachal Pradesh	Kurung Kumey	Parsi-Parlo	Parsi-Parlo	265749	Made	153	93.532964	27.982503	D30		NIL	
527	Arunachal Pradesh	Kurung Kumey	Parsi-Parlo	Parsi-Parlo	265720	Renchiporiang - I	165	93.540972	27.984826	D31	239	B	Renchiporian g-I
528	Arunachal Pradesh	Kurung Kumey	Parsi-Parlo	Parsi-Parlo	265744	Barbia	74	93.534544	27.990042	D31		NIL	
529	Arunachal Pradesh	Kurung Kumey	Parsi-Parlo	Parsi-Parlo	265757	Kelin	96	93.545417	27.961856	D33	186	B	Kelin
530	Arunachal Pradesh	Kurung Kumey	Parsi-Parlo	Parsi-Parlo	265742	Roshik I	90	93.541389	27.969814	D33		NIL	
531	Arunachal Pradesh	Kurung Kumey	Longding Koling (Pipsorang)	Pipsorang	265852	Sangia	239	93.606728	27.988239	D34	272	B	Sangia
532	Arunachal Pradesh	Kurung Kumey	Longding Koling (Pipsorang)	Pipsorang	265851	Richik	33	93.609625	27.98195	D34		NIL	
533	Arunachal Pradesh	Kurung Kumey	Parsi-Parlo	Parsi-Parlo	265730	Yerba	185	93.566267	27.967456	D35	460	B	Yerba
534	Arunachal Pradesh	Kurung Kumey	Parsi-Parlo	Parsi-Parlo	265731	Yarba-I	142	93.577332	27.963971	D35		NIL	
535	Arunachal Pradesh	Kurung Kumey	Parsi-Parlo	Parsi-Parlo	265733	Pado I	133	93.579623	27.980035	D35		NIL	




रामेश्वर धरिवाल
RAMESHWAR DHARIWAL
 निदेशक (टी-1) यू.एन.डी.ए.
 Director (T-1) USOF
 सूचना विभाग, भारत सरकार
 Deptt. of Telecom, Govt. of India
 नई दिल्ली / New Delhi

Sr. No.	State Name	District Name	Sub District Name	CD Block Name	Village Code	Village Name	Total Population of Village	LONG	LAT	Cluster No	Effective PoP	Site Type	Tower Location
536	Arunachal Pradesh	Kurung Kumey	Parsi-Parlo	Parsi-Parlo	265735	Segriang	157	93.555458	27.951617	D36	249	B	Segriang
537	Arunachal Pradesh	Kurung Kumey	Parsi-Parlo	Parsi-Parlo	265736	Marma	92	93.571375	27.948853	D36		NIL	
538	Arunachal Pradesh	Kurung Kumey	Parsi-Parlo	Parsi-Parlo	265712	Parsi-Parlo H.Q.	234	93.495917	27.926281	D38	320	B	Parsi-Parlo H.Q.
539	Arunachal Pradesh	Kurung Kumey	Parsi-Parlo	Parsi-Parlo	265725	Bigo	86	93.512414	27.932239	D38		NIL	
540	Arunachal Pradesh	Kurung Kumey	Sangram	Sangram	265309	Pirsepa	68	93.489053	27.776699	D40	119	B	Pirsepa
541	Arunachal Pradesh	Kurung Kumey	Sangram	Sangram	265308	Tagum	51	93.492001	27.787408	D40		NIL	
542	Arunachal Pradesh	Kurung Kumey	Sangram	Sangram	265287	Dangu	101	93.510545	27.852843	D43	186	B	Dangu
543	Arunachal Pradesh	Kurung Kumey	Sangram	Sangram	265294	Demepup	36	93.505889	27.868529	D43		NIL	
544	Arunachal Pradesh	Kurung Kumey	Sangram	Sangram	265295	Sara	49	93.507625	27.860449	D43		NIL	
545	Arunachal Pradesh	Kurung Kumey	Sangram	Sangram	265284	Pagga	219	93.560651	27.860937	D44	449	B	Pagga
546	Arunachal Pradesh	Kurung Kumey	Sangram	Sangram	265285	Haggar	112	93.540037	27.849912	D44		NIL	
547	Arunachal Pradesh	Kurung Kumey	Sangram	Sangram	265327	Nyori	118	93.573973	27.849345	D44		NIL	
548	Arunachal Pradesh	Kurung Kumey	Sangram	Sangram	265282	Reyup	192	93.582737	27.875104	D45	294	B	Reyup
549	Arunachal Pradesh	Kurung Kumey	Sangram	Sangram	265283	Kaglang	102	93.579709	27.866733	D45		NIL	
550	Arunachal Pradesh	Kurung Kumey	Yangte	Sangram	265267	Homi	257	93.676131	27.927288	D46	405	B	Homi
551	Arunachal Pradesh	Kurung Kumey	Yangte	Sangram	265270	Barka Camp	45	93.661968	27.931138	D46		NIL	
552	Arunachal Pradesh	Kurung Kumey	Yangte	Sangram	265255	Sanglum Langi	104	93.662033	27.908686	D46		NIL	
553	Arunachal Pradesh	Kurung Kumey	Tali	Tali	265887	Picha	160	93.760497	27.979016	D47	278	B	Picha
554	Arunachal Pradesh	Kurung Kumey	Tali	Tali	265886	Kuwa	118	93.750503	27.994015	D47		NIL	
555	Arunachal Pradesh	Kurung Kumey	Tali	Tali	265872	Tamuk	285	93.773552	28.021646	D48	405	B	Tamuk




 रामेश्वर धरिवाल
RAMESHWAR DHARIWAL
 निदेशक (टी-1) यू.एस.डी.एफ.
 Director (T-1) USOF
 डी.टी. ऑफ़ टेलिकॉम, भारत सरकार
 Dept. of Telecom, Govt. of India
 नई दिल्ली/New Delhi


Sr. No.	State Name	District Name	Sub District Name	CD Block Name	Village Code	Village Name	Total Population of Village	LONG	LAT	Cluster No	Effective Pop	Site Type	Tower Location
556	Arunachal Pradesh	Kurung Kumey	Tali	Tali	265867	Tali	120	93.760616	28.006401	D48		NIL	
557	Arunachal Pradesh	Kurung Kumey	Yangte	Sangram	265258	Ringte	123	93.664354	27.758496	D49	210	B	Ringte
558	Arunachal Pradesh	Kurung Kumey	Chambang	Chambang	265515	Sengchung	87	93.673333	27.76155	D49		NIL	
559	Arunachal Pradesh	Kurung Kumey	Yangte	Sangram	265269	Magney	155	93.613517	27.753647	D53	248	B	Magney
560	Arunachal Pradesh	Kurung Kumey	Chambang	Chambang	265542	Tapaha	59	93.611465	27.749476	D53		NIL	
561	Arunachal Pradesh	Kurung Kumey	Chambang	Chambang	265556	Tapaha	34	93.611465	27.749476	D53		NIL	
562	Arunachal Pradesh	Kurung Kumey	Yangte	Sangram	265266	Dado	168	93.616097	27.742064	D54	422	B	Dado
563	Arunachal Pradesh	Kurung Kumey	Palin	Palin	265235	Jaming Happa	254	93.608063	27.744156	D54		NIL	
564	Arunachal Pradesh	Kurung Kumey	Palin	Palin	265229	Langdung	218	93.541388	27.709836	D55	369	B	Langdung
565	Arunachal Pradesh	Kurung Kumey	Palin	Palin	265184	Eichang	151	93.540316	27.701413	D55		NIL	
566	Arunachal Pradesh	Kurung Kumey	Palin	Palin	265182	Sanglum	256	93.635819	27.693631	D57	391	B	Sanglum
567	Arunachal Pradesh	Kurung Kumey	Sariti	Sariti	265681	New Sariti	26	93.632947	27.694403	D57		NIL	
568	Arunachal Pradesh	Kurung Kumey	Parsi-Parlo	Parsi-Parlo	265748	Cheba	109	93.641	27.672719	D57		NIL	
569	Arunachal Pradesh	Kurung Kumey	Palin	Palin	265226	Pungmi	85	93.695271	27.694475	D58	208	B	Pungmi
570	Arunachal Pradesh	Kurung Kumey	Palin	Palin	265224	Serak	26	93.70015	27.688544	D58		NIL	
571	Arunachal Pradesh	Kurung Kumey	Palin	Palin	265222	Tegdo	97	93.709157	27.705362	D58		NIL	
572	Arunachal Pradesh	Papum Pare	Sangdupota (Besar Nello)	Balijan	262397	Palap	40	93.334205	27.075323	D59	60	B	Palap
573	Arunachal Pradesh	Papum Pare	Sangdupota (Besar Nello)	Balijan	262403	Raglia	20	93.330725	27.108822	D59		NIL	
574	Arunachal Pradesh	Papum Pare	Sangdupota (Besar Nello)	Balijan	262386	Yasumso	94	93.372239	27.072044	D60	136	B	Yasumso
575	Arunachal Pradesh	Papum Pare	Sangdupota (Besar Nello)	Balijan	262400	Nyong	42	93.351674	27.061203	D60		NIL	



भारतीय दूरसंचार
RAMESHWAR DHARIMAL
 निदेशक (टी-1) यू.एन.ओ.ए.
 Director (T-1) USOF
 दूरसंचार विभाग, भारत सरकार
 Deptt. of Telecom, Govt. of India
 नई दिल्ली / New Delhi

Sr. No.	State Name	District Name	Sub District Name	CD Block Name	Village Code	Village Name	Total Population of Village	LONG	LAT	Cluster No	Effective Pop	Site Type	Tower Location
576	Arunachal Pradesh	Kurung Kumey	Tarak-Lengdi	Tali	265656	Lengding	265	93.389032	27.24142	D62	373	B	Lengding
577	Arunachal Pradesh	Papum Pare	Leporiang	Sagalee	262657	Landing	51	93.37657	27.230252	D62		NIL	
578	Arunachal Pradesh	Papum Pare	Leporiang	Sagalee	262653	Raneso	57	93.397355	27.232703	D62		NIL	
579	Arunachal Pradesh	Papum Pare	Taraso	Baijian	262428	Papum	69	93.7029	27.171903	D71	135	B	Papum
580	Arunachal Pradesh	Papum Pare	Naharlagun	Doimukh	262488	Hara Happa	66	93.7195	27.161597	D71		NIL	
581	Arunachal Pradesh	Papum Pare	Toru	Sagalee	262544	Pepso	100	93.674625	27.258557	D72	227	B	Pepso
582	Arunachal Pradesh	Papum Pare	Toru	Sagalee	262543	Ompuli	76	93.678086	27.256317	D72		NIL	
583	Arunachal Pradesh	Papum Pare	Toru	Sagalee	262541	Kunglo	51	93.680801	27.263183	D72		NIL	
584	Arunachal Pradesh	Papum Pare	Toru	Sagalee	262538	Birup	100	93.671872	27.271825	D73	185	B	Birup
585	Arunachal Pradesh	Papum Pare	Toru	Sagalee	262551	47 K.M. Camp	13	93.668444	27.276225	D73		NIL	
586	Arunachal Pradesh	Papum Pare	Toru	Sagalee	262540	New Goya	72	93.678923	27.270835	D73		NIL	
587	Arunachal Pradesh	Lower Subansiri	Yazali	Ziro-II	264904	Sikhe	88	93.624102	27.541484	D80	166	B	Sikhe
588	Arunachal Pradesh	Lower Subansiri	Pistana	Ziro-II	265001	Tako	78	93.607429	27.525372	D80		NIL	
589	Arunachal Pradesh	Lower Subansiri	Yazali	Ziro-II	264918	Bilo	183	93.763603	27.378956	D84	331	B	Bilo
590	Arunachal Pradesh	Kurung Kumey	Damin	Damin	265791	Peni	148	93.759262	27.396012	D84		NIL	
591	Arunachal Pradesh	Lower Subansiri	Yazali	Ziro-II	264906	Pogi Happa	100	93.740213	27.381233	D85	107	B	Pogi Happa
592	Arunachal Pradesh	Lower Subansiri	Yazali	Ziro-II	264905	Howu Happa	7	93.726805	27.375235	D85		NIL	
593	Arunachal Pradesh	Lower Subansiri	Yazali	Ziro-II	264895	Komru	62	93.726231	27.438373	D88	95	B	Komru
594	Arunachal Pradesh	Lower Subansiri	Yazali	Ziro-II	264903	Dekh	33	93.738614	27.436267	D88		NIL	
595	Arunachal Pradesh	Lower Subansiri	Pistana	Ziro-II	264996	Pochu	235	93.799572	27.451502	D89	280	B	Pochu
596	Arunachal Pradesh	Lower Subansiri	Yazali	Ziro-II	264913	Thowu	45	93.813441	27.450557	D89		NIL	
597	Arunachal Pradesh	Lower Subansiri	Yazali	Ziro-II	264917	Swry Daaga	232	93.802524	27.432099	D91	305	B	Swry Daaga
598	Arunachal Pradesh	Lower Subansiri	Yazali	Ziro-II	264916	Lichi Ochi	73	93.814433	27.436641	D91		NIL	
599	Arunachal Pradesh	Lower Subansiri	Kamporjo	Tamen-Raga	265030	Chimir	50	94.021893	27.732649	D93	92	B	Chimir
600	Arunachal Pradesh	Lower Subansiri	Kamporjo	Tamen-Raga	265034	Indra Awas	42	94.032944	27.709489	D93		NIL	




 रमेश्वर धरिवाल
RAMESHWAR DHARIVAL
 निदेशक (टी-1) यू.एच.ओ.ए.
 Director (T-1) USOF
 सूचना विभाग, भारत सरकार
 Deptt. of Telecom, Govt. of India
 नई दिल्ली/New Delhi

Sr. No.	State Name	District Name	Sub District Name	CD Block Name	Village Code	Village Name	Total Population of Village	LONG	LAT	Cluster No	Effective Pop	Site Type	Tower Location
601	Arunachal Pradesh	Lower Subansiri	Raga	Tamen-Raga	265153	Saddle	102	94.16381	27.782942	D95	127	B	Saddle
602	Arunachal Pradesh	Lower Subansiri	Raga	Tamen-Raga	265132	Rite	25	94.146093	27.762553	D95		NIL	
603	Arunachal Pradesh	Upper Subansiri	Daporijo		263132	Rite	65	94.146093	27.762553	D950	105	B	Rite
604	Arunachal Pradesh	Lower Subansiri	Raga	Tamen-Raga	265163	Heba Kabak	41	94.1398	27.784186	D950		NIL	
605	Arunachal Pradesh	Upper Subansiri	Nacho	Nacho	262821	Aki	175	93.876273	28.395604	D96	254	B	Aki
605	Arunachal Pradesh	Upper Subansiri	Nacho	Nacho	262807	Bosiral	79	93.904188	28.399442	D96		NIL	
607	Arunachal Pradesh	Kurung Kumey	Parsi-Parlo		265773	Dape	112	93.935208	28.371764	D97	211	B	Dape
608	Arunachal Pradesh	Upper Subansiri	Nacho	Nacho	262804	Dape	23	93.935208	28.371764	D97		NIL	
609	Arunachal Pradesh	Upper Subansiri	Nacho	Nacho	262802	Chaklik	76	93.944557	28.383981	D97		NIL	
610	Arunachal Pradesh	Upper Subansiri	Nacho	Nacho	262800	Gunung	169	93.955696	28.360735	D98	202	B	Gunung
611	Arunachal Pradesh	Upper Subansiri	Nacho	Nacho	262842	Jingar	33	93.974099	28.348628	D98		NIL	
612	Arunachal Pradesh	Upper Subansiri	Tailha	Tailha	262936	Arma	95	94.183606	28.208578	D99	176	B	Arma
613	Arunachal Pradesh	Upper Subansiri	Tailha	Tailha	262960	Siring	81	94.168781	28.210122	D99		NIL	
614	Arunachal Pradesh	West Siang	Aalo	Aalo East	263594	Hu Moli(Eshi Moli)	162	94.681653	28.133036	DD8	323	B	Hu Moli(Eshi Moli)
615	Arunachal Pradesh	West Siang	Aalo	Aalo East	263593	Mikte Camp	161	94.670714	28.130286	DD8		NIL	
616	Arunachal Pradesh	West Siang	Pidi	Mechuka	263400	Besang (Karo IV)	108	94.3375	28.612865	DDD1	131	B	Besang (Karo IV)
617	Arunachal Pradesh	West Siang	Pidi	Mechuka	263406	Roing	23	94.318054	28.613492	DDD1		NIL	
618	Arunachal Pradesh	West Siang	Tato	Mechuka	263441	V.B. Camp	96	94.343919	28.515032	DDD6	171	B	V.B. Camp
619	Arunachal Pradesh	West Siang	Tato	Mechuka	263428	Upper Heyo	75	94.343076	28.522814	DDD6		NIL	
620	Arunachal Pradesh	West Siang	Tato	Mechuka	263427	Kammo	223	94.340567	28.493331	DDD7	245	B	Kammo
621	Arunachal Pradesh	West Siang	Tato	Mechuka	263426	Kamging	22	94.351231	28.49584	DDD7		NIL	
622	Arunachal Pradesh	West Siang	Tato	Mechuka	263434	Yapik	246	94.463536	28.488568	DD08	287	B	Yapik
623	Arunachal Pradesh	West Siang	Tato	Mechuka	263442	Pabuying	41	94.466987	28.499517	DD08		NIL	
624	Arunachal Pradesh	West Siang	Tato	Mechuka	263443	Quing	145	94.413199	28.493956	DD09	194	B	Quing



रामेश्वर धरिवाल
RAMESHWAR DHARIWAL
 निदेशक (टी-1) यू.एस.ओ.एफ.
 Director (T-1) USOF
 सूचना विभाग, भारत सरकार
 Deptt. of Telecom, Govt. of India
 नई दिल्ली/New Delhi

Sr. No.	State Name	District Name	Sub District Name	CD Block Name	Village Code	Village Name	Total Population of Village	LONG	LAT	Cluster No	Effective Pop	Site Type	Tower Location
625	Arunachal Pradesh	West Siang	Tato	Mechuka	263438	Road Labour Camp (I)	49	94.401675	28.500231	DDD9		NIL	
626	Arunachal Pradesh	Upper Subansiri	Chetam (Peer Yapu)	Giba	263094	Ruji	149	94.070198	28.032134	E11	229	B	Ruji
627	Arunachal Pradesh	Upper Subansiri	Chetam (Peer Yapu)	Giba	263060	Sera/Tapapu	80	94.063483	28.034717	E11		NIL	
628	Arunachal Pradesh	Kurung Kumey	Parsi-Parlo		265727	Sera	220	94.07705	28.059157	E12	355	B	Sera
629	Arunachal Pradesh	Upper Subansiri	Chetam (Peer Yapu)	Giba	263064	Kikik	65	94.070183	28.057722	E12		NIL	
630	Arunachal Pradesh	Upper Subansiri	Chetam (Peer Yapu)	Giba	263096	Sera	70	94.07705	28.059157	E12		NIL	
631	Arunachal Pradesh	Upper Subansiri	Chetam (Peer Yapu)	Giba	263063	Mengnia	256	94.053175	28.064464	E13	264	B	Mengnia
632	Arunachal Pradesh	Upper Subansiri	Chetam (Peer Yapu)	Giba	263062	Molo	8	94.061296	28.051859	E13		NIL	
633	Arunachal Pradesh	Upper Subansiri	Puchi Geko	Puchi Geko	263182	Rite Baja	79	94.264808	27.906136	E16	116	B	Rite Baja
634	Arunachal Pradesh	Upper Subansiri	Puchi Geko	Puchi Geko	263183	Babla	37	94.247644	27.915593	E16		NIL	
635	Arunachal Pradesh	Upper Subansiri	Puchi Geko	Puchi Geko	263175	Takek Bate	101	94.290254	27.871341	E17	190	B	Takek Bate
636	Arunachal Pradesh	Upper Subansiri	Puchi Geko	Puchi Geko	263171	Dek	89	94.295684	27.869942	E17		NIL	
637	Arunachal Pradesh	Upper Subansiri	Puchi Geko	Puchi Geko	263172	Tape	138	94.286985	27.879922	E18	178	B	Tape
638	Arunachal Pradesh	Upper Subansiri	Puchi Geko	Puchi Geko	263163	Lolmuri	40	94.27349	27.890421	E18		NIL	
639	Arunachal Pradesh	Upper Subansiri	Puchi Geko	Puchi Geko	263173	Depu	122	94.28719	27.877266	E180	192	B	Depu
640	Arunachal Pradesh	Upper Subansiri	Puchi Geko	Puchi Geko	263174	Temko	70	94.28862	27.87461	E180		NIL	
641	Arunachal Pradesh	Upper Subansiri	Puchi Geko	Puchi Geko	263154	Puchi Geku H.Q.	408	94.245192	27.821819	E19	479	B	Puchi Geku H.Q.
642	Arunachal Pradesh	Upper Subansiri	Puchi Geko	Puchi Geko	263149	Gich Putu	13	94.236079	27.830854	E19		NIL	
643	Arunachal Pradesh	Upper Subansiri	Puchi Geko	Puchi Geko	263152	Pega Koyo	58	94.26332	27.840298	E19		NIL	
644	Arunachal Pradesh	West Siang	Sibe	Gensi	263699	Taramori	134	94.517052	27.74708	E22	161	B	Taramori
645	Arunachal Pradesh	West Siang	Sibe	Gensi	263703	Dibe	27	94.500865	27.75203	E22		NIL	




(Handwritten signature)

रामेश्वर धरियाल
RAMESHWAR DHARIAL
 निदेशक (टी-1) डी.ए.ओ.ए.
 Director (T-1) USOF
 सूचना विभाग, भारत सरकार
 Deptt. of Telecom, Govt. of India
 नई दिल्ली/New Delhi


Sr. No.	State Name	District Name	Sub District Name	CD Block Name	Village Code	Village Name	Total Population of Village	LONG	LAT	Cluster No	Effective Pop	Site Type	Tower Location
646	Arunachal Pradesh	West Siang	Gensi	Gensi	263693	Tatamori	161	94.479885	27.79695	E23	388	B	Tatamori
647	Arunachal Pradesh	West Siang	Sibe	Gensi	263701	Palimori	140	94.481278	27.793117	E23		NIL	
648	Arunachal Pradesh	West Siang	Sibe	Gensi	263702	Ringi	87	94.498142	27.777892	E23		NIL	
649	Arunachal Pradesh	West Siang	Kangkū	Likabali	263754	Ngopi	153	94.617803	27.643183	E24	211	B	Ngopi
650	Arunachal Pradesh	West Siang	Kangkū	Likabali	263755	New Ngopi	58	94.621114	27.630669	E24		NIL	
651	Arunachal Pradesh	West Siang	Kangkū	Likabali	263756	Laipulla	59	94.595699	27.636668	E25	104	B	Laipulla
652	Arunachal Pradesh	West Siang	Kangkū	Likabali	263753	Lower Borajan	45	94.604093	27.62651	E25		NIL	
653	Arunachal Pradesh	West Siang	Likabali	Likabali	263720	Magi	110	94.677803	27.703044	E26	145	B	Magi
654	Arunachal Pradesh	West Siang	Likabali	Likabali	263719	Kane	35	94.638501	27.722389	E26		NIL	
655	Arunachal Pradesh	West Siang	Daring	Basar	263683	Jime	91	94.887787	27.862814	E28	116	B	Jime
656	Arunachal Pradesh	East Siang	Koyu	Ramle-Bango	263828	Jate	25	94.900681	27.900214	E28		NIL	
657	Arunachal Pradesh	West Siang	Basar	Basar	263666	Disi	287	94.737267	27.924567	E30	361	B	Disi
658	Arunachal Pradesh	West Siang	Basar	Basar	263663	Taba (Everest)	74	94.652465	27.937796	E30		NIL	
659	Arunachal Pradesh	West Siang	Liromoba	Liromoba	263545	Lirum	145	94.482865	28.062662	E34	205	B	Lirum
660	Arunachal Pradesh	West Siang	Liromoba	Liromoba	263537	Esse Tamēn	60	94.484933	28.06383	E34		NIL	
661	Arunachal Pradesh	West Siang	Liromoba	Liromoba	263533	Esse Abe	123	94.493402	28.084296	E36	222	B	Esse Abe
662	Arunachal Pradesh	West Siang	Liromoba	Liromoba	263535	Esse Lipu	99	94.495872	28.079003	E36		NIL	
663	Arunachal Pradesh	West Siang	Liromoba	Liromoba	263534	Esse Kerte	83	94.501517	28.082178	E360	140	B	Esse Kerte
664	Arunachal Pradesh	West Siang	Liromoba	Liromoba	263536	Esse Taloh	57	94.497636	28.099468	E360		NIL	
665	Arunachal Pradesh	West Siang	Liromoba	Liromoba	263530	Doko Putu	114	94.514573	28.117111	E37	145	B	Doko Putu
666	Arunachal Pradesh	West Siang	Liromoba	Liromoba	263546	Moya Ronya	31	94.523344	28.088767	E37		NIL	
667	Arunachal Pradesh	West Siang	Liromoba	Liromoba	263549	Rikpu Ronya	96	94.538684	28.137723	E38	165	B	Rikpu Ronya
668	Arunachal Pradesh	West Siang	Yomcha	Liromoba	263561	Denemba	69	94.547924	28.138844	E38		NIL	
669	Arunachal Pradesh	West Siang	Darak	Darak	263469	Boje Lite	148	94.590641	28.17436	E39	347	B	Boje Lite
670	Arunachal Pradesh	West Siang	Darak	Darak	263466	Sala Potom	109	94.586228	28.180767	E39		NIL	
671	Arunachal Pradesh	West Siang	Darak	Darak	263467	Boje Kigi	90	94.593463	28.168362	E39	227	B	Rego
672	Arunachal Pradesh	West Siang	Mechuka	Mechuka	263338	Rego	125	94.223532	28.556828	E40		NIL	
673	Arunachal Pradesh	West Siang	Mechuka	Mechuka	263341	Puying	102	94.217034	28.563389	E40		NIL	
674	Arunachal Pradesh	West Siang	Mechuka	Mechuka	263335	Lingdungi	42	94.192833	28.539335	E41	82	B	Lingdungi
675	Arunachal Pradesh	West Siang	Mechuka	Mechuka	263347	Chengrong	8	94.173542	28.544989	E41		NIL	
676	Arunachal Pradesh	West Siang	Mechuka	Mechuka	263334	Karte	32	94.180033	28.517881	E41		NIL	
677	Arunachal Pradesh	West Siang	Mechuka	Mechuka	263336	Dorjeeling	191	94.155792	28.578078	E42	399	B	Dorjeeling
678	Arunachal Pradesh	West Siang	Mechuka	Mechuka	263337	Sekar	91	94.123359	28.569244	E42		NIL	
679	Arunachal Pradesh	West Siang	Mechuka	Mechuka	263331	Barangang	117	94.136833	28.559125	E42		NIL	
680	Arunachal Pradesh	West Siang	Monigong	Monigong	263384	Tanghak Yngkiong	155	94.340636	28.675594	E47	212	B	Tanghak Yngkiong
681	Arunachal Pradesh	West Siang	Pidi	Mechuka	263407	Jorong	57	94.328182	28.677887	E47		NIL	




रामेश्वर धरिवाल
RAMESHWAR DHARIWAL
 निदेशक (टी-1) यू.एस.ओ.एफ.
 Director (T-1) USOF
 सूचना विभाग, भारत सरकार
 Deptt. of Telecom, Govt. of India
 नई दिल्ली / New Delhi

Sr. No.	State Name	District Name	Sub District Name	CD Block Name	Village Code	Village Name	Total Population of Village	LONG	LAT	Cluster No	Effective Pop	Site Type	Tower Location
682	Arunachal Pradesh	West Siang	Monigong	Monigong	263378	Takinglitak	67	94.346909	28.700686	E48	195	B	Takinglitak
683	Arunachal Pradesh	West Siang	Monigong	Monigong	263380	Paning	74	94.317427	28.705704	E48		NIL	
684	Arunachal Pradesh	West Siang	Monigong	Monigong	263379	Ramo Sumi	54	94.338127	28.693159	E48		NIL	
685	Arunachal Pradesh	West Siang	Monigong	Monigong	263381	Hami	144	94.338264	28.717286	E49	287	B	Hami
686	Arunachal Pradesh	West Siang	Monigong	Monigong	263382	Talamyang	143	94.333109	28.716996	E49		NIL	
687	Arunachal Pradesh	Upper Siang	Singa	Singa-Gelling	263959	Tashi Gaon	117	95.101795	28.873464	E55	137	B	Tashi Gaon
688	Arunachal Pradesh	Upper Siang	Singa	Singa-Gelling	263970	Silpu	20	95.129428	28.848442	E55		NIL	
689	Arunachal Pradesh	Upper Siang	Mariyang	Mariyang	264017	Milang Karket	240	95.252797	28.479619	E57	339	B	Milang Karket
690	Arunachal Pradesh	Upper Siang	Mariyang	Mariyang	264018	Milang Langlum-Langko(Silang)	99	95.243781	28.505071	E57		NIL	
691	Arunachal Pradesh	Upper Siang	Mariyang	Mariyang	264020	Dalbing Gidum	620	95.210239	28.527222	E59	707	B	Dalbing Gidum
692	Arunachal Pradesh	Upper Siang	Mariyang	Mariyang	264023	Peki-Modi	87	95.243256	28.564333	E59		NIL	
693	Arunachal Pradesh	Lower Dibang Valley	Tinali (Paglam)	Dembuk	266338	Kaling II	216	95.565401	27.973796	E61	379	B	Kaling II
694	Arunachal Pradesh	Lower Dibang Valley	Tinali (Paglam)	Dembuk	266337	Kaling I	163	95.568629	27.979608	E61		NIL	
695	Arunachal Pradesh	Dibang Valley	Anelth	Anelth-Arzu	266019	Wanli	43	95.824943	28.535599	E63	57	B	Wanli
696	Arunachal Pradesh	Dibang Valley	Kronli (Arzoo circle)	Anelth-Arzu	266031	Endolin	3	95.838744	28.526003	E63		NIL	
697	Arunachal Pradesh	Dibang Valley	Kronli (Arzoo circle)	Anelth-Arzu	266040	Karo	11	95.851342	28.525511	E63		NIL	
698	Arunachal Pradesh	Dibang Valley	Kronli (Arzoo circle)	Anelth-Arzu	266044	173 K.M. Point	173	95.843918	28.502029	E64	228	B	173 K.M. Point
699	Arunachal Pradesh	Dibang Valley	Etalin	Etalin-Maliyie	265969	Ambolin	25	95.856581	28.506514	E64		NIL	
700	Arunachal Pradesh	Dibang Valley	Kronli (Arzoo circle)	Anelth-Arzu	266035	Ichigo	30	95.893317	28.496736	E64		NIL	
701	Arunachal Pradesh	West Siang	Sibe	Gensi	263710	Tango	94	94.386381	27.750649	EE5	131	B	Tango
702	Arunachal Pradesh	West Siang	Sibe	Gensi	263698	Gengi	37	94.379347	27.72719	EE5		NIL	
703	Arunachal Pradesh	West Siang	Tirbin	Tirbin	263616	Dedu Doke	162	94.608864	28.006114	EE8	297	B	Dedu Doke
704	Arunachal Pradesh	West Siang	Tirbin	Tirbin	263617	Moba Doke	135	94.602547	28.004161	EE8		NIL	
705	Arunachal Pradesh	West Siang	Tato	Mechuka	263445	Hone	140	94.537249	28.510036	EE1	185	B	Hone
706	Arunachal Pradesh	West Siang	Tato	Mechuka	263446	Pene	45	94.517004	28.504479	EE1		NIL	
707	Arunachal Pradesh	West Siang	Payum	Kaying-Payum	263416	Dupu(Including Cheying Camp)	149	94.609361	28.476429	EE3	231	B	Dupu(Including Cheying Camp)
708	Arunachal Pradesh	West Siang	Payum	Kaying-Payum	263421	Cheying	82	94.624103	28.47263	EE3		NIL	




RAMESHWAR DHARIWAL
 निदेशक (टी-1) व.सं.सं.सं.
 Director (T-1) USOF
 सूचना विभाग, भारत सरकार
 Deptt. of Telecom, Govt. of India
 नई दिल्ली / New Delhi

Sr. No.	State Name	District Name	Sub District Name	CD Block Name	Village Code	Village Name	Total Population of Village	LONG	LAT	Cluster No	Effective Pop	Site Type	Tower Location
709	Arunachal Pradesh	West Siang	Bagra	Aalo West	263770	Pigi Moli	62	94.709342	28.079378	EEE7	112	B	Pigi Moli
710	Arunachal Pradesh	West Siang	Bagra	Aalo West	263772	Doyor	50	94.703189	28.076996	EEE7	166	NIL	Cheya
711	Arunachal Pradesh	Kurung Kumey	Damin	Damin	265782	Cheya	135	95.831988	28.68152	F10			
712	Arunachal Pradesh	Dibang Valley	Anini	Anini-Mipi	265955	Emiya	9	95.831361	28.678789	F10			
713	Arunachal Pradesh	Dibang Valley	Anini	Anini-Mipi	265954	Cheya	22	95.831988	28.68152	F10			
714	Arunachal Pradesh	Dibang Valley	Anini	Anini-Mipi	265957	Punli	85	95.82685	28.661347	F11	98	B	Punli
715	Arunachal Pradesh	Dibang Valley	Anini	Anini-Mipi	265956	Granli	13	95.848686	28.669585	F11			
716	Arunachal Pradesh	Dibang Valley	Anini	Anini-Mipi	265912	Brango	127	95.773553	28.952283	F12	152	B	Brango
717	Arunachal Pradesh	Dibang Valley	Mipi	Anini-Mipi	265914	Mipido	25	95.764397	28.967397	F12			
718	Arunachal Pradesh	Dibang Valley	Mipi	Anini-Mipi	265917	Beyanli	47	95.772292	29.005172	F13	66	B	Beyanli
719	Arunachal Pradesh	Dibang Valley	Mipi	Anini-Mipi	265920	Mipi H.O.	19	95.7601	28.985625	F13			
720	Arunachal Pradesh	Dibang Valley	Anini	Anini-Mipi	265940	Echito	22	95.972118	28.884673	F14	43	B	Echito
721	Arunachal Pradesh	Dibang Valley	Anini	Anini-Mipi	265939	Ehamee	20	95.969496	28.891329	F14			
722	Arunachal Pradesh	Dibang Valley	Anini	Anini-Mipi	265938	Maley	1	95.976147	28.894482	F14			
723	Arunachal Pradesh	Dibang Valley	Anini	Anini-Mipi	265941	Etabe	88	95.96763	28.838313	F15	99	B	Etabe
724	Arunachal Pradesh	Dibang Valley	Anini	Anini-Mipi	265928	Achali	11	95.972571	28.837674	F15			
725	Arunachal Pradesh	Dibang Valley	Anini	Anini-Mipi	265925	Agagu	84	95.91237	28.842239	F15	115	B	Agagu
726	Arunachal Pradesh	Dibang Valley	Anini	Anini-Mipi	265930	Rillye	31	95.960575	28.845331	F17			
727	Arunachal Pradesh	Dibang Valley	Anini	Anini-Mipi	265935	Singo	69	95.935089	28.834343	F18	110	B	Singo
728	Arunachal Pradesh	Dibang Valley	Anini	Anini-Mipi	265934	Ayongo	41	95.937026	28.825336	F18			
729	Arunachal Pradesh	Dibang Valley	Anini	Anini-Mipi	265953	Eyongo	62	95.923171	28.743041	F19	94	B	Eyongo
730	Arunachal Pradesh	Dibang Valley	Anini	Anini-Mipi	265945	Larango	32	95.929705	28.793265	F19			
731	Arunachal Pradesh	Dibang Valley	Anini	Anini-Mipi	265929	New Achuli	11	96.008926	28.763429	F20	35	B	New Achuli
732	Arunachal Pradesh	Dibang Valley	Anini	Anini-Mipi	265944	Ahunli	11	95.982383	28.784639	F20			
733	Arunachal Pradesh	Dibang Valley	Anini	Anini-Mipi	265929	Tangs-2	11	96.011793	28.796008	F20			
734	Arunachal Pradesh	Dibang Valley	Anini	Anini-Mipi	265959	Karu	63	95.888076	28.794114	F21	111	B	Karu
735	Arunachal Pradesh	Dibang Valley	Anini	Anini-Mipi	265960	Nulumbo	48	95.887299	28.799905	F21			
736	Arunachal Pradesh	Lohit	Tezu	Tezu	266402	Jeinko	26	96.268655	27.935419	F26	47	B	Jeinko
737	Arunachal Pradesh	Lohit	Tezu	Tezu	266403	Chetangum	21	96.301371	27.94575	F26			
738	Arunachal Pradesh	Lohit	Piyong	Namsai	266603	Wingseng Nonwraw II	244	95.948063	27.62284	F30	252	B	Wingseng Nonwraw II
739	Arunachal Pradesh	Lohit	Piyong	Namsai	266506	Mathingkung	8	95.953228	27.652543	F30			
740	Arunachal Pradesh	Lohit	Sunpura	Tezu	266375	Lapsing Camp	306	95.943825	27.871385	F32	519	B	Lapsing Camp
741	Arunachal Pradesh	Lohit	Sunpura	Tezu	266374	Dangu	213	95.94899	27.889465	F32			
742	Arunachal Pradesh	Lohit	Wakro	Wakro	266463	Chikrolang	116	96.309981	27.587594	F33	153	B	Chikrolang
743	Arunachal Pradesh	Lohit	Wakro	Wakro	266458	Tapun	37	96.334948	27.601369	F33			
744	Arunachal Pradesh	Lohit	Wakro	Wakro	266452	Tahar	19	96.357333	27.634085	F35	200	B	Tahar



रामेश्वर धारिवाल
RAMESHWAR DHARIVAL
 निदेशक (टी-1) डी.ए.सी.ए.
 Director (T-1) USOF
 सूचनाएं बिना, शेष संकाय
 Deptt. of Telecom, Govt. of India
 नई दिल्ली / New Delhi

Sr. No.	State Name	District Name	Sub District Name	CD Block Name	Village Code	Village Name	Total Population of Village	LONG	LAT	Cluster No	Effective Pop	Site Type	Tower Location
745	Arunachal Pradesh	Lohit	Wakro	Wakro	266448	Tumba	18	96.319451	27.658192	F35		NIL	
746	Arunachal Pradesh	Lohit	Wakro	Wakro	266459	Chikroljat	163	96.348723	27.675411	F35		NIL	
747	Arunachal Pradesh	Changlang	Miao	Khagam	264285	M'Pen II	551	96.305275	27.530414	F37	767	B	M'Pen II
748	Arunachal Pradesh	Changlang	Miao	Khagam	264296	Brarapur	216	96.322246	27.552133	F37		NIL	
749	Arunachal Pradesh	Anjaw	Chaglagam	Chaglagam	266830	Mailing	81	96.560579	28.291264	F40	160	B	Mailing
750	Arunachal Pradesh	Anjaw	Chaglagam	Chaglagam	266821	Khalaga, Matenglang	53	96.569206	28.2804	F40		NIL	
751	Arunachal Pradesh	Anjaw	Chaglagam	Chaglagam	266820	Khalaga	26	96.571769	28.290325	F40		NIL	
752	Arunachal Pradesh	Anjaw	Chaglagam	Chaglagam	266823	Tablako	23	96.580683	28.300554	F41	44	B	Tablako
753	Arunachal Pradesh	Anjaw	Chaglagam	Chaglagam	266822	Kalamna	21	96.577178	28.294492	F41		NIL	
754	Arunachal Pradesh	Anjaw	Chaglagam	Chaglagam	266828	Taflagam	148	96.63855	28.355061	F50	248	B	Taflagam
755	Arunachal Pradesh	Anjaw	Chaglagam	Chaglagam	266827	Tarampa	47	96.61279	28.334528	F50		NIL	
756	Arunachal Pradesh	Anjaw	Chaglagam	Chaglagam	266829	Upper Taflagam	53	96.650123	28.362528	F50		NIL	
757	Arunachal Pradesh	Anjaw	Hayuliang	Hayuliang	266702	Maha	12	96.518038	28.027972	F55	15	B	Maha
758	Arunachal Pradesh	Anjaw	Hayuliang	Hayuliang	266705	Hullam	3	96.485733	28.024411	F55		NIL	
759	Arunachal Pradesh	Anjaw	Hawai	Walong	266945	Bhaw	77	96.945366	27.876311	F56	79	B	Bhaw
760	Arunachal Pradesh	Anjaw	Hawai	Walong	266960	9th K.M. Camp	2	96.928544	27.906122	F56		NIL	
761	Arunachal Pradesh	Anjaw	Hawai	Walong	266941	Flu Lang	65	96.871039	27.87614	F57	71	B	Flu Lang
762	Arunachal Pradesh	Anjaw	Hawai	Walong	266940	Pranju	6	96.882391	27.877601	F57		NIL	
763	Arunachal Pradesh	Anjaw	Hawai	Walong	266948	Mongkhong	32	96.851967	27.911436	F58	52	B	Mongkhong
764	Arunachal Pradesh	Anjaw	Hawai	Walong	266965	Pranju U/Camp	20	96.853086	27.882247	F58		NIL	
765	Arunachal Pradesh	Anjaw	Hawai	Walong	266965	Chenguinty	16	96.856708	27.886161	F580	31	B	Chenguinty
766	Arunachal Pradesh	Anjaw	Hawai	Walong	266938	Lamkung	15	96.858218	27.881839	F580		NIL	
767	Arunachal Pradesh	Anjaw	Hawai	Walong	266936	Halakrong	148	96.835122	27.866647	F59	186	B	Halakrong
768	Arunachal Pradesh	Anjaw	Hawai	Walong	266939	Pranlung	38	96.841835	27.854902	F59		NIL	
769	Arunachal Pradesh	Changlang	Tikhak Rima Putok	Nampong	264223	Kenyam	79	96.134927	27.287347	F60	150	B	Kenyam
770	Arunachal Pradesh	Changlang	Tikhak Rima Putok	Nampong	264218	Lungtang	71	96.143965	27.257911	F60		NIL	
771	Arunachal Pradesh	Changlang	Tikhak Rima Putok	Nampong	264211	New Putok	93	96.109434	27.248474	F61	116	B	New Putok
772	Arunachal Pradesh	Changlang	Tikhak Rima Putok	Nampong	264212	Tikhak Putok	23	96.120317	27.266329	F61		NIL	
773	Arunachal Pradesh	Changlang	Lyngok-Longtoi	Mannao	264181	Phinbro - I	272	95.821372	27.270839	F63	377	B	Phinbro - I
774	Arunachal Pradesh	Changlang	Lyngok-Longtoi	Mannao	264182	Phinbro - II	105	95.823036	27.274514	F63		NIL	
775	Arunachal Pradesh	Changlang	Renuk	Mannao	264176	Hetman	116	95.982725	27.130578	F64	227	B	Hetman
776	Arunachal Pradesh	Changlang	Changlang	Changlang	264107	Hudap	111	95.980993	27.16083	F64		NIL	



रामेश्वर धारियाल
RAMESHWAR DHARIWAL
 Director (T-1) USOF
 Deputy Director, Telecom, Govt. of India
 नई दिल्ली/New Delhi



Sr. No.	State Name	District Name	Sub District Name	CD Block Name	Village Code	Village Name	Total Population of Village	LONG	LAT	Cluster No	Effective Pop	Site Type	Tower Location
777	Arunachal Pradesh	Changlang	Renuk	Manmao	264174	Sasum I	99	95.951608	27.166186	F65	165	B	Sasum I
778	Arunachal Pradesh	Changlang	Renuk	Manmao	264175	Sasum II	66	95.948901	27.146143	F65		NIL	
779	Arunachal Pradesh	Changlang	Manmao	Manmao	264158	Tengman	279	95.918979	27.166524	F66	431	B	Tengman
780	Arunachal Pradesh	Changlang	Manmao	Manmao	264159	Jotin Juda	152	95.926915	27.172392	F66		NIL	
781	Arunachal Pradesh	Changlang	Namtok	Changlang	264140	Ranchiline	434	95.708428	27.221642	F69	873	B	Ranchiline
782	Arunachal Pradesh	Changlang	Namtok	Changlang	264147	Longran Village	279	95.711639	27.215128	F69		NIL	
783	Arunachal Pradesh	Changlang	Namtok	Changlang	264148	Longran PWD Camp (Longran-II)	160	95.719261	27.218903	F69		NIL	
784	Arunachal Pradesh	Tirap	Lawnu	Kanubari	264521	Nokfan	331	95.36201	27.065243	F79	384	B	Nokfan
785	Arunachal Pradesh	Tirap	Khonsa	Khonsa	264451	Lingdonthong	53	95.428346	27.05886	F79		NIL	
786	Arunachal Pradesh	Tirap	Lawnu	Kanubari	264519	Choppsa	306	95.314619	27.043283	F80	622	B	Choppsa
787	Arunachal Pradesh	Tirap	Lawnu	Kanubari	264527	Orok	96	95.328853	27.049121	F80		NIL	
788	Arunachal Pradesh	Tirap	Lawnu	Kanubari	264526	Lawnu	220	95.331327	27.061496	F80		NIL	
789	Arunachal Pradesh	Tirap	Lawnu	Kanubari	264520	Chopnu	723	95.316774	26.994538	F85	947	B	Chopnu
790	Arunachal Pradesh	Tirap	Lawnu	Kanubari	264512	Tanglan Rusa	115	95.302202	26.993439	F85		NIL	
791	Arunachal Pradesh	Tirap	Lawnu	Kanubari	264513	Ranlamri	109	95.309035	27.002267	F85		NIL	
792	Arunachal Pradesh	Tirap	Lawnu	Kanubari	264514	Kamiku Rusa	254	95.284547	26.9977	F86	503	B	Kamiku Rusa
793	Arunachal Pradesh	Tirap	Lawnu	Kanubari	264518	Ranglua Rusa	249	95.280204	27.00224	F86		NIL	
794	Arunachal Pradesh	Tirap	Lawnu	Kanubari	264515	Hesse Rusa	670	95.272244	26.992436	F87	1098	B	Hasse Rusa
795	Arunachal Pradesh	Tirap	Lawnu	Kanubari	264516	Linglam-Russa	123	95.276508	26.983924	F87		NIL	
796	Arunachal Pradesh	Tirap	Lawnu	Kanubari	264517	Tiru-Russa	305	95.277846	26.995325	F87		NIL	
797	Arunachal Pradesh	Tirap	Pangchao	Pangchao	264552	Kamhwa Noksa	831	95.354306	26.744156	F90	1572	B	Kamhwa Noksa
798	Arunachal Pradesh	Tirap	Pangchao	Pangchao	264551	Komhwa Noniku II	741	95.332938	26.752612	F90		NIL	
799	Arunachal Pradesh	Changlang	Vijaynagar	Khagam	264244	Gandhigram Bl.I & II	1754	96.911522	27.277719	F99	1966	B	Gandhigram Bl.I & II
800	Arunachal Pradesh	Changlang	Vijaynagar	Khagam	264250	Sidkuh	212	96.89285	27.284376	F99		NIL	
801	Arunachal Pradesh	West Siang	Liromba	Liromba	263532	Dumde Kayi	123	94.413392	28.127889	FF2	244	B	Dumde Kayi
802	Arunachal Pradesh	West Siang	Liromba	Liromba	263542	Ligok Kayi	121	94.3974	28.137656	FF2		NIL	
803	Arunachal Pradesh	Upper Subansiri	Talaha	Talaha	262980	Doyom	400	94.074586	28.267278	FF7	492	B	Doyom
804	Arunachal Pradesh	Upper Subansiri	Talaha	Talaha	262982	Damba	92	94.070183	28.272122	FF7		NIL	
805	Arunachal Pradesh	West Siang	Kamba	Darak	263493	Sirutali	102	94.661336	28.276905	FFF5	154	B	Sirutali
806	Arunachal Pradesh	West Siang	Kamba	Darak	263497	Gemo Kamku	52	94.663453	28.28255	FFF5		NIL	
807	Arunachal Pradesh	Changlang	Vijaynagar	Khagam	264238	Daragaon	322	97.015578	27.223703	G10	379	B	Daragaon




रामेश्वर धरिवाल
RAMESHWAR DHARIWAL
 निदेशक (टी-1) डी.एच.एन.ए.
 Director (T-1) USOF
 सूचनाएं विभिन्न, भारत सरकार
 Deptt. of Telecom, Govt. of India
 नई दिल्ली, New Delhi

Sr. No.	State Name	District Name	Sub District Name	CD Block Name	Village Code	Village Name	Total Population of Village	LONG	LAT	Cluster No	Effective PoP	Site Type	Tower Location
808	Arunachal Pradesh	Changlang	Vijaynagar	Khagam	264241	Gaheirgaon	57	97.000908	27.206822	G10		NIL	
809	Arunachal Pradesh	Changlang	Vijaynagar	Khagam	264248	Tophill	242	96.978167	27.219486	G11	663	B	Tophill
810	Arunachal Pradesh	Changlang	Vijaynagar	Khagam	264246	Mazgaon	239	96.966548	27.224948	G11		NIL	
811	Arunachal Pradesh	Changlang	Vijaynagar	Khagam	264242	Hazolo	182	96.97145	27.227461	G11		NIL	
812	Arunachal Pradesh	Anjaw	Kibithoo	Walong	266876	Kibithoo H.Q.	723	97.004586	28.281136	G13	788	B	Kibithoo H.Q.
813	Arunachal Pradesh	Anjaw	Kibithoo	Walong	266868	Kaho	65	97.024978	28.303597	G13		NIL	
814	Arunachal Pradesh	Anjaw	Kibithoo	Walong	266875	Yakung	64	97.050472	28.218576	G14	93	B	Yakung
815	Arunachal Pradesh	Anjaw	Kibithoo	Walong	266874	Krowit Labour Camp	29	97.045113	28.222213	G14		NIL	
816	Arunachal Pradesh	Anjaw	Kibithoo	Walong	266873	Krowit	27	97.012961	28.227697	G15	31	B	Krowit
817	Arunachal Pradesh	Anjaw	Walong	Walong	266894	Gorompant L/Camp	4	97.025347	28.170656	G15		NIL	
818	Arunachal Pradesh	Anjaw	Kibithoo	Walong	266871	Kundan	24	96.998306	28.236303	G150	28	B	Kundan
819	Arunachal Pradesh	Anjaw	Kibithoo	Walong	266879	Hot Spring	4	97.013267	28.202556	G150		NIL	
820	Arunachal Pradesh	Anjaw	Hawai	Walong	266910	Tambulu	172	96.786748	27.963749	G18	279	B	Tambulu
821	Arunachal Pradesh	Anjaw	Hawai	Walong	266954	Kherang Camp	107	96.793053	27.949431	G18		NIL	
822	Arunachal Pradesh	Anjaw	Hawai	Walong	266921	Blong	112	96.771483	27.941183	G19	175	B	Blong
823	Arunachal Pradesh	Anjaw	Hawai	Walong	266914	Kandai	63	96.772358	27.954167	G19		NIL	
824	Arunachal Pradesh	Anjaw	Manchal	Manchal	266769	Khambiliglat	161	96.684814	27.960714	G20	299	B	Khambiliglat
825	Arunachal Pradesh	Anjaw	Manchal	Manchal	266777	Manjuliang	138	96.695367	27.972683	G20		NIL	
826	Arunachal Pradesh	Anjaw	Manchal	Manchal	266766	Phanglonglat	138	96.666511	27.978603	G22	165	B	Phanglonglat
827	Arunachal Pradesh	Anjaw	Manchal	Manchal	266765	Griliang II	17	96.641197	27.955136	G22		NIL	
828	Arunachal Pradesh	Anjaw	Manchal	Manchal	266786	Kanthuliang(16 KM GREF Camp)	11	96.65587	27.983621	G22		NIL	
829	Arunachal Pradesh	Anjaw	Manchal	Manchal	266762	Manchal	108	96.652442	27.997533	G23	112	B	Manchal
830	Arunachal Pradesh	Anjaw	Manchal	Manchal	266763	Griliang	4	96.647836	28.019131	G23		NIL	
831	Arunachal Pradesh	Anjaw	Manchal	Manchal	266737	Yatong - II	31	96.655659	28.054218	G24	54	B	Yatong - II
832	Arunachal Pradesh	Anjaw	Manchal	Manchal	266733	Mistong	23	96.632333	28.053058	G24		NIL	
833	Arunachal Pradesh	Anjaw	Hayuliang	Hayuliang	266723	Supnung	177	96.616485	28.052548	G25	215	B	Supnung
834	Arunachal Pradesh	Anjaw	Hayuliang	Hayuliang	266722	Klumliang	16	96.601005	28.046954	G25		NIL	
835	Arunachal Pradesh	Anjaw	Hayuliang	Hayuliang	266696	Khrolang(Sagamba)	22	96.610365	28.050385	G25		NIL	
836	Arunachal Pradesh	Anjaw	Hayuliang	Hayuliang	266691	Tumla	49	96.587677	28.04966	G26	97	B	Tumla
837	Arunachal Pradesh	Anjaw	Hayuliang	Hayuliang	266724	Malemia	48	96.592269	28.058403	G26		NIL	
838	Arunachal Pradesh	Anjaw	Golliang	Hayuliang	266819	Golliang H.Q.	140	96.643097	28.144833	G27	265	B	Golliang H.Q.
839	Arunachal Pradesh	Anjaw	Golliang	Hayuliang	266798	Kasanglat	125	96.638725	28.1253	G27		NIL	
840	Arunachal Pradesh	Anjaw	Hayuliang	Hayuliang	266675	Adomla	48	96.546802	28.103274	G28	117	B	Adomla
841	Arunachal Pradesh	Anjaw	Hayuliang	Hayuliang	266686	Tikromla	23	96.55109	28.109173	G28		NIL	



रामेश्वर धारीवाल
RAMESHWAR DHARIWAL
 निदेशक (टी-1) यू.एच.ओ.एफ.
 Director (T-1) USOF
 यू.एच.ओ.एफ., भारत सरकार
 Deptt. of Telecom, Govt. of India
 नई दिल्ली/New Delhi

Sr. No.	State Name	District Name	Sub District Name	CD Block Name	Village Code	Village Name	Total Population of Village	LONG	LAT	Cluster No	Effective Pop	Site Type	Tower Location
842	Arunachal Pradesh	Anjaw	Hayuliang	Hayuliang	266687	Chamemla	46	96.558098	28.105716	G28		NIL	
843	Arunachal Pradesh	Anjaw	Metengliang	Chaglagam	266856	Tassipumna	45	96.5363	28.118654	G29	60	B	Tassipumna
844	Arunachal Pradesh	Anjaw	Metengliang	Chaglagam	266857	Ka angbro	15	96.537294	28.113062	G29		NIL	
845	Arunachal Pradesh	Anjaw	Metengliang	Chaglagam	266858	Tolai	36	96.525667	28.118258	G30	39	B	Tolai
846	Arunachal Pradesh	Anjaw	Metengliang	Chaglagam	266859	Hemanako	3	96.519347	28.117703	G30		NIL	
847	Arunachal Pradesh	Anjaw	Metengliang	Chaglagam	266860	Hamake	38	96.511703	28.128528	G31	49	B	Hamake
848	Arunachal Pradesh	Anjaw	Metengliang	Chaglagam	266851	Taraffiang	11	96.515548	28.132061	G31		NIL	
849	Arunachal Pradesh	Anjaw	Metengliang	Chaglagam	266861	Chipru	142	96.537485	28.149952	G32	170	B	Chipru
850	Arunachal Pradesh	Anjaw	Metengliang	Chaglagam	266864	Hawaka	28	96.530556	28.150028	G32		NIL	
851	Arunachal Pradesh	Anjaw	Metengliang	Chaglagam	266839	Bomna	93	96.494504	28.151896	G33	151	B	Bomna
852	Arunachal Pradesh	Anjaw	Metengliang	Chaglagam	266845	Tabretong	58	96.496786	28.146457	G34	48	B	Payeharap
853	Arunachal Pradesh	Anjaw	Metengliang	Chaglagam	266847	Payeharap	30	96.501485	28.158166	G34		NIL	
854	Arunachal Pradesh	Anjaw	Metengliang	Chaglagam	266852	Rikong	18	96.488808	28.165389	G34		NIL	
855	Arunachal Pradesh	Anjaw	Metengliang	Chaglagam	266850	Gomin	60	96.510903	28.1689	G35	115	B	Gomin
856	Arunachal Pradesh	Anjaw	Metengliang	Chaglagam	266854	Payagam	55	96.509807	28.173229	G35		NIL	
857	Arunachal Pradesh	Anjaw	Metengliang	Chaglagam	266844	Pailiang	72	96.49765	28.198614	G37	167	B	Pailiang
858	Arunachal Pradesh	Anjaw	Metengliang	Chaglagam	266848	Doringko	38	96.484306	28.189814	G37		NIL	
859	Arunachal Pradesh	Anjaw	Metengliang	Chaglagam	266841	Chipuliang	57	96.500121	28.200646	G37		NIL	
860	Arunachal Pradesh	Anjaw	Metengliang	Chaglagam	266840	Kromna	139	96.514878	28.224031	G38	226	B	Kromna
861	Arunachal Pradesh	Anjaw	Metengliang	Chaglagam	266843	Khowegko	31	96.487747	28.224892	G38		NIL	
862	Arunachal Pradesh	Anjaw	Metengliang	Chaglagam	266842	Taimna	56	96.516937	28.211059	G38		NIL	
863	Arunachal Pradesh	Anjaw	Metengliang	Chaglagam	266866	Mithumna	102	96.534967	28.253839	G39	194	B	Mithumna
864	Arunachal Pradesh	Anjaw	Metengliang	Chaglagam	266836	Tegamna	77	96.542976	28.245301	G39		NIL	
865	Arunachal Pradesh	Anjaw	Metengliang	Chaglagam	266867	Mithulangkak	15	96.544686	28.236097	G39		NIL	
866	Arunachal Pradesh	Dibang Valley	Anelth	Anelth-Arzu	266017	Cheppe	40	95.510748	28.608133	G40	59	B	Cheppe
867	Arunachal Pradesh	Dibang Valley	Anelth	Anelth-Arzu	266016	Ipingo	19	95.510748	28.562402	G40		NIL	
868	Arunachal Pradesh	Dibang Valley	Etalin	Etalin-Malinye	265970	Endalin	12	95.706056	28.618464	G41	20	B	Endalin
869	Arunachal Pradesh	Dibang Valley	Etalin	Etalin-Malinye	265968	Akhuli	8	95.6285	28.637722	G41		NIL	
870	Arunachal Pradesh	Dibang Valley	Etalin	Etalin-Malinye	266000	New Echanli	58	95.872894	28.626747	G42	78	B	New Echanli
871	Arunachal Pradesh	Dibang Valley	Etalin	Etalin-Malinye	265972	Eranli	11	95.785461	28.602158	G42		NIL	
872	Arunachal Pradesh	Dibang Valley	Etalin	Etalin-Malinye	265982	New Arope	9	95.859972	28.634633	G42		NIL	
873	Arunachal Pradesh	Dibang Valley	Anelth	Anelth-Arzu	266013	Tyee Model village	27	95.681586	28.518707	G44	33	B	Tyee Model village
874	Arunachal Pradesh	Dibang Valley	Anelth	Anelth-Arzu	266010	Adane	6	95.654075	28.562489	G44		NIL	
875	Arunachal Pradesh	Dibang Valley	Anelth	Anelth-Arzu	266012	Engolin	21	95.637664	28.517918	G44	35	B	Engolin
876	Arunachal Pradesh	Dibang Valley	Anelth	Anelth-Arzu	266011	Aiso	14	95.609467	28.564394	G44		NIL	
877	Arunachal Pradesh	Dibang Valley	Anelth	Anelth-Arzu	266007	Akhuli	25	95.743064	28.532614	G45	39	B	Akhuli
878	Arunachal Pradesh	Dibang Valley	Anelth	Anelth-Arzu	266018	Grinli	1	95.743174	28.480353	G45		NIL	
879	Arunachal Pradesh	Dibang Valley	Anelth	Anelth-Arzu	266006	Isuli	13	95.755417	28.530158	G45		NIL	



रमेश्वर धरिवाल
RAMESHWAR DHARIWAL
 डायरेक्टर (सी-1) डी.एच.सी.एफ.
 Director (T-1) USOF
 सूचना प्रविधिक विभाग, भारत सरकार
 Deptt. of Telecom, Govt. of India
 नई दिल्ली / New Delhi

Sr. No.	State Name	District Name	Sub District Name	CD Block Name	Village Code	Village Name	Total Population of Village	LONG	LAT	Cluster No	Effective Pop	Site Type	Tower Location
880	Arunachal Pradesh	Dibang Valley	Etalin	Etalin-Malinye	265998	New Arope(Hiput)	56	95.944456	28.600699	G47	117	B	New Arope(Hiput)
881	Arunachal Pradesh	Dibang Valley	Etalin	Etalin-Malinye	265983	Punli	32	95.962042	28.594542	G47		NIL	
882	Arunachal Pradesh	Dibang Valley	Etalin	Etalin-Malinye	265986	Chipuli	29	95.966079	28.605177	G47		NIL	
883	Arunachal Pradesh	Dibang Valley	Etalin	Etalin-Malinye	265990	Edlin	4	95.991955	28.627704	G48	6	B	Edlin
884	Arunachal Pradesh	Dibang Valley	Etalin	Etalin-Malinye	265991	Mawali	2	96.012321	28.620654	G48		NIL	
885	Arunachal Pradesh	Dibang Valley	Etalin	Etalin-Malinye	265996	Malinye	127	96.141653	28.631737	G49	139	B	Malinye
886	Arunachal Pradesh	Dibang Valley	Etalin	Etalin-Malinye	265993	Sunli	10	96.082337	28.617429	G49		NIL	
887	Arunachal Pradesh	Upper Siang	Palling	Tuting	265994	Gunli	2	96.089328	28.600773	G49		NIL	
888	Arunachal Pradesh	Upper Siang	Palling	Tuting	265955	Singing	117	94.808894	28.878788	G53	161	B	Singing
889	Arunachal Pradesh	Upper Siang	Palling	Tuting	263954	Monge	44	94.847063	28.881802	G53		NIL	
890	Arunachal Pradesh	Upper Siang	Migging	Tuting	263948	Mossing	188	94.760161	28.776478	G55	254	B	Mossing
891	Arunachal Pradesh	Upper Siang	Migging	Tuting	263813	Moso	66	94.750165	28.725941	G55		NIL	
892	Arunachal Pradesh	East Siang	Rebo-Perging	Pengin	263949	Jorsing	178	95.046899	28.259101	G57	224	B	Jorsing
893	Arunachal Pradesh	East Siang	Rebo-Perging	Pengin	263813	Rebo-Perging	46	95.007489	28.283903	G57		NIL	
894	Arunachal Pradesh	East Siang	Koyu	Ramle-Bango	263826	Rina	199	94.920311	27.975018	G59	224	B	Rina
895	Arunachal Pradesh	East Siang	Koyu	Ramle-Bango	263827	Sipo(Hipo)	25	94.904496	27.981603	G59		NIL	
896	Arunachal Pradesh	Lower Dibang Valley	Dambuk	Dambuk	266305	Gandhi (Lasum)	337	95.590049	28.139123	G61	713	B	Gandhi (Lasum)
897	Arunachal Pradesh	Lower Dibang Valley	Dambuk	Dambuk	266309	Gamyong	302	95.591771	28.129652	G61		NIL	
898	Arunachal Pradesh	Lower Dibang Valley	Dambuk	Dambuk	266304	Keara-Ah (Chimu)	74	95.596937	28.115877	G61		NIL	
899	Arunachal Pradesh	Lower Dibang Valley	Dambuk	Dambuk	266301	Agam	144	95.652899	28.137401	G63	269	B	Agam
900	Arunachal Pradesh	Lower Dibang Valley	Dambuk	Dambuk	266307	Ehili Brwa	125	95.662369	28.161508	G63		NIL	
901	Arunachal Pradesh	Dibang Valley	Kronli (Arzoo circle)	Anelth-Arzu	266047	Awali	21	95.919075	28.434987	G65	34	B	Awali
902	Arunachal Pradesh	Dibang Valley	Kronli (Arzoo circle)	Anelth-Arzu	266046	Ranli	13	95.897904	28.458806	G65		NIL	
903	Arunachal Pradesh	Dibang Valley	Kronli (Arzoo circle)	Anelth-Arzu	266043	New Anaya	142	95.880615	28.432165	G66	160	B	New Anaya
904	Arunachal Pradesh	Dibang Valley	Kronli (Arzoo circle)	Anelth-Arzu	266034	Gunglo	18	95.859443	28.449807	G66		NIL	
905	Arunachal Pradesh	Dibang Valley	Kronli (Arzoo circle)	Anelth-Arzu	266036	Ichindo	123	95.863678	28.420873	G67	152	B	Ichindo
906	Arunachal Pradesh	Dibang Valley	Kronli (Arzoo circle)	Anelth-Arzu	266042	Mrambe	15	95.817454	28.394762	G67		NIL	



रामेश्वर धारीवाल
RAMESHWAR DHARIVAL
 निदेशक (टी-1) यू.एन.ओ.एफ.
 Director (T-1) USOF
 दूरसंचाय विभाग, भारत सरकार
 Dept. of Telecom, Govt. of India
 नई दिल्ली/New Delhi


Sr. No.	State Name	District Name	Sub District Name	CD Block Name	Village Code	Village Name	Total Population of Village	LONG	LAT	Cluster No	Effective PoP	Site Type	Tower Location
907	Arunachal Pradesh	Dibang Valley	Kronli (Arzoo circle)	Anelth-Arzu	266023	Amlil	14	95.853386	28.40376	G67		NIL	
908	Arunachal Pradesh	Dibang Valley	Kronli (Arzoo circle)	Anelth-Arzu	266039	Kano	24	95.90108	28.406053	G68	50	B	Kano
909	Arunachal Pradesh	Dibang Valley	Kronli (Arzoo circle)	Anelth-Arzu	266045	132 K.M. Point	23	95.897199	28.401114	G68		NIL	
910	Arunachal Pradesh	Lower Dibang Valley	Hunli	Hunli-Desali	266060	Ebranli	3	95.901681	28.404153	G68		NIL	
911	Arunachal Pradesh	Lower Dibang Valley	Hunli	Hunli-Desali	266080	New Elope	191	95.872758	28.388911	G69	204	B	New Elope
912	Arunachal Pradesh	Dibang Valley	Kronli (Arzoo circle)	Anelth-Arzu	266033	Ethore	13	95.868265	28.381001	G69		NIL	
913	Arunachal Pradesh	Lower Dibang Valley	Hunli	Hunli-Desali	266052	Yuma (7 KM)	21	95.893318	28.37577	G70	25	B	Yuma (7 KM)
914	Arunachal Pradesh	Lower Dibang Valley	Hunli	Hunli-Desali	266055	Rango	4	95.89225	28.377547	G70		NIL	
915	Arunachal Pradesh	Lower Dibang Valley	Hunli	Hunli-Desali	266050	Abrango	24	95.891953	28.352528	G71	36	B	Abrango
916	Arunachal Pradesh	Lower Dibang Valley	Hunli	Hunli-Desali	266081	Akungo	5	95.870933	28.361994	G71		NIL	
917	Arunachal Pradesh	Lower Dibang Valley	Hunli	Hunli-Desali	266082	Treni	7	95.893318	28.355968	G71		NIL	
918	Arunachal Pradesh	Lower Dibang Valley	Hunli	Hunli-Desali	266067	Eyanli	19	95.955169	28.346783	G72	23	B	Eyanli
919	Arunachal Pradesh	Lower Dibang Valley	Hunli	Hunli-Desali	266069	Esoli	4	95.963569	28.348089	G72		NIL	
920	Arunachal Pradesh	Lower Dibang Valley	Desali	Hunli-Desali	266123	Jambupani	54	95.964158	28.331517	G73	86	B	Jambupani
921	Arunachal Pradesh	Lower Dibang Valley	Hunli	Hunli-Desali	266088	Wini (13 K.M. Point)	4	95.947558	28.332722	G73		NIL	
922	Arunachal Pradesh	Lower Dibang Valley	Hunli	Hunli-Desali	266053	Atingo	28	95.959611	28.320669	G73		NIL	
923	Arunachal Pradesh	Lower Dibang Valley	Hunli	Hunli-Desali	266068	Indini (New Yanli)	68	95.992328	28.317225	G74	114	B	Indini (New Yanli)
924	Arunachal Pradesh	Lower Dibang Valley	Hunli	Hunli-Desali	266078	Ihungo (17 K.M. Point)	36	95.982857	28.306894	G74		NIL	
925	Arunachal Pradesh	Lower Dibang Valley	Desali	Hunli-Desali	266116	Ph-Kha	10	95.992767	28.312336	G74		NIL	
926	Arunachal Pradesh	Lower Dibang Valley	Desali	Hunli-Desali	266090	Chanli	45	96.004111	28.309489	G75	73	B	Chanli




 रमेश्वर धरिवाल
RAMESHWAR DHARIWAL
 निदेशक (टी-1) यू.एन.डी.ए.
 Director (T-1) USOF
 सूचना विभाग, भारत सरकार
 Deptt. of Telecom, Govt. of India
 नई दिल्ली/New Delhi

Sr. No.	State Name	District Name	Sub District Name	CD Block Name	Village Code	Village Name	Total Population of Village	LONG	LAT	Cluster No	Effective Pop	Site Type	Tower Location
927	Arunachal Pradesh	Lower Dibang Valley	Desali	Hunli-Desali	266091	New Chamli	13	96.004111	28.309489	G75		NIL	
928	Arunachal Pradesh	Lower Dibang Valley	Desali	Hunli-Desali	266131	Choroni	15	96.007964	28.322011	G75		NIL	
929	Arunachal Pradesh	Lower Dibang Valley	Desali	Hunli-Desali	266100	Dumsiline (Chipigu)	41	96.036344	28.324005	G76	70	B	Dumsiline (Chipigu)
930	Arunachal Pradesh	Lower Dibang Valley	Desali	Hunli-Desali	266135	Marango	14	96.020036	28.322403	G76		NIL	
931	Arunachal Pradesh	Lower Dibang Valley	Desali	Hunli-Desali	266132	Mariso	15	96.023739	28.313614	G76		NIL	
932	Arunachal Pradesh	Lower Dibang Valley	Desali	Hunli-Desali	266136	Desali H.Q.	87	96.011069	28.292153	G77	113	B	Desali H.Q.
933	Arunachal Pradesh	Lower Dibang Valley	Desali	Hunli-Desali	266129	Pika	11	96.016035	28.29742	G77		NIL	
934	Arunachal Pradesh	Lower Dibang Valley	Desali	Hunli-Desali	266127	New Chetani	15	96.018264	28.299468	G77		NIL	
935	Arunachal Pradesh	Lower Dibang Valley	Desali	Hunli-Desali	266105	Taloni	59	96.148052	28.274931	G78	78	B	Taloni
936	Arunachal Pradesh	Lower Dibang Valley	Desali	Hunli-Desali	266120	Necha	19	96.148052	28.303342	G78		NIL	
937	Arunachal Pradesh	Lower Dibang Valley	Desali	Hunli-Desali	266105	Chumduku	17	96.126098	28.272904	G78	29	B	Chumduku
938	Arunachal Pradesh	Lower Dibang Valley	Desali	Hunli-Desali	266102	Amonggo	12	96.136643	28.265245	G78		NIL	
939	Arunachal Pradesh	Lower Dibang Valley	Desali	Hunli-Desali	266137	Chuluni	41	96.075087	28.293011	G79	68	B	Chuluni
940	Arunachal Pradesh	Lower Dibang Valley	Desali	Hunli-Desali	266112	Dopowa	27	96.070558	28.297372	G79		NIL	
941	Arunachal Pradesh	Lower Dibang Valley	Desali	Hunli-Desali	266118	Mitaka	37	96.050964	28.314083	G80	63	B	Mitaka
942	Arunachal Pradesh	Lower Dibang Valley	Desali	Hunli-Desali	266095	Rungo	26	96.047822	28.30495	G80		NIL	
943	Arunachal Pradesh	Lower Dibang Valley	Desali	Hunli-Desali	266099	Duchuli	30	96.062508	28.30605	G80	48	B	Duchuli
944	Arunachal Pradesh	Lower Dibang Valley	Desali	Hunli-Desali	266093	Sulongo	18	96.052487	28.309154	G80		NIL	
945	Arunachal Pradesh	Lower Dibang Valley	Desali	Hunli-Desali	266092	Akanda	27	96.029887	28.284616	G81	35	B	Akanda
946	Arunachal Pradesh	Lower Dibang Valley	Desali	Hunli-Desali	266128	Theyapra	8	96.038281	28.294948	G81		NIL	




रामेश्वर धरिवाल
RAMESHWAR DHARIWAL
 Director (T-1) USOF.
 Director (T-1) USOF.
 सूचनाएं विभाग, भारत सरकार
 Deptt. of Telecom, Govt. of India
 नई दिल्ली / New Delhi


Sr. No.	State Name	District Name	Sub District Name	CD Block Name	Village Code	Village Name	Total Population of Village	LONG	LAT	Cluster No	Effective PoP	Site Type	Tower Location
947	Arunachal Pradesh	Lower Dibang Valley	Hunli	Hunli-Desali	266074	Boongo (65 K.M.)	85	95.94928	28.229408	G82	117	B	Boongo (65 K.M.)
948	Arunachal Pradesh	Lower Dibang Valley	Hunli	Hunli-Desali	266072	Chelska (82 K.M.)	19	95.961333	28.259541	G82		NIL	
949	Arunachal Pradesh	Lower Dibang Valley	Hunli	Hunli-Desali	266073	Androni (73 K.M.)	13	95.96736	28.247488	G82		NIL	
950	Arunachal Pradesh	Lower Dibang Valley	Roing	Roing-Koronu	266258	Meyopa	42	95.909083	28.232781	G83	48	B	Meyopa
951	Arunachal Pradesh	Lower Dibang Valley	Hunli	Hunli-Desali	266075	Chepahu (52 K.M. Point)	6	95.891596	28.206162	G83		NIL	
952	Arunachal Pradesh	Lower Dibang Valley	Roing	Roing-Koronu	266142	Gimbo (28 K.M. Point)	61	95.851105	28.188294	G84	103	B	Gimbo (28 K.M. Point)
953	Arunachal Pradesh	Lower Dibang Valley	Roing	Roing-Koronu	266279	Miuliati	42	95.852277	28.182153	G84		NIL	
954	Arunachal Pradesh	Lower Dibang Valley	Roing	Roing-Koronu	266256	Idi-Ano village	52	95.883514	28.16036	G85	107	B	Idi-Ano village
955	Arunachal Pradesh	Lower Dibang Valley	Roing	Roing-Koronu	266255	Khumu	25	95.870075	28.155639	G85		NIL	
956	Arunachal Pradesh	Lower Dibang Valley	Roing	Roing-Koronu	266257	Kesha	30	95.896953	28.158544	G85		NIL	
957	Arunachal Pradesh	Lower Dibang Valley	Roing	Roing-Koronu	266260	Nage	36	95.822857	28.177431	G86	43	B	Nage
958	Arunachal Pradesh	Lower Dibang Valley	Roing	Roing-Koronu	266261	5 K.M. Point	7	95.823589	28.173103	G86		NIL	
959	Arunachal Pradesh	Lower Dibang Valley	Roing	Roing-Koronu	266247	Lokhauw	191	95.914024	27.980569	G91	318	B	Lokhauw
960	Arunachal Pradesh	Lower Dibang Valley	Roing	Roing-Koronu	266249	Ajwuya	127	95.901311	27.970036	G91		NIL	
961	Arunachal Pradesh	Lower Dibang Valley	Roing	Roing-Koronu	266253	Asenga	226	95.944897	28.0089	G92	360	B	Asenga
962	Arunachal Pradesh	Lower Dibang Valley	Roing	Roing-Koronu	266252	Chipuano	134	95.941628	28.000183	G92		NIL	
963	Arunachal Pradesh	Lower Dibang Valley	Roing	Roing-Koronu	266250	Mimi Village	67	95.937269	27.990013	G93	116	B	Mimi Village
964	Arunachal Pradesh	Lower Dibang Valley	Roing	Roing-Koronu	266251	Asami	49	95.938722	27.995098	G93		NIL	
965	Arunachal Pradesh	Lower Dibang Valley	Roing	Roing-Koronu	266231	Sanggo	151	95.848282	28.01798	G94	280	B	Sanggo
966	Arunachal Pradesh	Lower Dibang Valley	Roing	Roing-Koronu	266230	Dolong	129	95.847556	28.012895	G94		NIL	


 भारतीय दूरसंचार
RAMESHWAR DHARIWAL
 निदेशक (टी-1) दूरसंचार क्षेत्र.
 Director (T-1) USOF
 दूरसंचार विभाग, भारत सरकार
 Deptt. of Telecom, Govt. of India
 नई दिल्ली/New Delhi



Sr. No.	State Name	District Name	Sub District Name	CD Block Name	Village Code	Village Name	Total Population of Village	LONG	LAT	Cluster No	Effective Pop	Site Type	Tower Location
967	Arunachal Pradesh	Lower Dibang Valley	Roring	Roring-Koronu	266295	Bogong	103	95.890474	28.06288	G96	198	B	Bogong
968	Arunachal Pradesh	Lower Dibang Valley	Roring	Roring-Koronu	266294	Luyi Gite	95	95.884192	28.066711	G96		NIL	
969	Arunachal Pradesh	Lower Dibang Valley	Roring	Roring-Koronu	266165	Balek II	95	95.87427	28.080379	G97	132	B	Balek II
970	Arunachal Pradesh	Lower Dibang Valley	Roring	Roring-Koronu	266167	Balingo	37	95.872978	28.071339	G97		NIL	
971	Arunachal Pradesh	Lower Dibang Valley	Roring	Roring-Koronu	266166	Meka Kaku	40	95.881372	28.087482	G98	47	B	Meka Kaku
972	Arunachal Pradesh	Lower Dibang Valley	Roring	Roring-Koronu	266168	Lupong	7	95.886538	28.079734	G98		NIL	
973	Arunachal Pradesh	Kurung Kumey	Longding Koling (Piporang)	Piporang	265839	Haimachi	134	93.628442	28.171994	G99	201	B	Haimachi
974	Arunachal Pradesh	Kurung Kumey	Longding Koling (Piporang)	Piporang	265836	Neorum	67	93.63485	28.146486	G99		NIL	
975	Arunachal Pradesh	Upper Subansiri	Daporijo	Daporijo	263137	Pisa - II	93	94.175115	28.019616	G63	224	B	Pisa - II
976	Arunachal Pradesh	Upper Subansiri	Daporijo	Daporijo	263130	Date-Rijo	73	94.162857	28.036778	G63		NIL	
977	Arunachal Pradesh	Upper Subansiri	Daporijo	Daporijo	263143	Pakdam	58	94.175933	28.016347	G63		NIL	
978	Arunachal Pradesh	Lower Subansiri	Pistana	Ziro-II	264975	Dem - II	226	93.667992	27.589414	G68	359	B	Dem - II
979	Arunachal Pradesh	Lower Subansiri	Pistana	Ziro-II	264978	Seya	133	93.696578	27.591756	G68		NIL	
980	Arunachal Pradesh	West Siang	Tirbin	Tirbin	263634	Essi Bege	82	94.516448	28.021521	GG9	144	B	Essi Bege
981	Arunachal Pradesh	West Siang	Tirbin	Tirbin	263635	Essi Yordo	62	94.518234	28.026682	GG9		NIL	
982	Arunachal Pradesh	Kurung Kumey	Longding Koling (Piporang)	Piporang	265832	Samba Karsang	228	93.650025	28.092747	H10	316	B	Samba Karsang
983	Arunachal Pradesh	Kurung Kumey	Longding Koling (Piporang)	Piporang	265833	Raba Karsang	88	93.635942	28.101092	H10		NIL	
984	Arunachal Pradesh	Kurung Kumey	Longding Koling (Piporang)	Piporang	265850	Pilua	267	93.779264	28.122814	H12	443	B	Pilua
985	Arunachal Pradesh	Kurung Kumey	Longding Koling (Piporang)	Piporang	265848	Tami	176	93.790689	28.115558	H12		NIL	
986	Arunachal Pradesh	Kurung Kumey	Longding Koling (Piporang)	Piporang	265847	Haina	170	93.764717	28.053036	H13	322	B	Haina
987	Arunachal Pradesh	Kurung Kumey	Longding Koling (Piporang)	Piporang	265842	Bageam (Baojam)	152	93.742242	28.056344	H13		NIL	




 रामेश्वर धरिवाल
RAMESHWAR DHARIWAL
 निदेशक (टी-1) यू.एन.ओ.ए.
 Director (T-1) USOF
 सूचना विभाग, भारत सरकार
 Deptt. of Telecom, Govt. of India
 नई दिल्ली/New Delhi

Sr. No.	State Name	District Name	Sub District Name	CD Block Name	Village Code	Village Name	Total Population of Village	LONG	LAT	Cluster No	Effective Pop	Site Type	Tower Location
988	Arunachal Pradesh	West Siang	Tirbin	Tirbin	263633	Essi Riche	74	94.526372	28.023506	HHH1	136	B	Essi Riche
989	Arunachal Pradesh	West Siang	Tirbin	Tirbin	263637	Essi Like	62	94.539074	28.023109	HHH1		NIL	
990	Arunachal Pradesh	West Siang	Yomcha	Liromba	263566	Tabyor Gadi	90	94.59157	28.054873	HHH4	135	B	Tabyor Gadi
991	Arunachal Pradesh	West Siang	Yomcha	Liromba	263565	Bopu Gadi	45	94.588295	28.059339	HHH4		NIL	
992	Arunachal Pradesh	Papum Pare	Leporiang	Sagalee	262567	Bee	119	93.306417	27.244593	J10	206	B	Bee
993	Arunachal Pradesh	Papum Pare	Leporiang	Sagalee	262569	Rachi	57	93.308286	27.233475	J10		NIL	
994	Arunachal Pradesh	Papum Pare	Leporiang	Sagalee	262668	Diaso	30	93.32179	27.237607	J10		NIL	
995	Arunachal Pradesh	Papum Pare	Leporiang	Sagalee	262671	Yareso	141	93.319029	27.258955	J11	158	B	Yareso
996	Arunachal Pradesh	Papum Pare	Leporiang	Sagalee	262672	Talliso	17	93.306791	27.264314	J11		NIL	
997	Arunachal Pradesh	Papum Pare	Leporiang	Sagalee	262681	Sharik	68	93.356574	27.250191	J12	149	B	Sharik
998	Arunachal Pradesh	Papum Pare	Leporiang	Sagalee	262683	Alw Tuda	52	93.352351	27.245842	J12		NIL	
999	Arunachal Pradesh	Papum Pare	Leporiang	Sagalee	262682	Pare-Hapa	29	93.368221	27.25655	J12		NIL	
1000	Arunachal Pradesh	Papum Pare	Leporiang	Sagalee	262677	Budhso	197	93.344981	27.273808	J13	260	B	Budhso
1001	Arunachal Pradesh	Papum Pare	Leporiang	Sagalee	262675	Bikur	63	93.337982	27.275497	J13		NIL	
1002	Arunachal Pradesh	Papum Pare	Leporiang	Sagalee	262663	Leporiang H.O.	189	93.339042	27.279125	J14	268	B	Leporiang H.O.
1003	Arunachal Pradesh	Papum Pare	Leporiang	Sagalee	262665	Hellepaid	79	93.354483	27.292751	J14		NIL	
1004	Arunachal Pradesh	Papum Pare	Sagalee	Sagalee	262565	Upper Karoi - I	135	93.491257	27.206498	J15	243	B	Upper Karoi - I
1005	Arunachal Pradesh	Papum Pare	Sagalee	Sagalee	262566	Lower Karoi - II	108	93.49444	27.201327	J15		NIL	
1006	Arunachal Pradesh	Papum Pare	Sagalee	Sagalee	262617	Langchung - II	94	93.425669	27.232922	J16	162	B	Langchung - II
1007	Arunachal Pradesh	Papum Pare	Leporiang	Sagalee	262646	Dolo-Hote	68	93.411022	27.225139	J16		NIL	
1008	Arunachal Pradesh	Papum Pare	Sagalee	Sagalee	262608	Kulubu	91	93.447045	27.228867	J17	143	B	Kulubu
1009	Arunachal Pradesh	Papum Pare	Sagalee	Sagalee	262616	Langchung - I	52	93.435212	27.237121	J17		NIL	
1010	Arunachal Pradesh	Papum Pare	Sagalee	Sagalee	262569	Cherso	49	93.450333	27.222775	J19	91	B	Cherso
1011	Arunachal Pradesh	Papum Pare	Sagalee	Sagalee	262568	Bumbum	42	93.454545	27.218565	J19		NIL	
1012	Arunachal Pradesh	Papum Pare	Sagalee	Sagalee	262600	Apop-Sango	117	93.526736	27.297828	J20	178	B	Apop-Sango
1013	Arunachal Pradesh	Papum Pare	Sagalee	Sagalee	262599	Apop - II	61	93.513608	27.277574	J20		NIL	
1014	Arunachal Pradesh	Papum Pare	Taraso	Sagalee	262418	Ramghat Forest Camp	103	93.431086	26.965417	J21	188	B	Ramghat Forest Camp
1015	Arunachal Pradesh	Papum Pare	Taraso	Balijan	262425	yerchum	85	93.437741	26.957284	J21		NIL	
1016	Arunachal Pradesh	Papum Pare	Taraso	Balijan	262419	Dullang	30	93.46766	27.000524	J26	50	B	Dullang
1017	Arunachal Pradesh	Papum Pare	Taraso	Balijan	262420	Dwr Rabog	20	93.466217	27.015377	J26		NIL	
1018	Arunachal Pradesh	Papum Pare	Taraso	Balijan	262411	Lower Taraso	334	93.403914	26.984792	J27	599	B	Lower Taraso
1019	Arunachal Pradesh	Papum Pare	Taraso	Balijan	262424	Bormai	126	93.393341	26.977495	J27		NIL	
1020	Arunachal Pradesh	Papum Pare	Taraso	Balijan	262423	Bormai Nishti	139	93.397794	26.992675	J27		NIL	
1021	Arunachal Pradesh	Papum Pare	Taraso	Balijan	262414	Jullang	70	93.38065	26.985365	J28	131	B	Jullang
1022	Arunachal Pradesh	Papum Pare	Taraso	Balijan	262415	Pota	61	93.381564	26.995538	J28		NIL	



राधेश्वर धरिवाल
RAMESHWAR DHARIWAL
 निदेशक (सी-1) डी.एस.जी.एच.
 Director (T-1) USOF
 सूचनाएं विभाग, भारत सरकार
 Deptt. of Telecom, Govt. of India
 नई दिल्ली / New Delhi

Sr. No.	State Name	District Name	Sub District Name	CD Block Name	Village Code	Village Name	Total Population of Village	LONG	LAT	Cluster No	Effective Pop	Site Type	Tower Location
1023	Arunachal Pradesh	Papum Pare	Taraso	Balijan	262417	Diderso	37	93.43394	27.008655	J30	70	B	Diderso
1024	Arunachal Pradesh	Papum Pare	Taraso	Balijan	262430	Lengso	33	93.421016	27.007989	J30		NIL	
1025	Arunachal Pradesh	Papum Pare	Taraso	Balijan	262408	Songri	73	93.395049	27.008401	J31	200	B	Songri
1026	Arunachal Pradesh	Papum Pare	Taraso	Balijan	262409	Shungso	64	93.38536	27.013778	J31		NIL	
1027	Arunachal Pradesh	Papum Pare	Taraso	Balijan	262410	Gera	63	93.387946	27.021511	J31		NIL	
1028	Arunachal Pradesh	Papum Pare	Toru	Sagalee	262553	Tashi	91	93.648795	27.224471	J39	211	B	Tashi
1029	Arunachal Pradesh	Papum Pare	Toru	Sagalee	262564	Sangrik	47	93.636323	27.239577	J39		NIL	
1030	Arunachal Pradesh	Papum Pare	Toru	Sagalee	262554	Pach Hapa	73	93.643659	27.225911	J39		NIL	
1031	Arunachal Pradesh	Papum Pare	Sagalee	Sagalee	262579	Langfer -II	71	93.605429	27.232148	J40	113	B	Langfer -II
1032	Arunachal Pradesh	Papum Pare	Sagalee	Sagalee	262578	Langfer -I (Lengpak)	42	93.59465	27.236717	J40		NIL	
1033	Arunachal Pradesh	Papum Pare	Sagalee	Sagalee	262618	Rigio	82	93.575133	27.219719	J42	147	B	Rigio
1034	Arunachal Pradesh	Papum Pare	Sagalee	Sagalee	262582	Dabi	65	93.577664	27.226747	J42		NIL	
1035	Arunachal Pradesh	Papum Pare	Kakoi	Kimin	262760	Boginadi	116	94.107381	27.448872	J45	125	B	Boginadi
1036	Arunachal Pradesh	Papum Pare	Kakoi	Kimin	262759	Boginadi Forest Beat	9	94.107325	27.448869	J45		NIL	
1037	Arunachal Pradesh	Papum Pare	Kimin	Kimin	262742	Nyokriang	31	93.932228	27.352991	J46	33	B	Nyokriang
1038	Arunachal Pradesh	Papum Pare	Kimin	Kimin	262745	Bomch-Bomte	2	93.861174	27.361981	J46		NIL	
1039	Arunachal Pradesh	Papum Pare	Mengio	Mengio	262687	Nakar(Nakap)	178	93.546253	27.393361	J51	329	B	Nakar(Nakap)
1040	Arunachal Pradesh	Papum Pare	Mengio	Mengio	262686	Pilla-III	151	93.549456	27.403658	J51		NIL	
1041	Arunachal Pradesh	Kurung Kumey	Tali	Tali	265905	Hapak	167	93.722397	28.015833	K10	293	B	Hapak
1042	Arunachal Pradesh	Kurung Kumey	Tali	Tali	265882	Sodak	126	93.722133	28.00458	K10		NIL	
1043	Arunachal Pradesh	Kurung Kumey	Tali	Tali	265871	Hopik/Moglang	110	93.738022	27.999139	K11	195	B	Hopik/Moglang
1044	Arunachal Pradesh	Kurung Kumey	Tali	Tali	265883	Hokpak	85	93.736743	27.992537	K11		NIL	
1045	Arunachal Pradesh	Kurung Kumey	Tali	Tali	265887	Roing	459	93.743544	27.968067	K12	831	B	Roing
1046	Arunachal Pradesh	Kurung Kumey	Tali	Tali	265866	Loa	372	93.739442	27.972425	K12		NIL	
1047	Arunachal Pradesh	Kurung Kumey	Tali	Tali	265885	Biyar	144	93.718383	27.962023	K14	237	B	Biyar
1048	Arunachal Pradesh	Kurung Kumey	Tali	Tali	265886	Cholo	93	93.723484	27.965165	K14		NIL	
1049	Arunachal Pradesh	Kurung Kumey	Tali	Tali	265891	Yorda	278	93.700061	27.94957	K15	474	B	Yorda





 राष्ट्रीय धारिता
RAMESHWAR DHARIWAL
 निदेशक (टी-1) यू.एन.ओ.एफ.
 Director (T-1) USOF
 सूचना विभाग, भारत सरकार
 Deptt. of Telecom, Govt. of India
 नई दिल्ली/New Delhi

Sr. No.	State Name	District Name	Sub District Name	CD Block Name	Village Code	Village Name	Total Population of Village	LONG	LAT	Cluster No	Effective Pop	Site Type	Tower Location
1050	Arunachal Pradesh	Kurung Kumey	Tali	Tali	265893	Pitayarlo	196	93.693224	27.940243	K15		NIL	
1051	Arunachal Pradesh	Kurung Kumey	Tali	Tali	265884	Tagongpuk	264	93.71099	27.942731	K16	399	B	Tagongpuk
1052	Arunachal Pradesh	Kurung Kumey	Tali	Tali	265895	Jhome	135	93.722053	27.943772	K16		NIL	
1053	Arunachal Pradesh	Kurung Kumey	Tali	Tali	265894	Lota	265	93.7063	27.932915	K17	407	B	Lota
1054	Arunachal Pradesh	Kurung Kumey	Tali	Tali	265889	Lengdi	140	93.712447	27.927692	K17		NIL	
1055	Arunachal Pradesh	Kurung Kumey	Tali	Tali	265890	Kopin	2	93.722594	27.919164	K17		NIL	
1056	Arunachal Pradesh	Kurung Kumey	Chambang	Chambang	265532	Sangching Nyoriang	84	93.715946	27.885447	K18	205	B	Sangching Nyoriang
1057	Arunachal Pradesh	Kurung Kumey	Chambang	Chambang	265551	Takeng	42	93.724391	27.878047	K18		NIL	
1058	Arunachal Pradesh	Kurung Kumey	Chambang	Chambang	265533	Payer	79	93.7325	27.884787	K18		NIL	
1059	Arunachal Pradesh	Kurung Kumey	Tali	Tali	265888	Lodokore	501	93.752983	27.878186	K19	645	B	Lodokore
1060	Arunachal Pradesh	Kurung Kumey	Chambang	Chambang	265529	Korayer-II	64	93.74789	27.871234	K19		NIL	
1061	Arunachal Pradesh	Kurung Kumey	Chambang	Chambang	265528	Korayer-I	80	93.75793	27.877198	K19		NIL	
1062	Arunachal Pradesh	Kurung Kumey	Yangte	Sangram	265272	Malaring	96	93.627372	27.760645	K20	144	B	Malaring
1063	Arunachal Pradesh	Kurung Kumey	Yangte	Sangram	265273	Nidley Happa	48	93.64093	27.755051	K20		NIL	
1064	Arunachal Pradesh	Kurung Kumey	Chambang	Chambang	265552	Pirayer	56	93.661186	27.7793	K21	67	B	Pirayer
1065	Arunachal Pradesh	Kurung Kumey	Chambang	Chambang	265554	Riambang	11	93.676156	27.794614	K21		NIL	
1066	Arunachal Pradesh	Kurung Kumey	Chambang	Chambang	265507	Palap	137	93.731186	27.743056	K22	210	B	Palap
1067	Arunachal Pradesh	Kurung Kumey	Palin	Palin	265219	Yerlo	73	93.722915	27.738598	K22		NIL	
1068	Arunachal Pradesh	Kurung Kumey	Chambang	Chambang	265511	Sanglo Putung	73	93.690171	27.779305	K25	145	B	Sanglo Putung
1069	Arunachal Pradesh	Kurung Kumey	Chambang	Chambang	265521	Duguk	72	93.701164	27.768806	K25		NIL	



रामेश्वर धारिवाल
RAMESHWAR DHARIVAL
 Director (T-1) USOF
 Director (T-1) USOF
 Deptt. of Telecom, Govt. of India
 नई दिल्ली/New Delhi

Sr. No.	State Name	District Name	Sub District Name	CD Block Name	Village Code	Village Name	Total Population of Village	LONG	LAT	Cluster No	Effective Pop	Site Type	Tower Location
1070	Arunachal Pradesh	Kurung Kumey	Chambang	Chambang	265509	Tudh-Bath III	145	93.708752	27.77484	K26	258	B	Tudh-Bath III
1071	Arunachal Pradesh	Kurung Kumey	Chambang	Chambang	265508	Tudubat	113	93.709758	27.768458	K26		NIL	
1072	Arunachal Pradesh	Kurung Kumey	Phassang	Nyapin	265421	Pate	105	93.742461	27.751631	K27	198	B	Pate
1073	Arunachal Pradesh	Kurung Kumey	Chambang	Chambang	265537	Kamrong - I	93	93.746528	27.745158	K27		NIL	
1074	Arunachal Pradesh	Kurung Kumey	Chambang	Chambang	265517	Delling	107	93.700564	27.798265	K28	189	B	Delling
1075	Arunachal Pradesh	Kurung Kumey	Chambang	Chambang	265516	Tangtanpuring	82	93.699928	27.793252	K28		NIL	
1076	Arunachal Pradesh	Kurung Kumey	Chambang	Chambang	265518	Rongterite	121	93.726403	27.775117	K29	225	B	Rongterite
1077	Arunachal Pradesh	Kurung Kumey	Chambang	Chambang	265534	Asupinja	104	93.732553	27.788789	K29		NIL	
1078	Arunachal Pradesh	Kurung Kumey	Chambang	Chambang	265506	Shaatey	294	93.744235	27.784638	K30	501	B	Shaatey
1079	Arunachal Pradesh	Kurung Kumey	Chambang	Chambang	265524	Dengdeng	118	93.742186	27.7783	K30		NIL	
1080	Arunachal Pradesh	Kurung Kumey	Chambang	Chambang	265522	Gal - I	89	93.748131	27.784419	K30		NIL	
1081	Arunachal Pradesh	Kurung Kumey	Chambang	Chambang	265512	Tahu	88	93.734329	27.810892	K32	152	B	Tahu
1082	Arunachal Pradesh	Kurung Kumey	Chambang	Chambang	265527	Korayer	64	93.726289	27.811489	K32		NIL	
1083	Arunachal Pradesh	Kurung Kumey	Chambang	Chambang	265525	Nyoya	40	93.734536	27.820003	K33	77	B	Nyoya
1084	Arunachal Pradesh	Kurung Kumey	Chambang	Chambang	265519	Sangha	37	93.735383	27.823783	K33		NIL	
1085	Arunachal Pradesh	Kurung Kumey	Chambang	Chambang	265513	Padep	114	93.739919	27.815211	K34	257	B	Padap
1086	Arunachal Pradesh	Kurung Kumey	Chambang	Chambang	265514	Bodepu	44	93.743768	27.812382	K34		NIL	
1087	Arunachal Pradesh	Kurung Kumey	Chambang	Chambang	265520	Pahta	99	93.747541	27.807947	K34		NIL	
1088	Arunachal Pradesh	Kurung Kumey	Chambang	Chambang	265536	Tirpu	91	93.764936	27.817195	K35	248	B	Tirpu
1089	Arunachal Pradesh	Kurung Kumey	Chambang	Chambang	265503	Raseng Hapa	81	93.757917	27.80749	K35		NIL	



रामेश्वर धरिवाल
RAMESHWAR DHARIVAL
 निदेशक (टी-1) यू.ए.ओ.एफ.
 Director (T-1) USOF
 सूचना विभाग, भारत सरकार
 Deptt. of Telecom, Govt. of India
 नई दिल्ली, New Delhi


Sr. No.	State Name	District Name	Sub District Name	CD Block Name	Village Code	Village Name	Total Population of Village	LONG	LAT	Cluster No	Effective Pop	Site Type	Tower Location
1090	Arunachal Pradesh	Kurung Kumey	Chambang	Chambang	265523	Nyomi	76	93.760268	27.818245	K35		NIL	
1091	Arunachal Pradesh	Kurung Kumey	Tali	Tali	265900	Nyado	174	93.825797	27.943608	K36	220	B	Nyado
1092	Arunachal Pradesh	Kurung Kumey	Tali	Tali	265901	Magnia	45	93.833672	27.935256	K35		NIL	
1093	Arunachal Pradesh	Kurung Kumey	Tali	Tali	265903	Giba	213	93.862542	27.916628	K37	325	B	Giba
1094	Arunachal Pradesh	Kurung Kumey	Tali	Tali	265902	Neomi	112	93.84735	27.918851	K37		NIL	
1095	Arunachal Pradesh	Kurung Kumey	Gangte	Chambang	265610	Phacha	64	93.866768	27.902932	K39	186	B	Phacha
1096	Arunachal Pradesh	Kurung Kumey	Gangte	Chambang	265607	Sango II	63	93.868427	27.898551	K39		NIL	
1097	Arunachal Pradesh	Kurung Kumey	Gangte	Chambang	265609	Boa II	59	93.877335	27.90308	K39		NIL	
1098	Arunachal Pradesh	Kurung Kumey	Gangte	Chambang	265606	Sango	105	93.889289	27.895337	K41	174	B	Sango
1099	Arunachal Pradesh	Kurung Kumey	Gangte	Chambang	265584	Pha	69	93.892721	27.891088	K41		NIL	
1100	Arunachal Pradesh	Kurung Kumey	Tarak-Lengdi	Tali	265669	Korapu	102	93.800781	27.835031	K42	162	B	Korapu
1101	Arunachal Pradesh	Kurung Kumey	Tarak-Lengdi	Tali	265668	Galangputong	60	93.788636	27.834828	K42		NIL	
1102	Arunachal Pradesh	Kurung Kumey	Chambang	Chambang	265557	Poksa	88	93.764222	27.761908	K45	141	B	Polisa
1103	Arunachal Pradesh	Kurung Kumey	Chambang	Chambang	265504	Jakstara	53	93.760281	27.760128	K45		NIL	
1104	Arunachal Pradesh	Kurung Kumey	Chambang	Chambang	265501	Chambang	673	93.778747	27.776581	K46	768	B	Chambang
1105	Arunachal Pradesh	Kurung Kumey	Chambang	Chambang	265539	Tabitalu	95	93.774761	27.7758	K46		NIL	
1106	Arunachal Pradesh	Kurung Kumey	Chambang	Chambang	265540	Yeripu	80	93.771098	27.781911	K47	191	B	Yeripu
1107	Arunachal Pradesh	Kurung Kumey	Chambang	Chambang	265535	Cholo	72	93.764853	27.784064	K47		NIL	
1108	Arunachal Pradesh	Kurung Kumey	Chambang	Chambang	265502	Sonyokoto	39	93.779785	27.791249	K47		NIL	
1109	Arunachal Pradesh	Kurung Kumey	Chambang	Chambang	265544	Pujiharak	80	93.797164	27.764089	K48	138	B	Pujiharak



भारतीय दूरसंचार
RAMESHWAR DHARIWAL
 निदेशक (टी-1) दूर-संचार, दूर-संचार
 Director (T-1) USOF
 दूरसंचार विभाग, भारत सरकार
 Deptt. of Telecom, Govt. of India
 नई दिल्ली / New Delhi

Sr. No.	State Name	District Name	Sub District Name	CD Block Name	Village Code	Village Name	Total Population of Village	LONG	LAT	Cluster No	Effective Pop	Site Type	Tower Location
1110	Arunachal Pradesh	Kurung Kumey	Tarak-Lengdi	Tali	265672	Koit-Ratt	58	93.79575	27.759628	K48		NIL	
1111	Arunachal Pradesh	Kurung Kumey	Tarak-Lengdi	Tali	265651	Rabang Cityee	675	93.808244	27.764619	K49	764	B	Rabang Cityee
1112	Arunachal Pradesh	Kurung Kumey	Gangte	Chambang	265660	Huryung	54	93.808625	27.768033	K49		NIL	
1113	Arunachal Pradesh	Kurung Kumey	Tarak-Lengdi	Tali	265629	Mipum-Namching	35	93.81369	27.760287	K49		NIL	
1114	Arunachal Pradesh	Kurung Kumey	Tarak-Lengdi	Tali	265653	Puch-Pute	117	93.831534	27.776614	K50	250	B	Puch-Pute
1115	Arunachal Pradesh	Kurung Kumey	Tarak-Lengdi	Tali	265652	Gachi	88	93.820687	27.776869	K50		NIL	
1116	Arunachal Pradesh	Kurung Kumey	Tarak-Lengdi	Tali	265641	Hepu-Hapa	25	93.828385	27.772142	K50		NIL	
1117	Arunachal Pradesh	Kurung Kumey	Tarak-Lengdi	Tali	265671	Tarak-Lengdi	222	93.825017	27.767003	K51	342	B	Tarak-Lengdi
1118	Arunachal Pradesh	Kurung Kumey	Chambang	Chambang	265543	Rombang	120	93.820656	27.763464	K51		NIL	
1119	Arunachal Pradesh	Kurung Kumey	Gangte	Chambang	265616	Gai-III	120	93.827172	27.820992	K52	224	B	Gai-III
1120	Arunachal Pradesh	Kurung Kumey	Chambang	Chambang	265545	Harak II	104	93.816904	27.826975	K52		NIL	
1121	Arunachal Pradesh	Kurung Kumey	Gangte	Chambang	265613	Pokpu	120	93.849961	27.819106	K53	205	B	Pokpu
1122	Arunachal Pradesh	Kurung Kumey	Chambang	Chambang	265547	Bonglung	21	93.859147	27.817647	K53		NIL	
1123	Arunachal Pradesh	Kurung Kumey	Gangte	Chambang	265561	Tatum-Koter	64	93.857704	27.818359	K53		NIL	
1124	Arunachal Pradesh	Kurung Kumey	Gangte	Chambang	265619	Lengdi I	96	93.848248	27.85497	K54	166	B	Lengdi I
1125	Arunachal Pradesh	Kurung Kumey	Gangte	Chambang	265621	Talyer	70	93.839689	27.860205	K54		NIL	
1126	Arunachal Pradesh	Kurung Kumey	Gangte	Chambang	265617	Gai IV	86	93.851834	27.870353	K55	170	B	Gai IV
1127	Arunachal Pradesh	Kurung Kumey	Gangte	Chambang	265618	Talyer	84	93.854017	27.860738	K55		NIL	
1128	Arunachal Pradesh	Kurung Kumey	Gangte	Chambang	265612	Tagiaraha	90	93.866129	27.873345	K56	137	B	Tagiaraha
1129	Arunachal Pradesh	Kurung Kumey	Gangte	Chambang	265626	Korayer	47	93.862218	27.878313	K56		NIL	




 RAMESHWAR DHARIWAL
 निदेशक (टी-1) डी.एच.ओ.ए.
 Director (T-1) USOF
 कूरुंगम कुमैय, भारत सरकार
 Dept. of Telecom, Govt. of India
 नई दिल्ली / New Delhi

Sr. No.	State Name	District Name	Sub District Name	CD Block Name	Village Code	Village Name	Total Population of Village	LONG	LAT	Cluster No	Effective PoP	Site Type	Tower Location
1130	Arunachal Pradesh	Kurung Kumey	Gangte	Chambang	265615	Bungkung	126	93.866716	27.865961	K57	195	B	Bungkung
1131	Arunachal Pradesh	Kurung Kumey	Gangte	Chambang	265623	Yangte	69	93.865872	27.861309	K57		NIL	
1132	Arunachal Pradesh	Kurung Kumey	Gangte	Chambang	265622	Phoi	79	93.866881	27.856287	K570	126	B	Phoi
1133	Arunachal Pradesh	Kurung Kumey	Gangte	Chambang	265624	Yangte II	47	93.870858	27.859701	K570		NIL	
1134	Arunachal Pradesh	Kurung Kumey	Gangte	Chambang	265602	Rai	144	93.892825	27.874249	K58	344	B	Rai
1135	Arunachal Pradesh	Kurung Kumey	Gangte	Chambang	265600	Mencha	80	93.883517	27.869867	K58		NIL	
1136	Arunachal Pradesh	Kurung Kumey	Gangte	Chambang	265603	Rai II	120	93.892864	27.878978	K58		NIL	
1137	Arunachal Pradesh	Kurung Kumey	Gangte	Chambang	265625	Miebia	55	93.879412	27.850762	K59	95	B	Miebia
1138	Arunachal Pradesh	Kurung Kumey	Gangte	Chambang	265595	Lungchi	40	93.873789	27.839394	K59		NIL	
1139	Arunachal Pradesh	Kurung Kumey	Gangte	Chambang	265601	Gongbing	72	93.898295	27.872709	K60	143	B	Gongbing
1140	Arunachal Pradesh	Kurung Kumey	Gangte	Chambang	265596	Raiga	71	93.904094	27.870235	K60		NIL	
1141	Arunachal Pradesh	Kurung Kumey	Gangte	Chambang	265597	Raiga II	84	93.906683	27.866456	K61	150	B	Raiga II
1142	Arunachal Pradesh	Kurung Kumey	Gangte	Chambang	265599	Taya Rimpa	66	93.906983	27.862215	K61		NIL	
1143	Arunachal Pradesh	Kurung Kumey	Gangte	Chambang	265587	Gangte II	101	93.923302	27.867683	K62	180	B	Gangte II
1144	Arunachal Pradesh	Kurung Kumey	Gangte	Chambang	265583	Pukpe	79	93.930091	27.860258	K62		NIL	
1145	Arunachal Pradesh	Kurung Kumey	Gangte	Chambang	265591	Tamak poring	65	93.942103	27.869491	K63	82	B	Tamak poring
1146	Arunachal Pradesh	Kurung Kumey	Gangte	Chambang	265589	Banga Kotho	17	93.935359	27.872833	K63		NIL	
1147	Arunachal Pradesh	Kurung Kumey	Gangte	Chambang	265588	Paring	270	93.938851	27.856974	K65	281	B	Paring
1148	Arunachal Pradesh	Kurung Kumey	Gangte	Chambang	265598	Genchii	11	93.943011	27.862678	K65		NIL	
1149	Arunachal Pradesh	Kurung Kumey	Gangte	Chambang	265576	Gad	99	93.913775	27.841768	K66	169	B	Gad



रामेश्वर धारिवाल
RAMESHWAR DHARIWAL
 Director (T-1) USOF
 Deputy Director, New Delhi
 Deptt. of Telecom, Govt. of India

Sr. No.	State Name	District Name	Sub District Name	CD Block Name	Village Code	Village Name	Total Population of Village	LONG	LAT	Cluster No	Effective PoP	Site Type	Tower Location
1150	Arunachal Pradesh	Kurung Kumey	Gangte	Chambang	265590	Yorte	70	93.924916	27.842559	K66		NIL	
1151	Arunachal Pradesh	Kurung Kumey	Gangte	Chambang	265574	Kamrung-III	72	93.919858	27.832204	K67	104	B	Kamrung-III
1152	Arunachal Pradesh	Kurung Kumey	Gangte	Chambang	265585	Dayam Hapa	32	93.918244	27.825187	K67		NIL	
1153	Arunachal Pradesh	Kurung Kumey	Gangte	Chambang	265581	Ballo II	114	93.918717	27.8176	K68	160	B	Ballo II
1154	Arunachal Pradesh	Kurung Kumey	Gangte	Chambang	265578	Raibalo II	46	93.917408	27.82161	K68		NIL	
1155	Arunachal Pradesh	Kurung Kumey	Gangte	Chambang	265579	Raibalo III	100	93.907029	27.82538	K69	154	B	Raibalo III
1156	Arunachal Pradesh	Kurung Kumey	Gangte	Chambang	265572	Boring	39	93.899272	27.821251	K69		NIL	
1157	Arunachal Pradesh	Kurung Kumey	Sarli	Sarli	265704	Bala	15	93.900716	27.813864	K69		NIL	
1158	Arunachal Pradesh	Kurung Kumey	Gangte	Chambang	265593	Pakung	61	93.882204	27.833375	K70	94	B	Pakung
1159	Arunachal Pradesh	Kurung Kumey	Gangte	Chambang	265575	Lomak Hapa	33	93.895789	27.835497	K70		NIL	
1160	Arunachal Pradesh	Kurung Kumey	Gangte	Chambang	265611	Malin	120	93.875258	27.828639	K71	177	B	Malin
1161	Arunachal Pradesh	Kurung Kumey	Gangte	Chambang	265594	Tumhaming	57	93.874429	27.828959	K71		NIL	
1162	Arunachal Pradesh	Kurung Kumey	Gangte	Chambang	265568	Techipu	74	93.878946	27.804174	K72	145	B	Techipu
1163	Arunachal Pradesh	Kurung Kumey	Gangte	Chambang	265569	Higo II	71	93.873485	27.809821	K72		NIL	
1164	Arunachal Pradesh	Kurung Kumey	Gangte	Chambang	265564	Hidung Songo	64	93.866467	27.805566	K720	119	B	Hidung Songo
1165	Arunachal Pradesh	Kurung Kumey	Gangte	Chambang	265567	Tabum	55	93.860864	27.810259	K720		NIL	
1166	Arunachal Pradesh	Kurung Kumey	Gangte	Chambang	265570	Techipu Koto	100	93.871926	27.799561	K73	151	B	Techipu Koto
1167	Arunachal Pradesh	Kurung Kumey	Gangte	Chambang	265563	Tarha	51	93.862918	27.798304	K73		NIL	
1168	Arunachal Pradesh	Kurung Kumey	Tarak-Lengdi	Tali	265631	Bump-Hapa	58	93.842477	27.760975	K74	104	B	Bump-Hapa
1169	Arunachal Pradesh	Kurung Kumey	Gangte	Chambang	265562	Higio	46	93.843347	27.768039	K74		NIL	




 रामेश्वर धरिवाल
RAMESHWAR DHARIWAL
 निदेशक (टी-1) डी.एच.डी.एफ.
 Director (T-1) USOF
 डी.एच.डी.एफ., भारत सरकार
 Deptt. of Telecom, Govt. of India
 नई दिल्ली/Now Delhi

Sr. No.	State Name	District Name	Sub District Name	CD Block Name	Village Code	Village Name	Total Population of Village	LONG	LAT	Cluster No	Effective PoP	Site Type	Tower Location
1170	Arunachal Pradesh	Kurung Kumey	Tarak-Lengdi	Tali	265644	Cvuth	154	93.85231	27.754896	K75	235	B	Cvuth
1171	Arunachal Pradesh	Kurung Kumey	Tarak-Lengdi	Tali	265636	Dorduk (T-Tab)	81	93.858819	27.763263	K75		NIL	
1172	Arunachal Pradesh	Kurung Kumey	Tarak-Lengdi	Tali	265634	Pikte	96	93.862109	27.744613	K76	127	B	Pikte
1173	Arunachal Pradesh	Kurung Kumey	Tarak-Lengdi	Tali	265667	Tinibang	31	93.875544	27.746152	K76		NIL	
1174	Arunachal Pradesh	Lower Subansiri	Kamporijo	Tamen-Raga	265019	Nill Poto	61	93.900259	27.755557	K77	119	B	Nill Poto
1175	Arunachal Pradesh	Lower Subansiri	Kamporijo	Tamen-Raga	265058	Gep Yom	58	93.903846	27.747735	K77		NIL	
1176	Arunachal Pradesh	Kurung Kumey	Tarak-Lengdi	Tali	265646	Lolcee	76	93.870441	27.766056	K78	184	B	Lolcee
1177	Arunachal Pradesh	Kurung Kumey	Gangte	Chambang	265566	Gah-I	56	93.857789	27.776553	K78		NIL	
1178	Arunachal Pradesh	Kurung Kumey	Tarak-Lengdi	Tali	265633	Tapa-Poring	52	93.869352	27.777718	K78		NIL	
1179	Arunachal Pradesh	Kurung Kumey	Chambang	Chambang	265546	Lungchi	123	93.880722	27.783594	K79	157	B	Lungchi
1180	Arunachal Pradesh	Kurung Kumey	Gangte	Chambang	265571	Bomahapa	34	93.886681	27.789283	K79		NIL	
1181	Arunachal Pradesh	Kurung Kumey	Gangte	Chambang	265577	Raibalo	124	93.900117	27.7807	K80	186	B	Raibalo
1182	Arunachal Pradesh	Lower Subansiri	Kamporijo	Tamen-Raga	265052	Putu	62	93.911256	27.781256	K80		NIL	
1183	Arunachal Pradesh	Kurung Kumey	Gangte	Chambang	265573	Kamrong-II	54	93.893425	27.787636	K81	104	B	Kamrong-II
1184	Arunachal Pradesh	Lower Subansiri	Kamporijo	Tamen-Raga	265021	Pakh Rijo	50	93.89179	27.794606	K81		NIL	
1185	Arunachal Pradesh	Lower Subansiri	Kamporijo	Tamen-Raga	265064	Setha Pury	81	93.93278	27.82748	K82	159	B	Setha Pury
1186	Arunachal Pradesh	Lower Subansiri	Kamporijo	Tamen-Raga	265063	Daah Hill Top	78	93.93031	27.823598	K82		NIL	
1187	Arunachal Pradesh	Lower Subansiri	Kamporijo	Tamen-Raga	265041	Loktap	82	93.945894	27.793665	KKKK1	124	B	Loktap
1188	Arunachal Pradesh	Lower Subansiri	Kamporijo	Tamen-Raga	265040	Bomri Hapa	42	93.945424	27.78896	KKKK1		NIL	
1189	Arunachal Pradesh	Lower Subansiri	Kamporijo	Tamen-Raga	265077	Mengi Kabak II	56	93.914123	27.795525	KKKK5	90	B	Mengi Kabak II



Handwritten signature or mark.

रामेश्वर धरिवाल
RAMESHWAR DHARIMAL
 निदेशक (T-1) यू.एन.डी.ए.
 Director (T-1) USOF
 सूचना प्रसारण, भारत सरकार
 Deptt. of Telecom, Govt. of India
 नई दिल्ली / New Delhi

Sr. No.	State Name	District Name	Sub District Name	CD Block Name	Village Code	Village Name	Total Population of Village	LONG	LAT	Cluster No	Effective Pop	Site Type	Tower Location
1190	Arunachal Pradesh	Lower Subansiri	Kamporijo	Tamen-Raga	265075	Jop Hapa	34	93.914123	27.797906	KKKK6		NIL	
1191	Arunachal Pradesh	Lower Subansiri	Kamporijo	Tamen-Raga	265084	Pompulend	107	93.913329	27.789173	KKKK7	157	B	Pompulend
1192	Arunachal Pradesh	Lower Subansiri	Kamporijo	Tamen-Raga	265078	Byan Byap	50	93.911476	27.792614	KKKK7		NIL	
1193	Arunachal Pradesh	Lower Subansiri	Kamporijo	Tamen-Raga	265054	Tumporijo	130	93.923958	27.769965	LLLL1	165	B	Tumporijo
1194	Arunachal Pradesh	Lower Subansiri	Kamporijo	Tamen-Raga	265055	Ampar Rakhe	35	93.921841	27.765025	LLLL1		NIL	
1195	Arunachal Pradesh	Lower Subansiri	Kamporijo	Tamen-Raga	265056	Chudi Yom	56	93.947247	27.768201	LLLL2	93	B	Chudi Yom
1196	Arunachal Pradesh	Lower Subansiri	Kamporijo	Tamen-Raga	265050	Harakso	37	93.946188	27.762555	LLLL2		NIL	
1197	Arunachal Pradesh	Lower Subansiri	Kamporijo	Tamen-Raga	265102	Ajo Phab	15	93.938205	27.771426	RRRR7	29	B	Ajo Phab
1198	Arunachal Pradesh	Lower Subansiri	Kamporijo	Tamen-Raga	265035	Subnar	14	93.953892	27.732504	RRRR7		NIL	
1199	Arunachal Pradesh	Lower Subansiri	Kamporijo	Tamen-Raga	265039	Bugi	27	93.935544	27.6784	RRRR8	46	B	Bugi
1200	Arunachal Pradesh	Lower Subansiri	Kamporijo	Tamen-Raga	265044	Katri	19	93.936014	27.691573	RRRR8		NIL	
1201	Arunachal Pradesh	West Siang	Monigong	Monigong	263358	Korle	69	94.274275	28.772183	S1	182	B	Korle
1202	Arunachal Pradesh	West Siang	Mechuka	Monigong	263316	Monigong	46	94.280761	28.781853	S1		NIL	
1203	Arunachal Pradesh	West Siang	Monigong	Monigong	263353	Remang Village	67	94.285106	28.78735	S1		NIL	
1204	Arunachal Pradesh	West Siang	Monigong	Monigong	263375	Ruku	145	94.258314	28.743961	S3	228	B	Ruku
1205	Arunachal Pradesh	West Siang	Monigong	Monigong	263374	Gapur	83	94.260953	28.740272	S3		NIL	
1206	Arunachal Pradesh	West Siang	Monigong	Monigong	263393	Gahglong	91	94.253467	28.717944	S4	168	B	Gahglong
1207	Arunachal Pradesh	West Siang	Monigong	Monigong	263395	Saline	77	94.251944	28.713503	S4		NIL	
1208	Arunachal Pradesh	West Siang	Monigong	Monigong	263385	Pangri	62	94.283044	28.686777	S5	87	B	Pangri
1209	Arunachal Pradesh	West Siang	Monigong	Monigong	263391	Gekar	25	94.278047	28.692761	S5		NIL	
1210	Arunachal Pradesh	West Siang	Monigong	Monigong	263386	Komte	61	94.271622	28.655919	S6	97	B	Komte
1211	Arunachal Pradesh	West Siang	Monigong	Monigong	263351	Tabha	36	94.284735	28.658072	S6		NIL	
1212	Arunachal Pradesh	West Siang	Tato	Mechuka	263435	Lipo	119	94.469937	28.526922	S9	157	B	Lipo
1213	Arunachal Pradesh	West Siang	Tato	Mechuka	263432	Yapu	38	94.449189	28.509596	S9		NIL	
1214	Arunachal Pradesh	Lower Subansiri	Ziro (Sadar)	Ziro-1	264645	Zamra	1	Not Found	Not Found	SINGLE	1	A	Zamra
1215	Arunachal Pradesh	Tawang	Zemithang	Zemithang-Dudunghar	261390	Hanggang	4	91.668538	27.593124	SINGLE	4	A	Hanggang




 राष्ट्रीय संचार निगम लिमिटेड
RAMESHWAR DHARIWAL
 निदेशक (टी-1) सूचनाओं/सं.क.
 Director (T-1) USOF
 सूचना संचार विभाग, भारत सरकार
 Deptt. of Telecom, Govt. of India
 नई दिल्ली/New Delhi

Sr. No.	State Name	District Name	Sub District Name	CD Block Name	Village Code	Village Name	Total Population of Village	LONG	LAT	Cluster No	Effective Pop	Site Type	Tower Location
1216	Arunachal Pradesh	Dibang Valley	Anini	Anini-Mipi	265937	Achengo	5	Not Found	Not Found	SINGLE	5	A	Achengo
1217	Arunachal Pradesh	Lower Dibang Valley	Desali	Hunli-Desali	266095	Letongo	7	Not Found	Not Found	SINGLE	7	A	Letongo
1218	Arunachal Pradesh	Lower Dibang Valley	Koronu	Roing-Koronu	266355	Ejungoo	7	Not Found	Not Found	SINGLE	7	A	Ejungoo
1219	Arunachal Pradesh	West Siang	Tato	Mechuka	263436	Paum	8	94.510864	28.519411	SINGLE	8	A	Paum
1220	Arunachal Pradesh	East Kameng	Pizirang(Vico)	Pakke-Kessang	261959	Lumte	10	93.107594	27.140217	SINGLE	10	A	Lumte
1221	Arunachal Pradesh	Anjaw	Manchal	Manchal	266744	Long Jam	11	96.687064	28.078647	SINGLE	11	A	Long Jam
1222	Arunachal Pradesh	Papum Pare	Parang	Sagalee	262627	Qungte	11	Not Found	Not Found	SINGLE	11	A	Qungte
1223	Arunachal Pradesh	Lower Subansiri	Ziro (Sadiar)	Ziro-I	264592	Tarin	11	93.85402	27.52381	SINGLE	11	A	Tarin
1224	Arunachal Pradesh	Dibang Valley	Mipi	Anini-Mipi	265915	Ediya	11	Not Found	Not Found	SINGLE	11	A	Ediya
1225	Arunachal Pradesh	Upper Subansiri	Daporijo	Daporijo	263109	Cheha-Rijo	12	94.133198	27.920016	SINGLE	12	A	Cheha-Rijo
1226	Arunachal Pradesh	Kurung Kumey	Koloriang	Koloriang	265474	Relung	12	93.301318	27.93379	SINGLE	12	A	Relung
1227	Arunachal Pradesh	Upper Subansiri	Nacho	Nacho	262825	Poying	13	93.784743	28.380107	SINGLE	13	A	Poying
1228	Arunachal Pradesh	Dibang Valley	Anini	Anini-Mipi	265922	Atoto	13	95.989669	28.843042	SINGLE	13	A	Atoto
1229	Arunachal Pradesh	Chengiang	Namtok	Changlang	264142	Namdang(Namding-I)	13	95.692733	27.234506	SINGLE	13	A	Namdang(Namdang-I)
1230	Arunachal Pradesh	Dibang Valley	Mipi	Anini-Mipi	265908	Adali	14	95.813658	28.916949	SINGLE	14	A	Adali
1231	Arunachal Pradesh	Lohit	Chongkham	Chongkham	266506	Paseng	14	96.094963	27.733365	SINGLE	14	A	Paseng
1232	Arunachal Pradesh	Upper Subansiri	Limeking	Limeking	262784	Bodok	14	93.554079	28.341951	SINGLE	14	A	Bodok
1233	Arunachal Pradesh	West Siang	Gensl	Gensl	263697	Roma Village	14	94.366022	27.712639	SINGLE	14	A	Roma Village
1234	Arunachal Pradesh	Lower Dibang Valley	Hunli	Hunli-Desali	266086	Kebaboli	14	Not Found	Not Found	SINGLE	14	A	Kebaboli
1235	Arunachal Pradesh	Dibang Valley	Anini	Anini-Mipi	265952	Matoli	15	95.871936	28.777999	SINGLE	15	A	Matoli
1236	Arunachal Pradesh	Anjaw	Chaglagam	Chaglagam	266824	Kaey Maro	16	96.603456	28.295701	SINGLE	16	A	Kaey Maro
1237	Arunachal Pradesh	Anjaw	Hayuliang	Hayuliang	266693	Blom	16	96.579302	28.082226	SINGLE	16	A	Blom
1238	Arunachal Pradesh	Lower Dibang Valley	Hunli	Hunli-Desali	266056	Punli	17	95.923451	28.359412	SINGLE	17	A	Punli
1239	Arunachal Pradesh	Dibang Valley	Mipi	Anini-Mipi	265916	Engolin	17	Not Found	Not Found	SINGLE	17	A	Engolin
1240	Arunachal Pradesh	Tawang	Bongkhar	Mukto-Bongkhar	261604	Kharungdong	18	91.828882	27.539156	SINGLE	18	A	Kharungdong
1241	Arunachal Pradesh	Dibang Valley	Etalin	Etalin-Malinye	265981	Alney (Aloney)	18	95.929938	28.549046	SINGLE	18	A	Alney (Aloney)
1242	Arunachal Pradesh	Papum Pare	Parang	Sagalee	262640	Taipu	18	Not Found	Not Found	SINGLE	18	A	Taipu
1243	Arunachal Pradesh	Lohit	Tezu	Tezu	266409	Dabangam	21	96.219581	28.032705	SINGLE	21	A	Dabangam

रामेश्वर धरियाल
RAMESHWAR DHARIWAL
 डिरेक्टर (ई-1) यू.एन.ओ.एच.
 Director (T-1) USOF
 यू.एन.ओ.एच., भारत सरकार
 Deptt. of Telecom, Govt. of India
 नई दिल्ली/New Delhi



Sr. No.	State Name	District Name	Sub District Name	CD Block Name	Village Code	Village Name	Total Population of Village	LONG	LAT	Cluster No	Effective Pop	Site Type	Tower Location
1244	Arunachal Pradesh	West Kameng	Thrizino	Thrizino	261850	Diripam	22	92.684009	27.310655	SINGLE	22	A	Diripam
1245	Arunachal Pradesh	Lower Subansiri	Ziro (Sadar)	Ziro-I	264594	Tilba	22	Not Found	Not Found	SINGLE	22	A	Tilba
1246	Arunachal Pradesh	Lower Dibang Valley	Roing	Roing-Koronu	266270	Natipi	23	95.774913	28.169804	SINGLE	23	A	Natipi
1247	Arunachal Pradesh	Dibang Valley	Anelth	Anelth-Arzu	266004	Beruto Model village	23	95.812018	28.506169	SINGLE	23	A	Beruto Model village
1248	Arunachal Pradesh	Lower Dibang Valley	Desali	Hunli-Desali	266125	Hukanipengo	23	96.018264	28.355645	SINGLE	23	A	Hukanipengo
1249	Arunachal Pradesh	Anjaw	Walong	Walong	266898	Sarti L/camp	23	96.977547	28.020503	SINGLE	23	A	Sarti L/camp
1250	Arunachal Pradesh	West Siang	Kangku	Likabali	263748	Richi - Rite	23	94.478982	27.683001	SINGLE	23	A	Richi - Rite
1251	Arunachal Pradesh	East Kameng	Sejosa	Sejosa	261917	Taro Boso	24	93.076153	27.005713	SINGLE	24	A	Taro Boso
1252	Arunachal Pradesh	West Siang	Monigong	Monigong	263394	Panglum	24	94.242553	28.722269	SINGLE	24	A	Panglum
1253	Arunachal Pradesh	Anjaw	Hayuliang	Hayuliang	266704	Kabragam	24	Not Found	Not Found	SINGLE	24	A	Kabragam
1254	Arunachal Pradesh	Lower Subansiri	Ziro (Sadar)	Ziro-I	264595	Tarin Agya	25	Not Found	Not Found	SINGLE	25	A	Tarin Agya
1255	Arunachal Pradesh	Kurung Kumey	Koloriang	Koloriang	265473	Klodhriang	27	93.351486	27.898967	SINGLE	27	A	Klodhriang
1256	Arunachal Pradesh	Upper Subansiri	Nacho	Nacho	262806	Taro	27	93.893707	28.340879	SINGLE	27	A	Taro
1257	Arunachal Pradesh	West Siang	Mechuka	Mechuka	263327	Chorling	29	94.124195	28.601863	SINGLE	29	A	Chorling
1258	Arunachal Pradesh	Lower Dibang Valley	Roing	Roing-Koronu	266267	Elopa	29	95.819225	28.214116	SINGLE	29	A	Elopa
1259	Arunachal Pradesh	Dibang Valley	Mipi	Anini-Mipi	265918	Kamuyi	29	Not Found	Not Found	SINGLE	29	A	Kamuyi
1260	Arunachal Pradesh	Dibang Valley	Anini	Anini-Mipi	265936	Acheso	31	95.97448	28.921822	SINGLE	31	A	Acheso
1261	Arunachal Pradesh	Papum Pare	Segalee	Segalee	262583	Pachin	32	93.733617	27.139147	SINGLE	32	A	Pachin
1262	Arunachal Pradesh	Upper Siang	Singa	Singa-Gelling	263974	Simuling	32	95.182993	28.800127	SINGLE	32	A	Simuling
1263	Arunachal Pradesh	Papum Pare	Taraso	Balijan	262422	Kampung Reng	33	93.428354	26.994996	SINGLE	33	A	Kampung Reng
1264	Arunachal Pradesh	East Kameng	Khenewa	Khenewa	262197	Japu	33	Not Found	Not Found	SINGLE	33	A	Japu
1265	Arunachal Pradesh	Changlang	Yatdam	Changlang	264073	Kanglah	33	Not Found	Not Found	SINGLE	33	A	Kanglah
1266	Arunachal Pradesh	Dibang Valley	Mipi	Anini-Mipi	265911	Jingupu	35	Not Found	Not Found	SINGLE	35	A	Jingupu
1267	Arunachal Pradesh	Lower Subansiri	Pistana	Ziro-II	265004	Dora	36	93.625689	27.503407	SINGLE	36	A	Dora
1268	Arunachal Pradesh	Lower Subansiri	Kamporjo	Tamen-Raga	265068	Kunde	36	94.00109	27.869127	SINGLE	36	A	Kunde
1269	Arunachal Pradesh	Lower Subansiri	Ziro (Sadar)	Ziro-I	264615	Tarutahe	36	Not Found	Not Found	SINGLE	36	A	Tarutahe
1270	Arunachal Pradesh	Kurung Kumey	Nyapin	Nyapin	265392	Jiping	36	93.489934	27.680881	SINGLE	36	A	Jiping




रामेश्वर धारीवाल
RAMESHWAR DHARIWAL
 निदेशक (टी-1) यू.एन.ओ.एफ.
 Director (T-1) USOF
 दूरसंचार विभाग, भारत सरकार
 Deptt. of Telecom, Govt. of India
 नई दिल्ली/New Delhi


Sr. No.	State Name	District Name	Sub District Name	CD Block Name	Village Code	Village Name	Total Population of Village	LONG	LAT	Cluster No	Effective Pop	Site Type	Tower Location
1271	Arunachal Pradesh	West Kameng	Balemu	Kalakang	261888	Kharumali	37	92.163065	26.966534	SINGLE	37	A	Kharumali
1272	Arunachal Pradesh	Lohit	Wakro	Wakro	266483	Proshi	37	96.331724	27.753932	SINGLE	37	A	Proshi
1273	Arunachal Pradesh	West Kameng	Nafra	Nafra	261715	Sabang	38	92.76989	27.435662	SINGLE	38	A	Sabang
1274	Arunachal Pradesh	Upper Subansiri	Limking	Limking	262792	Redding Camp	39	93.447528	28.440542	SINGLE	39	A	Redding Camp
1275	Arunachal Pradesh	Changlang	Changlang	Changlang	264075	Panikheti	40	95.730236	27.185741	SINGLE	40	A	Panikheti
1276	Arunachal Pradesh	Lower Dibang Valley	Hunli	Hunli-Desali	266049	Chulugu	40	95.930339	28.308615	SINGLE	40	A	Chulugu
1277	Arunachal Pradesh	East Siang	Riga	Riga	263788	Ugens	43	95.094324	28.46524	SINGLE	43	A	Ugens
1278	Arunachal Pradesh	Kurung Kumey	Sarfi	Sarfi	265677	Malo	44	93.121013	27.956874	SINGLE	44	A	Malo
1279	Arunachal Pradesh	East Kameng	Bameng	Bameng	262114	Gidi Sullung	45	92.899152	27.477025	SINGLE	45	A	Gidi Sullung
1280	Arunachal Pradesh	Papum Pare	Toru	Sagalee	262557	Tamang	45	93.654985	27.263829	SINGLE	45	A	Tamang
1281	Arunachal Pradesh	East Kameng	Chayangtajo	Chayangtajo	262243	Paje Tassar	46	93.206497	27.793019	SINGLE	46	A	Paje Tassar
1282	Arunachal Pradesh	West Kameng	Dirang	Dirang	261673	Bishum Village	46	92.323047	27.400323	SINGLE	46	A	Bishum Village
1283	Arunachal Pradesh	Anjaw	Hawai	Walong	266959	7th K.M. Camp	46	Not Found	Not Found	SINGLE	46	A	7th K.M. Camp
1284	Arunachal Pradesh	Anjaw	Hawai	Walong	266961	12th K.M. Camp	46	96.93449	27.90747	SINGLE	46	A	12th K.M. Camp
1285	Arunachal Pradesh	Lower Dibang Valley	Desali	Hunli-Desali	266138	Chimaro	47	96.043447	28.262662	SINGLE	47	A	Chimaro
1286	Arunachal Pradesh	Dibang Valley	Mipli	Anini-Mipli	265909	Eriyan	47	Not Found	Not Found	SINGLE	47	A	Eriyan
1287	Arunachal Pradesh	West Kameng	Nafra	Nafra	261735	Slimathung	48	92.475703	27.40256	SINGLE	48	A	Slimathung
1288	Arunachal Pradesh	West Siang	Kaying	Kaying-Payum	263454	Pagak	48	94.694303	28.383194	SINGLE	48	A	Pagak
1289	Arunachal Pradesh	Anjaw	Walong	Walong	266897	Sethi	49	96.998933	28.07915	SINGLE	49	A	Sethi
1290	Arunachal Pradesh	Dibang Valley	Mipli	Anini-Mipli	265913	Ahungo	49	Not Found	Not Found	SINGLE	49	A	Ahungo
1291	Arunachal Pradesh	Kurung Kumey	Damin	Damin	265780	Damin Village	50	93.323714	28.052411	SINGLE	50	A	Damin Village
1292	Arunachal Pradesh	Kurung Kumey	Longding Koling (Pipsorang)	Pipsorang	265862	Kokso	50	93.5434	28.123525	SINGLE	50	A	Kokso
1293	Arunachal Pradesh	Upper Siang	Tuting	Tuting	263935	Tenggo	50	94.915501	28.948825	SINGLE	50	A	Tenggo
1294	Arunachal Pradesh	West Siang	Pidi	Mechuka	263405	Nutin	50	Not Found	Not Found	SINGLE	50	A	Nutin
1295	Arunachal Pradesh	Kurung Kumey	Phassang	Nyapin	265415	Yorung	50	Not Found	Not Found	SINGLE	50	A	Yorung
1296	Arunachal Pradesh	Kurung Kumey	Gangte	Chambang	265580	Ballo I	50	Not Found	Not Found	SINGLE	50	A	Ballo I
1297	Arunachal Pradesh	Papum Pare	Parang	Sagalee	262633	Sangia Gyabe	51	Not Found	Not Found	SINGLE	51	A	Sangia Gyabe
1298	Arunachal Pradesh	Kurung Kumey	Koloriang	Koloriang	265491	Sebi	51	93.461612	27.877346	SINGLE	51	A	Sebi




 राष्ट्रीय धारिता
RAMESHWAR DHARIWAL
 निदेशक (टी-1) ३.५५.३१.५५.
 Director (T-1) USOF
 सूचनाएं निदेश, भारत सरकार
 Deptt. of Telecom, Govt. of India
 नई दिल्ली/New Delhi


Sr. No.	State Name	District Name	Sub District Name	CD Block Name	Village Code	Village Name	Total Population of Village	LONG	LAT	Cluster No	Effective PoP	Site Type	Tower Location
1299	Arunachal Pradesh	Upper Subansiri	Limeking	Limeking	262783	Ging	52	93.591752	28.372066	SINGLE	52	A	Ging
1300	Arunachal Pradesh	Papum Pare	Kimin	Kimin	262729	Bukka - II	53	93.899942	27.264053	SINGLE	53	A	Bukka - II
1301	Arunachal Pradesh	Lower Dibang Valley	Dambuk	Dambuk	266321	Rasing	53	95.633958	28.251047	SINGLE	53	A	Rasing
1302	Arunachal Pradesh	Upper Subansiri	Maro	Baririjo	263302	Pani Muri	55	94.314392	27.906114	SINGLE	55	A	Pani Muri
1303	Arunachal Pradesh	East Siang	Kebang	Pangin	263806	Kallek	55	95.159522	28.096864	SINGLE	55	A	Kallek
1304	Arunachal Pradesh	Papum Pare	Taraso	Balijan	262425	Darribil	56	93.464115	26.953258	SINGLE	56	A	Darribil
1305	Arunachal Pradesh	Dibang Valley	Etalin	Etalin-Malimye	265985	Chanli	56	95.985302	28.557737	SINGLE	56	A	Chanli
1306	Arunachal Pradesh	Kurung Kumey	Nyapin	Nyapin	265387	Maching	57	93.48744	27.484483	SINGLE	57	A	Maching
1307	Arunachal Pradesh	Tawang	Thingbu	Jang-Thingbu	261611	Luguthang	58	92.187071	27.594777	SINGLE	58	A	Luguthang
1308	Arunachal Pradesh	Dibang Valley	Anelih	Anelih-Arzu	266005	Model Village	58	93.043172	27.375815	SINGLE	58	A	Model Village
1309	Arunachal Pradesh	West Siang	Mechuka	Mechuka	263346	Sorangdem	58	94.038883	28.592663	SINGLE	58	A	Sorangdem
1310	Arunachal Pradesh	Upper Subansiri	Daporijo	Daporijo	263105	Dagom	58	94.155263	27.951888	SINGLE	58	A	Dagom
1311	Arunachal Pradesh	West Siang	Darak	Darak	263463	Sijir Raksap	59	94.586759	28.23364	SINGLE	59	A	Sijir Raksap
1312	Arunachal Pradesh	East Siang	Kora	Ramle-Bango	263833	Tene Camp	59	95.02705	27.948645	SINGLE	59	A	Tene Camp
1313	Arunachal Pradesh	West Siang	Kangku	Likabali	263751	Nijir - Koche	61	94.553322	27.621055	SINGLE	61	A	Nijir - Koche
1314	Arunachal Pradesh	West Siang	Kangku	Likabali	263741	Pompek	61	Not Found	Not Found	SINGLE	61	A	Pompek
1315	Arunachal Pradesh	Changlang	Changlang	Changlang	264118	Langchuk	61	95.715555	27.097932	SINGLE	61	A	Langchuk
1316	Arunachal Pradesh	Papum Pare	Kakoi	Kimin	262758	Dirga Forest Range	62	94.079586	27.413817	SINGLE	62	A	Dirga Forest Range
1317	Arunachal Pradesh	West Siang	Payum	Kaying-Payum	269422	Meying	62	94.663622	28.485176	SINGLE	62	A	Meying
1318	Arunachal Pradesh	Upper Subansiri	Nacho	Nacho	262811	Mede	63	93.727597	28.396088	SINGLE	63	A	Mede
1319	Arunachal Pradesh	Lower Dibang Valley	Desali	Hunli-Desali	266115	Chuyuni Model village	63	96.093167	28.328525	SINGLE	63	A	Chuyuni Model village
1320	Arunachal Pradesh	Kurung Kumey	Chambang	Chambang	265526	Hatey	64	93.781767	27.891218	SINGLE	64	A	Hatey
1321	Arunachal Pradesh	West Siang	Tato	Mechuka	263429	Tagur	64	94.398278	28.456321	SINGLE	64	A	Tagur
1322	Arunachal Pradesh	Kurung Kumey	Tarak-Lengdi	Tali	265648	Gangte (Gente)	65	93.840406	27.715192	SINGLE	65	A	Gangte (Gente)
1323	Arunachal Pradesh	West Siang	Daring	Basar	263678	Echi Siku/Edijog	65	94.788441	27.905334	SINGLE	65	A	Echi Siku/Edijog
1324	Arunachal Pradesh	Kurung Kumey	Chambang	Chambang	265538	Kamrung II	66	93.751712	27.77185	SINGLE	66	A	Kamrung II




 रमेश्वर धरिवाल
RAMESHWAR DHARINWAL
 निदेशक (टी-1) यू.एन.ओ.एफ.
 Director (T-1) USOF
 सूचना विभाग, भारत सरकार
 Deptt. of Telecom, Govt. of India
 नई दिल्ली/New Delhi


Sr. No.	State Name	District Name	Sub District Name	CD Block Name	Village Code	Village Name	Total Population of Village	LONG	LAT	Cluster No	Effective Pop	Site Type	Tower Location
1325	Arunachal Pradesh	West Siang	Kangu	Likabelli	263736	Champak-chojo	66	94.324317	27.596864	SINGLE	66	A	Champak-chojo
1326	Arunachal Pradesh	West Siang	Monigong	Monigong	263369	Sukudom	67	94.363846	28.886364	SINGLE	67	A	Sukudom
1327	Arunachal Pradesh	West Siang	Lirumba	Lirumba	263526	Biru	67	94.836967	28.159606	SINGLE	67	A	Biru
1328	Arunachal Pradesh	Papum Pare	Leporiang	Sagalee	262678	Lower Sango	68	93.688436	27.103225	SINGLE	68	A	Lower Sango
1329	Arunachal Pradesh	Upper Subansiri	Chetam (Peer Yapu)	Giba	263044	Shak	68	Not Found	Not Found	SINGLE	68	A	Shak
1330	Arunachal Pradesh	Upper Subansiri	Chetam (Peer Yapu)	Giba	263051	Machi-Rijo	69	94.133346	28.049087	SINGLE	69	A	Machi-Rijo
1331	Arunachal Pradesh	Upper Subansiri	Puchi Geko	Puchi Geko	263161	Balekmuri	70	94.261912	27.861887	SINGLE	70	A	Balekmuri
1332	Arunachal Pradesh	Lohit	Sunpura	Tezu	266372	Tusegam	71	96.137539	28.032168	SINGLE	71	A	Tusegam
1333	Arunachal Pradesh	Kurung Kumey	Chambang	Chambang	265559	Haming	71	93.74454	27.857325	SINGLE	71	A	Haming
1334	Arunachal Pradesh	Upper Subansiri	Giba	Giba	263010	Puda	72	94.040504	28.128423	SINGLE	72	A	Puda
1335	Arunachal Pradesh	West Siang	Kaying	Kaying-Payum	263449	Tuying Village	72	94.558806	28.403008	SINGLE	72	A	Tuying Village
1336	Arunachal Pradesh	Dibang Valley	Anini	Anini-Miji	265924	Awango	72	95.958141	28.854461	SINGLE	72	A	Awango
1337	Arunachal Pradesh	Lohit	Chongkham	Chongkham	266510	Embong	72	96.176211	27.720927	SINGLE	72	A	Embong
1338	Arunachal Pradesh	East Kameng	Dissing-Passo	Sejosa	261919	New Dissing	72	Not Found	Not Found	SINGLE	72	A	New Dissing
1339	Arunachal Pradesh	Changlang	Manmao	Manmao	264154	Rima	73	96.20735	27.312803	SINGLE	73	A	Rima
1340	Arunachal Pradesh	Changlang	Changlang	Changlang	264122	Khikhang - Tong	74	95.81771	27.051121	SINGLE	74	A	Khikhang - Tong
1341	Arunachal Pradesh	West Kameng	Singchung	Singchung	261831	Sachida	75	92.566667	27.283333	SINGLE	75	A	Sachida
1342	Arunachal Pradesh	Kurung Kumey	Nyapin	Nyapin	265395	Kampu	75	92.926913	27.282198	SINGLE	75	A	Kampu
1343	Arunachal Pradesh	Kurung Kumey	Palin	Palin	265239	Choba (Jamin)	75	93.609697	27.726886	SINGLE	75	A	Choba (Jamin)
1344	Arunachal Pradesh	Lower Subansiri	Yazali	Ziro-I	264921	Phop	75	93.749729	27.355089	SINGLE	75	A	Phop
1345	Arunachal Pradesh	Lower Subansiri	Ziro (Sadar)	Ziro-I	264617	Siro Ago	75	93.910607	27.519561	SINGLE	75	A	Siro Ago
1346	Arunachal Pradesh	Upper Subansiri	Puchi Geko	Puchi Geko	263156	Pidilaa	75	94.214286	27.890058	SINGLE	75	A	Pidilaa
1347	Arunachal Pradesh	Lohit	Sunpura	Tezu	266373	Bedagam	77	96.143996	28.085762	SINGLE	77	A	Bedagam
1348	Arunachal Pradesh	Lower Subansiri	Kamporijo	Tamen-Raga	265067	Paga Hapa	78	93.960203	27.860959	SINGLE	78	A	Paga Hapa
1349	Arunachal Pradesh	Changlang	Yatdam	Changlang	264056	Datkan	78	95.86705	27.11051	SINGLE	78	A	Datkan




रामेश्वर धरिवाल
RAMESHWAR DHARIWAL
 Director (T-1) USOF
 Director of Telecom, Govt. of India
 नया दिल्ली / New Delhi

Sr. No.	State Name	District Name	Sub District Name	CD Block Name	Village Code	Village Name	Total Population of Village	LONG	LAT	Cluster No	Effective Pop	Site Type	Tower Location
1350	Arunachal Pradesh	Lower Dibang Valley	Roiing	Roiing-Koronu	266285	Iphiango(6 K.M. Point)	78	Not Found	Not Found	SINGLE	78	A	Iphiango(6 K.M. Point)
1351	Arunachal Pradesh	West Siang	Sibe	Gensi	263706	Yachungi	79	94.46436	27.728732	SINGLE	79	A	Yachungi
1352	Arunachal Pradesh	West Siang	Gensi	Gensi	263694	Litemori	80	94.567367	27.799906	SINGLE	80	A	Litemori
1353	Arunachal Pradesh	Changlang	Yatdam	Changlang	264057	Motong	80	95.676758	26.999681	SINGLE	80	A	Motong
1354	Arunachal Pradesh	Papum Pare	Parang	Sagalee	262642	Dadek	80	Not Found	Not Found	SINGLE	80	A	Dadek
1355	Arunachal Pradesh	West Siang	Monigong	Monigong	263359	Chingo	81	94.231872	28.785147	SINGLE	81	A	Chingo
1356	Arunachal Pradesh	Upper Subansiri	Barrijo	Barrijo	263275	Biggi Haji	81	94.362641	27.948081	SINGLE	81	A	Biggi Haji
1357	Arunachal Pradesh	Tirap	Kanubari	Kanubari	264510	Ngamding	81	95.32682	27.086183	SINGLE	81	A	Ngamding
1358	Arunachal Pradesh	Kurung Kumey	Tarak-Lengdi	Tali	265660	Tabu	81	Not Found	Not Found	SINGLE	81	A	Tabu
1359	Arunachal Pradesh	Changlang	Renuk	Manmao	264177	Ranghil	82	95.912011	27.095862	SINGLE	82	A	Ranghil
1360	Arunachal Pradesh	Papum Pare	Parang	Sagalee	262632	Taloriang	83	Not Found	Not Found	SINGLE	83	A	Taloriang
1361	Arunachal Pradesh	West Kameng	Kamengbari-Doimara	Thrizino	261880	Doimara	83	92.405861	26.973542	SINGLE	83	A	Doimara
1362	Arunachal Pradesh	Kurung Kumey	Parsi-Parlo	Parsi-Parlo	265737	Sobu	83	92.768719	27.305304	SINGLE	83	A	Sobu
1363	Arunachal Pradesh	Kurung Kumey	Parsi-Parlo	Parsi-Parlo	265753	Passik	83	93.508306	27.896778	SINGLE	83	A	Passik
1364	Arunachal Pradesh	Upper Subansiri	Daporijo	Daporijo	263145	Ade	83	94.190525	27.922286	SINGLE	83	A	Ade
1365	Arunachal Pradesh	Lower Dibang Valley	Desali	Hunli-Desali	266101	Donli	83	96.037593	28.298691	SINGLE	83	A	Donli
1366	Arunachal Pradesh	Lower Subansiri	Yazali	Ziro-II	264901	Kamcho Taram	84	93.784661	27.453536	SINGLE	84	A	Kamcho Taram
1367	Arunachal Pradesh	West Siang	Sibe	Gensi	263705	Yachungi Garuh	84	94.42484	27.745198	SINGLE	84	A	Yachungi Garuh
1368	Arunachal Pradesh	Upper Subansiri	Chetam (Peer Yapu)	Giba	263093	Hina	85	93.642047	27.830388	SINGLE	85	A	Hina
1369	Arunachal Pradesh	Upper Subansiri	Payeng	Taliha	262997	Linguline	86	94.140511	28.257249	SINGLE	86	A	Linguline
1370	Arunachal Pradesh	Anjaw	Hawali	Walong	266905	Lautul	86	96.740014	27.970197	SINGLE	86	A	Lautul
1371	Arunachal Pradesh	Lower Subansiri	Yazali	Ziro-II	264902	Seer	86	Not Found	Not Found	SINGLE	86	A	Seer
1372	Arunachal Pradesh	Changlang	Yatdam	Changlang	264066	Sakthetong	87	Not Found	Not Found	SINGLE	87	A	Sakthetong
1373	Arunachal Pradesh	Upper Subansiri	Siyum	Siyum	262850	Byammer	88	94.002666	28.27659	SINGLE	88	A	Byammer
1374	Arunachal Pradesh	East Kameng	Chayangtajo	Chayangtajo	262232	Nampe Bagang	89	93.1185	27.652078	SINGLE	89	A	Nampe Bagang




 रामेश्वर धारीवाल
RAMESHWAR DHARIWAL
 निदेशक (टी-1) डी.एच.ओ.एफ.
 Director (T-1) USOF
 सूचना विभाग, भारत सरकार
 Deptt. of Telecom, Govt. of India
 नई दिल्ली/New Delhi

Sr. No.	State Name	District Name	Sub District Name	CD Block Name	Village Code	Village Name	Total Population of Village	LONG	LAT	Cluster No	Effective Pop	Site Type	Tower Location
1375	Arunachal Pradesh	West Siang	Monigong	Monigong	263363	Yorkodom	89	94.25852	28.82095	SINGLE	89	A	Yorkodom
1376	Arunachal Pradesh	Tirap	Soha	Namsang	264430	Borak	89	95.630478	27.214742	SINGLE	89	A	Borak
1377	Arunachal Pradesh	Upper Subansiri	Chetam (Peer Yapu)	Giba	263077	Boging	90	93.992598	28.052075	SINGLE	90	A	Boging
1378	Arunachal Pradesh	West Kameng	Themabang	Dirang	261704	Cherrong	91	92.356434	27.356775	SINGLE	91	A	Cherrong
1379	Arunachal Pradesh	East Kameng	Dissing-Passo	Seljosa	261931	Tapaso	91	93.119091	27.06305	SINGLE	91	A	Tapaso
1380	Arunachal Pradesh	Upper Subansiri	Gite-Ripa	Dumporjio	263764	Kigimuri	92	94.330649	28.133445	SINGLE	92	A	Kigimuri
1381	Arunachal Pradesh	Anjaw	Manchal	Manchal	266785	Mangung	92	96.752155	28.001742	SINGLE	92	A	Mangung
1382	Arunachal Pradesh	West Siang	Lirumba	Lirumba	263529	Botak - Kayi	93	94.406247	28.176743	SINGLE	93	A	Botak - Kayi
1383	Arunachal Pradesh	Papum Pare	Parang	Sagalee	262639	Jope	93	Not Found	Not Found	SINGLE	93	A	Jope
1384	Arunachal Pradesh	Lower Subansiri	Yachuli	Ziro-II	264876	Proibrin Happa	94	93.805784	27.698695	SINGLE	94	A	Proibrin Happa
1385	Arunachal Pradesh	Kurung Kumey	Tali	Tali	265881	Sojam	94	93.908896	27.905647	SINGLE	94	A	Sojam
1386	Arunachal Pradesh	Kurung Kumey	Parsi-Parlo	Parsi-Parlo	265738	Tawriagriang	94	93.533312	27.944605	SINGLE	94	A	Tawriagriang
1387	Arunachal Pradesh	West Siang	Monigong	Monigong	263388	Yangrang	95	94.295637	28.715967	SINGLE	95	A	Yangrang
1388	Arunachal Pradesh	West Siang	Peyum	Kaying-Payum	263420	Reying	95	94.653969	28.451895	SINGLE	95	A	Reying
1389	Arunachal Pradesh	Upper Subansiri	Daporjio	Daporjio	263134	Pisa	96	94.149692	28.029342	SINGLE	96	A	Pisa
1390	Arunachal Pradesh	Changlang	Manmao	Manmao	261156	New Jukhi	96	95.840512	27.191218	SINGLE	96	A	New Jukhi
1391	Arunachal Pradesh	Changlang	Lyngek-Longtoi	Manmao	264179	New Longtoi	96	95.881034	27.256494	SINGLE	96	A	New Longtoi
1392	Arunachal Pradesh	Kurung Kumey	Tarak-Lengdi	Tali	265665	Padpa	97	93.808425	27.848169	SINGLE	97	A	Padpa
1393	Arunachal Pradesh	West Siang	Sibe	Gensi	263704	Lutak	97	94.461698	27.785423	SINGLE	97	A	Lutak
1394	Arunachal Pradesh	West Siang	Kamba	Darak	263479	Karbak Dabi	97	94.619236	28.195308	SINGLE	97	A	Karbak Dabi
1395	Arunachal Pradesh	Upper Subansiri	Chetam (Peer Yapu)	Giba	263049	Choktarjio	99	94.11119	28.085409	SINGLE	99	A	Choktarjio
1396	Arunachal Pradesh	East Siang	Boleng	Pangin	263785	Messing	99	94.80624	28.462426	SINGLE	99	A	Messing
1397	Arunachal Pradesh	Changlang	Khimiyong	Khimiyong	264046	Tongthung Havi	99	95.712634	26.952921	SINGLE	99	A	Tongthung Havi
1398	Arunachal Pradesh	Kurung Kumey	Tali	Tali	265899	Jha	100	93.792808	27.951011	SINGLE	100	A	Jha
1399	Arunachal Pradesh	Kurung Kumey	Gangte	Chambang	265565	Tungte	100	93.843882	27.795883	SINGLE	100	A	Tungte
1400	Arunachal Pradesh	West Siang	Mechuka	Mechuka	263339	Rapum	100	94.256045	28.532074	SINGLE	100	A	Rapum
1401	Arunachal Pradesh	West Siang	Monigong	Monigong	263389	Geching	101	94.297797	28.650517	SINGLE	101	A	Geching
1402	Arunachal Pradesh	Anjaw	Golliang	Hayuliang	266790	Nilang	101	96.65795	28.176139	SINGLE	101	A	Nilang
1403	Arunachal Pradesh	Anjaw	Golliang	Hayuliang	266793	Britgong	101	96.686464	28.139714	SINGLE	101	A	Britgong


RAMESHWAR DHARIWAL
 Director (T-1) USOF
 Deptt. of Telecom, Govt. of India
 New Delhi



Sr. No.	State Name	District Name	Sub District Name	CD Block Name	Village Code	Village Name	Total Population of Village	LONG	LAT	Cluster No	Effective Pop	Site Type	Tower Location
1404	Arunachal Pradesh	Papum Pare	Sagalee	Sagalee	262598	Apop-i	102	93.511264	27.316283	SINGLE	102	A	Apop-i
1405	Arunachal Pradesh	East Kameng	Richukrong	Bana	262014	New Longte Poubé	103	92.924672	27.326243	SINGLE	103	A	New Longte Poubé
1406	Arunachal Pradesh	Lower Subansiri	Dollungnuikh	Tamen-Raga	265107	Onga	103	94.129403	27.58159	SINGLE	103	A	Onga
1407	Arunachal Pradesh	West Siang	Sibe	Gensi	263700	Liduk	103	94.520882	27.8253	SINGLE	103	A	Liduk
1408	Arunachal Pradesh	Lohit	Tezu	Tezu	266422	Liago	104	Not Found	Not Found	SINGLE	104	A	Liago
1409	Arunachal Pradesh	Upper Subansiri	Taksing	Limeking	262775	Ojugu	105	93.242508	28.386181	SINGLE	105	A	Ojugu
1410	Arunachal Pradesh	East Kameng	Pizirang(Veol)	Pakke-Kessang	261976	Hote Veo	105	93.282863	27.353476	SINGLE	105	A	Hote Veo
1411	Arunachal Pradesh	Papum Pare	Mengio	Mengio	262693	Yajpu	106	93.560364	27.436833	SINGLE	106	A	Yajpu
1412	Arunachal Pradesh	Changlang	Vijaynagar	Khagam	264249	Buddhamandir	106	97.063958	27.260003	SINGLE	106	A	Buddhamandir
1413	Arunachal Pradesh	East Kameng	Pizirang(Veol)	Pakke-Kessang	261968	Pajewa	106	Not Found	Not Found	SINGLE	106	A	Pajewa
1414	Arunachal Pradesh	West Siang	Likabali	Likabali	263717	Siji Labour Camp	106	94.718872	27.749372	SINGLE	106	A	Siji Labour Camp
1415	Arunachal Pradesh	Kurung Kumey	Tarak-Lengdi	Tall	265627	Rembing	106	93.878906	27.779621	SINGLE	106	A	Rembing
1416	Arunachal Pradesh	Papum Pare	Kimin	Kimin	262732	Bele - III	107	93.95763	27.293375	SINGLE	107	A	Bele - III
1417	Arunachal Pradesh	Kurung Kumey	Parsi-Parlo	Parsi-Parlo	263754	Lumte Tacha- (Sepente)	107	93.546543	28.053581	SINGLE	107	A	Lumte Tacha- (Sepente)
1418	Arunachal Pradesh	Changlang	Lyngok-Longtoi	Mannao	264178	Lyngok	108	95.850078	27.269319	SINGLE	108	A	Lyngok
1419	Arunachal Pradesh	Lower Subansiri	Rega	Tamen-Raga	265158	Kisho	110	94.119152	27.822042	SINGLE	110	A	Kisho
1420	Arunachal Pradesh	West Siang	Kangku	Likabali	263744	Germe	110	94.41905	27.601292	SINGLE	110	A	Germe
1421	Arunachal Pradesh	Kurung Kumey	Gangte	Chambang	265620	Bindo	110	Not Found	Not Found	SINGLE	110	A	Bindo
1422	Arunachal Pradesh	East Kameng	Gyawe Purang	Pipu	262180	Talomlati	111	93.139535	27.460653	SINGLE	111	A	Talomlati
1423	Arunachal Pradesh	East Kameng	Sawa	Chayangtajo	262247	Bodhi	111	93.108186	27.599942	SINGLE	111	A	Bodhi
1424	Arunachal Pradesh	West Kameng	Balemu	Kalaktang	261885	1700 Chain PWD Camp	111	92.105097	26.925731	SINGLE	111	A	1700 Chain PWD Camp
1425	Arunachal Pradesh	Upper Siang	Singa	Singa-Gelling	263964	Nyokong	112	95.00035	28.888169	SINGLE	112	A	Nyokong
1426	Arunachal Pradesh	Papum Pare	Parang	Sagalee	262635	Pebehapa	112	Not Found	Not Found	SINGLE	112	A	Pebehapa
1427	Arunachal Pradesh	Papum Pare	Leporiarang	Sagalee	262664	Longyi Pುತ್ತung	113	93.344638	27.284176	SINGLE	113	A	Longyi Pುತ್ತung
1428	Arunachal Pradesh	Lower Subansiri	Ziro (Sadar)	Ziro-I	264593	Kijiang	115	Not Found	Not Found	SINGLE	115	A	Kijiang
1429	Arunachal Pradesh	Kurung Kumey	Sangram	Sangram	265326	Paching	116	93.540031	27.820558	SINGLE	116	A	Paching





RAMESHWAR DHARIMAL

 Director (T-1) USOF

 Deptt. of Telecom, Govt. of India

 New Delhi


Sr. No.	State Name	District Name	Sub District Name	CD Block Name	Village Code	Village Name	Total Population of Village	LONG	LAT	Cluster No	Effective Pop	Site Type	Tower Location
1430	Arunachal Pradesh	Upper Subansiri	Siyum	Siyum	262852	Lingi	116	94.046621	28.306594	SINGLE	116	A	Lingi
1431	Arunachal Pradesh	Kurung Kumey	Tali	Tali	265879	Hokpu	117	93.906267	27.941871	SINGLE	117	A	Hokpu
1432	Arunachal Pradesh	Changlang	Changlang	Changlang	264104	Ranglum	117	95.862565	27.076532	SINGLE	117	A	Ranglum
1433	Arunachal Pradesh	West Siang	Monigong	Monigong	263383	Sheet	118	94.307797	28.683717	SINGLE	118	A	Sheet
1434	Arunachal Pradesh	Papum Pare	Leporiang	Sagalee	262670	Moga-Hapa	119	93.323274	27.251793	SINGLE	119	A	Moga-Hapa
1435	Arunachal Pradesh	West Siang	Aalo	Aalo East	263592	Nigi	120	94.654511	28.126286	SINGLE	120	A	Nigi
1436	Arunachal Pradesh	East Kameng	Pakke-Kessang	Pakke-Kessang	261953	Passo Camp	121	93.131132	27.18421	SINGLE	121	A	Passo Camp
1437	Arunachal Pradesh	Papum Pare	Leporiang	Sagalee	262676	Pape	121	93.336003	27.257396	SINGLE	121	A	Pape
1438	Arunachal Pradesh	Papum Pare	Taraso	Balijan	262413	Sango	121	93.3556	27.01529	SINGLE	121	A	Sango
1439	Arunachal Pradesh	Kurung Kumey	Damin	Damin	265823	Sayang	121	93.376611	28.117356	SINGLE	121	A	Sayang
1440	Arunachal Pradesh	Upper Siang	Gelling	Singa-Gelling	263959	Bishing	121	95.057175	29.082581	SINGLE	121	A	Bishing
1441	Arunachal Pradesh	Changlang	Jairampur	Nampong	264234	Hetlong	121	96.028564	27.255869	SINGLE	121	A	Hetlong
1442	Arunachal Pradesh	Lower Subansiri	Yazali	Ziro-II	264911	Seer Hou	122	93.7666	27.420984	SINGLE	122	A	Seer Hou
1443	Arunachal Pradesh	Upper Subansiri	Taliba	Taliba	262958	Giri	123	94.290259	27.945928	SINGLE	123	A	Giri
1444	Arunachal Pradesh	Upper Subansiri	Paveng	Taliba	263002	Eche	123	Not Found	Not Found	SINGLE	123	A	Eche
1445	Arunachal Pradesh	Tirap	Laju	Laju	264575	Upper Chinhan	123	Not Found	Not Found	SINGLE	123	A	Upper Chinhan
1446	Arunachal Pradesh	West Kameng	Shergaon	Kalaktang	261780	Demachang	125	92.214147	26.946725	SINGLE	125	A	Demachang
1447	Arunachal Pradesh	West Siang	Monigong	Monigong	263360	Nema Sibbo	125	94.200572	28.805761	SINGLE	125	A	Nema Sibbo
1448	Arunachal Pradesh	West Siang	Tirbin	Tirbin	265629	Ngeni	126	94.557619	27.970711	SINGLE	126	A	Ngeni
1449	Arunachal Pradesh	West Siang	Kamba	Darak	263494	Sere Tali	126	94.66063	28.263496	SINGLE	126	A	Sere Tali
1450	Arunachal Pradesh	Lower Subansiri	Yazali	Ziro-II	264891	Takampassa	126	93.734031	27.361051	SINGLE	126	A	Takampassa
1451	Arunachal Pradesh	East Kameng	Lada	Kheneva	262085	Nabalang	127	92.77573	27.560263	SINGLE	127	A	Nabalang
1452	Arunachal Pradesh	Papum Pare	Kakoi	Kimin	262762	Tanio-Hapa	130	93.989154	27.403589	SINGLE	130	A	Tanio-Hapa
1453	Arunachal Pradesh	Papum Pare	Perang	Sagalee	262634	Pikyoriang	131	Not Found	Not Found	SINGLE	131	A	Pikyoriang
1454	Arunachal Pradesh	East Kameng	Pipu-Dipu	Pipu	262143	Lochung	131	93.088553	27.504414	SINGLE	131	A	Lochung
1455	Arunachal Pradesh	West Siang	Bagra	Aalo West	263766	Yamko Bagra	131	94.728914	28.082315	SINGLE	131	A	Yamko Bagra
1456	Arunachal Pradesh	Anjaw	Metengliang	Chaglagam	266849	Roiliang	133	96.529464	28.159714	SINGLE	133	A	Roiliang
1457	Arunachal Pradesh	Lower Dibang Valley	Roing	Roing-Koronu	266232	Arsang	133	95.849735	28.022339	SINGLE	133	A	Arsang
1458	Arunachal Pradesh	East Kameng	Dissing-Passo	Sejosa	261918	Namorah	133	93.125183	26.934514	SINGLE	133	A	Namorah
1459	Arunachal Pradesh	East Kameng	Pakke-Kessang	Pakke-Kessang	261937	Keko	135	93.209878	27.146592	SINGLE	135	A	Keko




RAMESHWAR DHARIWAL
 Director (IT-I) USOF
 Deptt. of Telecom, Govt. of India
 New Delhi

Sr. No.	State Name	District Name	Sub District Name	CD Block Name	Village Code	Village Name	Total Population of Village	LONG	LAT	Cluster No	Effective PoP	Site Type	Tower Location
1460	Arunachal Pradesh	Upper Subansiri	Taliha	Taliha	262917	Tikringkamara	137	94.079673	28.166537	SINGLE	137	A	Tikringkamara
1461	Arunachal Pradesh	Tirap	Dadam	Khonsa	264491	Boakfoam I	137	95.413678	26.917576	SINGLE	137	A	Boakfoam I
1462	Arunachal Pradesh	Kurung Kumey	Longding Koling (Pipsorang)	Pipsorang	265863	Keyang	138	93.617589	28.239322	SINGLE	138	A	Keyang
1463	Arunachal Pradesh	Changlang	Vijoynagar	Khagam	264243	Ramnagar	138	96.93766	27.230388	SINGLE	138	A	Ramnagar
1464	Arunachal Pradesh	Kurung Kumey	Longding Koling (Pipsorang)	Pipsorang	265859	Nikbia	139	93.550872	28.091192	SINGLE	139	A	Nikbia
1465	Arunachal Pradesh	West Siang	Pidi	Mechuka	263398	Barbo	139	94.404983	28.551869	SINGLE	139	A	Barbo
1466	Arunachal Pradesh	Papum Pare	Gumto	Doimukh	262521	Bogoli	139	93.838695	27.186937	SINGLE	139	A	Bogoli
1467	Arunachal Pradesh	West Siang	Tirbin	Tirbin	263627	Lutak	142	94.578467	27.990567	SINGLE	142	A	Lutak
1468	Arunachal Pradesh	Changlang	Mannao	Mannao	264157	Old Jukhi	142	95.87065	27.165853	SINGLE	142	A	Old Jukhi
1469	Arunachal Pradesh	Kurung Kumey	Damin	Damin	265817	Galan	143	93.422541	28.105621	SINGLE	143	A	Galan
1470	Arunachal Pradesh	Kurung Kumey	Parsi-Parlo	Parsi-Parlo	265743	Nyokuriang	145	Not Found	Not Found	SINGLE	145	A	Nyokuriang
1471	Arunachal Pradesh	Kurung Kumey	Sangram	Sangram	265298	Hocho	149	93.471595	27.85879	SINGLE	149	A	Hocho
1472	Arunachal Pradesh	West Siang	Yoncha	Liromba	263555	Laggi Gamlin	149	94.561333	28.065522	SINGLE	149	A	Laggi Gamlin
1473	Arunachal Pradesh	West Siang	Jomlo Mobuk	Rumgong	263524	Sipeng	149	94.774561	28.219045	SINGLE	149	A	Sipeng
1474	Arunachal Pradesh	Kurung Kumey	Nyapin	Nyapin	265391	Boksa	150	93.482504	27.722254	SINGLE	150	A	Boksa
1475	Arunachal Pradesh	East Siang	Kora	Ramle-Bango	263836	Lipin	150	94.979583	27.846283	SINGLE	150	A	Lipin
1476	Arunachal Pradesh	East Kameng	Dissing-Passo	Sejosa	261932	Passo	150	92.99633	27.005097	SINGLE	150	A	Passo
1477	Arunachal Pradesh	Lower Dibang Valley	Dambuk	Dambuk	266300	Tipo	151	95.612393	28.039195	SINGLE	151	A	Tipo
1478	Arunachal Pradesh	West Siang	Liromba	Liromba	263548	Rise	152	94.445061	28.079556	SINGLE	152	A	Rise
1479	Arunachal Pradesh	Upper Siang	Gelling	Singa-Gelling	263963	Norbudling	153	94.973406	29.127742	SINGLE	153	A	Norbudling
1480	Arunachal Pradesh	Lower Dibang Valley	Roing	Roing-Koronu	266211	Bangkong	154	95.784752	27.990074	SINGLE	154	A	Bangkong
1481	Arunachal Pradesh	Kurung Kumey	Tali	Tali	265875	Panlo	155	93.856855	28.034305	SINGLE	155	A	Panlo
1482	Arunachal Pradesh	Papum Pare	Parang	Sagalee	262629	Totpu - I	157	93.529534	27.350333	SINGLE	157	A	Totpu - I
1483	Arunachal Pradesh	East Kameng	Gyawe Purang	Pipu	262168	Serewa	160	93.119942	27.384492	SINGLE	160	A	Serewa
1484	Arunachal Pradesh	Tirap	Lawnu	Kanubari	264525	Kamnu	160	95.260333	26.999595	SINGLE	160	A	Kamnu
1485	Arunachal Pradesh	Upper Subansiri	Taliha	Taliha	262972	Dumping-Moring	161	94.039961	28.200921	SINGLE	161	A	Dumping-Moring
1486	Arunachal Pradesh	Upper Subansiri	Daporjo	Daporjo	263139	Mottu	162	94.156139	27.992292	SINGLE	162	A	Mottu
1487	Arunachal Pradesh	East Kameng	Bameng	Bameng	262110	Jawa Camp	163	93.038667	27.563508	SINGLE	163	A	Jawa Camp




रामेश्वर धरिवाल
RAMESHWAR DHARIWAL
 Director (T-1) USOF
 सूचनाएं विभाग, भारत सरकार
 Dept. of Telecom, Govt. of India
 नई दिल्ली / New Delhi

Sr. No.	State Name	District Name	Sub District Name	CD Block Name	Village Code	Village Name	Total Population of Village	LONG	LAT	Cluster No	Effective Pop	Site Type	Tower Location
1488	Arunachal Pradesh	Tirap	Kanubari	Kanubari	264509	Sangatham	163	95.231805	26.994075	SINGLE	163	A	Sangatham
1489	Arunachal Pradesh	Upper Siang	Palling	Tuting	263957	Palling H.Q.	165	94.782722	28.809086	SINGLE	165	A	Palling H.Q.
1490	Arunachal Pradesh	Changlang	Nampong	Nampong	264202	Sangwal	165	96.194206	27.402275	SINGLE	165	A	Sangwal
1491	Arunachal Pradesh	East Kameng	Chayangtajo	Chayangtajo	262222	Keyong	166	93.12981	27.729046	SINGLE	166	A	Keyong
1492	Arunachal Pradesh	Upper Subansiri	Chetam (Peer Yapu)	Giba	263088	Dabu	166	94.008414	27.982567	SINGLE	166	A	Dabu
1493	Arunachal Pradesh	Lower Subansiri	Kamponjo	Tamen-Raga	265069	Jully	166	94.09665	27.774892	SINGLE	166	A	Jully
1494	Arunachal Pradesh	East Siang	Boleng	Pangin	263785	Lissing	166	94.760536	28.485908	SINGLE	166	A	Lissing
1495	Arunachal Pradesh	East Kameng	Lada	Kheneva	262083	Sallang	166	92.788927	27.544182	SINGLE	166	A	Sallang
1496	Arunachal Pradesh	Papum Pare	Kakoi	Kimin	262755	Lower Jumli	167	93.993746	27.33497	SINGLE	167	A	Lower Jumli
1497	Arunachal Pradesh	West Siang	Yomcha	Liromba	263558	Tego Gamlin	169	94.597323	28.081329	SINGLE	169	A	Tego Gamlin
1498	Arunachal Pradesh	West Siang	Moniang	Moniung	263376	Jereling	176	94.337353	28.765453	SINGLE	176	A	Jereling
1499	Arunachal Pradesh	Changlang	Vijaynagar	Khagam	264245	Chidudi	179	96.953824	27.222201	SINGLE	179	A	Chidudi
1500	Arunachal Pradesh	Kurung Kumey	Damin	Damin	265786	Moruk	180	93.383094	27.983847	SINGLE	180	A	Moruk
1501	Arunachal Pradesh	Lower Subansiri	Pistana	Ziro-II	264986	Ekhataya	180	93.63575	27.567153	SINGLE	180	A	Ekhataya
1502	Arunachal Pradesh	East Siang	Kebang	Pangin	263804	Sissen	180	95.119373	28.143308	SINGLE	180	A	Sissen
1503	Arunachal Pradesh	Tirap	Kanubari	Kanubari	264504	Longnakhshie	180	95.26552	26.923512	SINGLE	180	A	Longnakhshie
1504	Arunachal Pradesh	Upper Subansiri	Gussar	Dumporijo	263238	Uli	181	94.227427	28.105564	SINGLE	181	A	Uli
1505	Arunachal Pradesh	Changlang	Vijaynagar	Khagam	264239	Dawodi	184	96.92023	27.223146	SINGLE	184	A	Dawodi
1506	Arunachal Pradesh	Kurung Kumey	Yangte	Sangram	265268	Rangha	185	Not Found	Not Found	SINGLE	185	A	Rangha
1507	Arunachal Pradesh	East Siang	Boleng	Pangin	263781	Supsing	186	94.903824	28.451163	SINGLE	186	A	Supsing
1508	Arunachal Pradesh	East Kameng	Bameng	Bameng	262122	Paksa	188	92.862311	27.588182	SINGLE	188	A	Paksa
1509	Arunachal Pradesh	Kurung Kumey	Koloriang	Koloriang	265444	Sangkun	189	93.434369	27.929061	SINGLE	189	A	Sangkun
1510	Arunachal Pradesh	Upper Subansiri	Siyum	Siyum	262889	Yebe	190	94.07822	28.358314	SINGLE	190	A	Yebe
1511	Arunachal Pradesh	Kurung Kumey	Damin	Damin	265799	Sejik	193	93.441441	28.157808	SINGLE	193	A	Sejik
1512	Arunachal Pradesh	East Kameng	Pipu-Dipu	Pipu	262152	Dafri	194	93.123336	27.502922	SINGLE	194	A	Dafri
1513	Arunachal Pradesh	Changlang	Namtok	Changlang	264146	Relangkan	194	95.68861	27.207199	SINGLE	194	A	Relangkan
1514	Arunachal Pradesh	Lower Subansiri	Kamporijo	Tamen-Raga	263038	Yattap	195	93.980709	27.748029	SINGLE	195	A	Yattap
1515	Arunachal Pradesh	Upper Subansiri	Talaha	Talaha	262965	Zingpu	195	94.082246	28.212756	SINGLE	195	A	Zingpu



भारतीय दूरसंचालन
 RAMESHWAR DHARIWAL
 निदेशक (टी-1) दूरसंचालन विभाग
 Director (T-1) USOF
 दूरसंचालन विभाग, भारत सरकार
 Deptt. of Telecom, Govt. of India
 नई दिल्ली / New Delhi

Sr. No.	State Name	District Name	Sub District Name	CD Block Name	Village Code	Village Name	Total Population of Village	LONG	LAT	Cluster No	Effective Pop	Site Type	Tower Location
1516	Arunachal Pradesh	East Kameng	Khenewa	Khenewa	262192	Margingla Camp	196	93.056756	27.611908	SINGLE	196	A	Margingla Camp
1517	Arunachal Pradesh	Papum Pare	Parang	Sagalee	262631	Parang(Paring)	196	Not Found	Not Found	SINGLE	196	A	Parang(Paring)
1518	Arunachal Pradesh	West Siang	Daring	Basar	263682	Zirido	197	94.842075	27.894396	SINGLE	197	A	Zirido
1519	Arunachal Pradesh	Anjaw	Metengliang	Chaglagam	266838	Metengliang	197	96.447854	28.099089	SINGLE	197	A	Metengliang
1520	Arunachal Pradesh	Tirap	Namsang	Namsang	264407	Longshong	201	Not Found	Not Found	SINGLE	201	A	Longshong
1521	Arunachal Pradesh	West Siang	Bagra	Aalo West	263775	Pushi Doko	210	94.705047	28.029128	SINGLE	210	A	Pushi Doko
1522	Arunachal Pradesh	East Siang	Mebo	Mebo	263915	Aohali	216	95.520728	28.256261	SINGLE	216	A	Aohali
1523	Arunachal Pradesh	Upper Siang	Mopom (Adipasi)	Mariyang	264029	Adipasi-Sikko	217	95.240744	28.360203	SINGLE	217	A	Adipasi-Sikko
1524	Arunachal Pradesh	Tirap	Namsang	Namsang	264411	Lamlo	217	Not Found	Not Found	SINGLE	217	A	Lamlo
1525	Arunachal Pradesh	Changlang	Namtok	Changlang	264145	Coffee Plantation (Old Yumchum)	219	95.725386	27.231022	SINGLE	219	A	Coffee Plantation (Old Yumchum)
1526	Arunachal Pradesh	Papum Pare	Parang	Sagalee	262638	Poteh	219	Not Found	Not Found	SINGLE	219	A	Poteh
1527	Arunachal Pradesh	East Kameng	Pakke-Kessang	Pakke-Kessang	261935	Gumte	220	93.171517	27.205189	SINGLE	220	A	Gumte
1528	Arunachal Pradesh	Kurung Kumey	Longding Koling (Pipsorang)	Pipsorang	265831	Tedung	222	93.688076	28.150759	SINGLE	222	A	Tedung
1529	Arunachal Pradesh	Changlang	Namtok	Changlang	264136	Longpha	225	95.647894	27.196471	SINGLE	225	A	Longpha
1530	Arunachal Pradesh	Tirap	Soha	Namsang	264431	Dongrong	227	95.619839	27.186054	SINGLE	227	A	Dongrong
1531	Arunachal Pradesh	Kurung Kumey	Tali	Tali	265874	Sartam	228	93.819183	28.005464	SINGLE	228	A	Sartam
1532	Arunachal Pradesh	Kurung Kumey	Palin	Palin	265227	Dokur	229	93.671192	27.680069	SINGLE	229	A	Dokur
1533	Arunachal Pradesh	Kurung Kumey	Longding Koling (Pipsorang)	Pipsorang	265864	New Zara	230	93.594572	28.120025	SINGLE	230	A	New Zara
1534	Arunachal Pradesh	Kurung Kumey	Longding Koling (Pipsorang)	Pipsorang	265845	Nayang	230	93.825892	28.061282	SINGLE	230	A	Nayang
1535	Arunachal Pradesh	East Kameng	Dissing-Passo	Sejosa	261923	Upper Dikai Mukh	231	93.252751	26.957336	SINGLE	231	A	Upper Dikai Mukh
1536	Arunachal Pradesh	Kurung Kumey	Longding Koling (Pipsorang)	Pipsorang	265844	Zara	232	93.757477	28.167602	SINGLE	232	A	Zara
1537	Arunachal Pradesh	Anjaw	Kibithoo	Walong	266870	Misal labour Camp	232	97.082485	28.252007	SINGLE	232	A	Misal labour Camp
1538	Arunachal Pradesh	West Siang	Payum	Kaying-Payum	263412	Gaming	237	94.669581	28.550031	SINGLE	237	A	Gaming
1539	Arunachal Pradesh	Kurung Kumey	Parsi-Parlo	Parsi-Parlo	265714	Tarik	237	93.479799	27.933906	SINGLE	237	A	Tarik




 रमेश्वर धरिवाल
 RAMESHWAR DHARIWAL
 निदेशक (टी-1) डी.एस.ओ.एफ.
 Director (T-1) USOF
 सूचनाएं विभाग, भारत सरकार
 Deptt. of Telecom, Govt. of India
 नई दिल्ली / New Delhi

Sr. No.	State Name	District Name	Sub District Name	CD Block Name	Village Code	Village Name	Total Population of Village	LONG	LAT	Cluster No	Effective PoP	Site Type	Tower Location
1540	Arunachal Pradesh	Kurung Kumey	Longding Kolling (Pipsorang)	Pipsorang	265853	Nyache	238	93.596828	28.016686	SINGLE	238	A	Nyache
1541	Arunachal Pradesh	West Siang	Tirbin	Tirbin	263614	Sodo Doko	242	94.61078	28.020011	SINGLE	242	A	Sodo Doko
1542	Arunachal Pradesh	East Kameng	Pizirang(Veo)	Pakke-Kessang	261979	Kamrung(Neeping)	252	93.029888	27.273673	SINGLE	252	A	Kamrung(Neeping)
1543	Arunachal Pradesh	Lower Subansiri	Yachuli	Ziro-II	264851	Nyuch	254	93.802608	27.531443	SINGLE	254	A	Nyuch
1544	Arunachal Pradesh	Kurung Kumey	Parsi-Parlo	Parsi-Parlo	265726	Langbang	258	Not Found	Not Found	SINGLE	258	A	Langbang
1545	Arunachal Pradesh	Anjaw	Kibithoo	Walong	266869	Musai	262	97.03115	28.264911	SINGLE	262	A	Musai
1546	Arunachal Pradesh	Kurung Kumey	Longding Kolling (Pipsorang)	Pipsorang	265849	Kaba	262	93.758917	28.103578	SINGLE	262	A	Kaba
1547	Arunachal Pradesh	Kurung Kumey	Longding Kolling (Pipsorang)	Pipsorang	265835	Koleng	263	93.642019	28.124575	SINGLE	263	A	Koleng
1548	Arunachal Pradesh	Changlang	Miao	Khagam	264279	Songkin II	265	96.271631	27.40674	SINGLE	265	A	Songkin II
1549	Arunachal Pradesh	Changlang	Vijaynagar	Khagam	264247	Twohut	266	96.968104	27.289953	SINGLE	266	A	Twohut
1550	Arunachal Pradesh	Kurung Kumey	Tali	Tali	265898	Dotte	270	93.764397	27.956997	SINGLE	270	A	Dotte
1551	Arunachal Pradesh	Kurung Kumey	Tali	Tali	265892	Jhapuk	271	93.671521	27.957714	SINGLE	271	A	Jhapuk
1552	Arunachal Pradesh	Tawang	Tawang	Tawang	261449	Mendrelling	279	91.812619	27.597824	SINGLE	279	A	Mendrelling
1553	Arunachal Pradesh	Kurung Kumey	Yangte	Sangram	265271	Dabo	282	Not Found	Not Found	SINGLE	282	A	Dabo
1554	Arunachal Pradesh	Kurung Kumey	Nyapin	Nyapin	265384	Lomte	283	93.419067	27.759994	SINGLE	283	A	Lomte
1555	Arunachal Pradesh	East Kameng	Pipu-Dipu	Pipu	262134	Pipu H.Q.	287	93.1457	27.532308	SINGLE	287	A	Pipu H.Q.
1556	Arunachal Pradesh	West Kameng	Balemu	Kalaktang	261883	Balemu H.Q.	287	Not Found	Not Found	SINGLE	287	A	Balemu H.Q.
1557	Arunachal Pradesh	East Kameng	Khenewa	Khenewa	262204	Jokhia	289	93.048622	27.637586	SINGLE	289	A	Jokhia
1558	Arunachal Pradesh	Kurung Kumey	Longding Kolling (Pipsorang)	Pipsorang	265846	Ha	289	93.793914	28.026586	SINGLE	289	A	Ha
1559	Arunachal Pradesh	Anjaw	Hawai	Walong	266926	Watong	289	96.788739	27.895388	SINGLE	289	A	Watong
1560	Arunachal Pradesh	Lower Dibang Valley	Roing	Roing-Koromu	266262	Yinkong	293	Not Found	Not Found	SINGLE	293	A	Yinkong
1561	Arunachal Pradesh	Papum Pare	Sagalee	Sagalee	262615	Khyate	294	93.399883	27.258663	SINGLE	294	A	Khyate
1562	Arunachal Pradesh	Lower Dibang Valley	Roing	Roing-Koromu	266228	Turung	299	95.841744	27.994735	SINGLE	299	A	Turung
1563	Arunachal Pradesh	Kurung Kumey	Parsi-Parlo	Parsi-Parlo	265719	Rengchi Porlang	301	93.504075	27.946339	SINGLE	301	A	Rengchi Porlang
1564	Arunachal Pradesh	Changlang	Vijaynagar	Khagam	264240	Phaparbari	317	96.964121	27.204219	SINGLE	317	A	Phaparbari
1565	Arunachal Pradesh	Tirap	Lawnu	Kanubari	264522	Naitong	321	95.322914	27.057876	SINGLE	321	A	Naitong



रामेश्वर धारिवाल
RAMESHWAR DHARIVAL
 निदेशक (टी-1) यू.ए.ओ.एफ.
 Director (T-1) USOF
 यू.ए.ओ.एफ. भारत सरकार
 Deptt. of Telecom, Govt. of India
 नई दिल्ली/New Delhi


Sr. No.	State Name	District Name	Sub District Name	CD Block Name	Village Code	Village Name	Total Population of Village	LONG	LAT	Cluster No	Effective Pop	Site Type	Tower Location
1566	Arunachal Pradesh	Changlang	Yatdam	Changlang	264067	Jongphohiate	322	95.657877	27.166955	SINGLE	322	A	Jongphohiate
1567	Arunachal Pradesh	Upper Siang	Tuting	Tuting	263937	Ningging	330	94.833269	28.954361	SINGLE	330	A	Ningging
1568	Arunachal Pradesh	Kurung Kumey	Tali	Tali	265873	Ruhi	338	93.793328	27.971808	SINGLE	338	A	Ruhi
1569	Arunachal Pradesh	Upper Siang	Katan	Geku	264034	Pongging	339	95.204219	28.182066	SINGLE	339	A	Pongging
1570	Arunachal Pradesh	Lower Dibang Valley	Tinali (Paglam)	Dambuk	266331	Anpum III	340	95.576378	27.995105	SINGLE	340	A	Anpum III
1571	Arunachal Pradesh	East Siang	Rebo-Pering	Pangin	263818	Mopit	345	94.931611	28.283825	SINGLE	345	A	Mopit
1572	Arunachal Pradesh	Tirap	Lawnu	Kanubari	264511	Rusa	359	95.254375	27.019819	SINGLE	359	A	Rusa
1573	Arunachal Pradesh	Kurung Kumey	Yangte	Sangram	265254	Nyoung	359	Not Found	Not Found	SINGLE	359	A	Nyoung
1574	Arunachal Pradesh	West Siang	Tirbin	Tirbin	263639	Tai	361	94.53355	27.97736	SINGLE	361	A	Tai
1575	Arunachal Pradesh	Lower Dibang Valley	Tinali (Paglam)	Dambuk	266339	Banggo	368	95.531642	27.950514	SINGLE	368	A	Banggo
1576	Arunachal Pradesh	Kurung Kumey	Longding Koling (Pipsorang)	Pipsorang	265837	Korapu	380	93.639294	28.204442	SINGLE	380	A	Korapu
1577	Arunachal Pradesh	Lower Dibang Valley	Tinali (Paglam)	Dambuk	266340	Mobuk	380	95.564109	27.953133	SINGLE	380	A	Mobuk
1578	Arunachal Pradesh	Lower Dibang Valley	Koronu	Roing-Koronu	266353	Anuboli	382	Not Found	Not Found	SINGLE	382	A	Anuboli
1579	Arunachal Pradesh	Anjaw	Walong	Walong	266901	Walong H.Q.	392	95.989839	28.134472	SINGLE	392	A	Walong H.Q.
1580	Arunachal Pradesh	Changlang	Yatdam	Changlang	264074	Wolom	407	95.695731	27.089687	SINGLE	407	A	Wolom
1581	Arunachal Pradesh	East Kameng	Pitang(Veo)	Paikhe-Kessang	261985	New Nere	409	93.059998	27.271164	SINGLE	409	A	New Nere
1582	Arunachal Pradesh	West Siang	Kaying	Kaying-Payum	263455	Kerang I	409	94.681922	28.324061	SINGLE	409	A	Kerang I
1583	Arunachal Pradesh	Changlang	Khimiyoung	Khimiyoung	264045	Jongji Hawi	414	95.764586	26.983543	SINGLE	414	A	Jongji Hawi
1584	Arunachal Pradesh	Kurung Kumey	Longding Koling (Pipsorang)	Pipsorang	265843	Nabiya	435	93.728219	28.131053	SINGLE	435	A	Nabiya
1585	Arunachal Pradesh	Kurung Kumey	Tali	Tali	265876	Tungmor	437	93.849987	27.99518	SINGLE	437	A	Tungmor
1586	Arunachal Pradesh	West Siang	Yomcha	Liromba	263557	Gamkak	437	94.555334	28.08768	SINGLE	437	A	Gamkak
1587	Arunachal Pradesh	Kurung Kumey	Longding Koling (Pipsorang)	Pipsorang	265840	Gyapin	439	93.654158	28.042144	SINGLE	439	A	Gyapin
1588	Arunachal Pradesh	Changlang	Diyun	Diyun	264343	Manabhum H.Q.	464	96.108673	27.558267	SINGLE	464	A	Manabhum H.Q.
1589	Arunachal Pradesh	Tirap	Lawnu	Kanubari	264523	Otongkhua	464	95.324272	27.064035	SINGLE	464	A	Otongkhua
1590	Arunachal Pradesh	East Kameng	Kheneva	Kheneva	262207	Jomoh	469	93.002914	27.631353	SINGLE	469	A	Jomoh
1591	Arunachal Pradesh	West Siang	Kaying	Kaying-Payum	263451	Tumbin	477	94.663603	28.427002	SINGLE	477	A	Tumbin
1592	Arunachal Pradesh	Tawang	Thingbu	Jang-Thingbu	261607	Mago	486	92.207939	27.688247	SINGLE	486	A	Mago
1593	Arunachal Pradesh	Lohit	Lekang (Mahadevpur)	Lekang (Mahadevpur)	266613	Kharira Chuk	519	95.819195	27.659897	SINGLE	519	A	Kharira Chuk




 रमेश्वर धरिवाल
RAMESHWAR DHARIMAL
 निदेशक (टी-1) यू.एच.ओ.एच.
 Director (T-1) USOF
 कूरुंग कुमेय जिला, भारत सरकार
 Dep't. of Telecom, Govt. of India
 नई दिल्ली/New Delhi

Sr. No.	State Name	District Name	Sub District Name	CD Block Name	Village Code	Village Name	Total Population of Village	LONG	LAT	Cluster No	Effective Pop	Site Type	Tower Location
1594	Arunachal Pradesh	Tirap	Khonsa	Khonsa	264434	Old Chanyak (Kolagaon)	561	95.633911	27.063156	SINGLE	561	A	Old Chanyak (Kolagaon)
1595	Arunachal Pradesh	Changlang	Miao	Khagam	264284	M'Pen I	612	96.273444	27.500822	SINGLE	612	A	M'Pen I
1596	Arunachal Pradesh	Upper Siang	Yingkiong	Yingkiong	263979	Gobuk	634	95.126807	28.57739	SINGLE	634	A	Gobuk
1597	Arunachal Pradesh	Lower Dibang Valley	Tinali (Paglam)	Dambuk	266330	Anpurn II	683	95.601561	28.012539	SINGLE	683	A	Anpurn II
1598	Arunachal Pradesh	West Siang	Tato	Mechuka	263444	Tato H.Q. (including Labour Camp)	748	94.389183	28.507456	SINGLE	748	A	Tato H.Q. (including Labour Camp)
1599	Arunachal Pradesh	Tirap	Pangchao	Pangchao	264555	Jagan	802	95.378467	26.686956	SINGLE	802	A	Jagan
1600	Arunachal Pradesh	Tirap	Wakka	Wakka	264560	Changghao	805	95.452339	26.757164	SINGLE	805	A	Changghao
1601	Arunachal Pradesh	Tirap	Wakka	Wakka	264563	Nginu	967	95.378314	26.835508	SINGLE	967	A	Nginu
1602	Arunachal Pradesh	Tirap	Longding	Niasa	264540	Longsom	995	95.308172	26.93509	SINGLE	995	A	Longsom
1603	Arunachal Pradesh	Tirap	Kanubari	Kanubari	264502	Banfera	1094	95.229936	26.948869	SINGLE	1094	B	Banfera
1604	Arunachal Pradesh	Tirap	Wakka	Wakka	264561	Khanu	1629	95.394622	26.760142	SINGLE	1629	B	Khanu
1605	Arunachal Pradesh	Lower Subansiri	Ziro (Sadar)	Ziro-I	264627	Tayuga	64	93.93813	27.553435	SSSS8	81	B	Tayuga
1606	Arunachal Pradesh	Lower Subansiri	Ziro (Sadar)	Ziro-I	264626	Rabil	3	93.937424	27.556964	SSSS8		NIL	
1607	Arunachal Pradesh	Lower Subansiri	Ziro (Sadar)	Ziro-I	264628	Salyoga	14	93.938483	27.550612	SSSS8		NIL	
1608	Arunachal Pradesh	West Siang	Tato	Mechuka	263431	Irgo	190	94.442417	28.476953	T1	295	B	Irgo
1609	Arunachal Pradesh	West Siang	Tato	Mechuka	263430	Tadogita	105	94.425878	28.477022	T1		NIL	
1610	Arunachal Pradesh	West Siang	Tato	Mechuka	263425	Tato Village	286	94.36064	28.507759	T2	341	B	Tato Village
1611	Arunachal Pradesh	West Siang	Tato	Mechuka	263440	Lower Hieyo	55	94.355836	28.513403	T2		NIL	
1612	Arunachal Pradesh	West Siang	Mechuka	Mechuka	263344	Gapo	95	94.311114	28.511664	T3	108	B	Gapo
1613	Arunachal Pradesh	West Siang	Mechuka	Mechuka	263345	Menying	13	94.314461	28.521428	T3		NIL	
1614	Arunachal Pradesh	Upper Subansiri	Limeking	Limeking	262794	Orak II	61	93.500341	28.364169	TTT19	102	B	Orak II
1615	Arunachal Pradesh	Upper Subansiri	Limeking	Limeking	262795	Orak III	41	93.510511	28.356905	TTT19		NIL	
1616	Arunachal Pradesh	West Siang	Payum	Kaying-Payum	263415	Yio	167	94.621628	28.506539	U6	298	B	Yio
1617	Arunachal Pradesh	West Siang	Payum	Kaying-Payum	263418	Molo	131	94.625914	28.502572	U6		NIL	
1618	Arunachal Pradesh	Upper Subansiri	Payeng	Taliha	262995	Pekiring	137	94.148502	28.275773	UUU2	214	B	Pekiring
1619	Arunachal Pradesh	Upper Subansiri	Payeng	Taliha	262993	Maki	77	94.167752	28.267419	UUU2		NIL	
1620	Arunachal Pradesh	Upper Subansiri	Payeng	Taliha	262998	Kargar-Maling	139	94.140148	28.251438	UUU3	200	B	Kargar-Maling





 रमेश्वर धरिवाल

RAMESHWAR DHARIWAL

 निदेशक (टी-1) यू.एन.ओ.ए.

 Director (T-1) USOF


 यू.एन.ओ.ए., भारत सरकार

 Deptt. of Telecom, Govt. of India

 नई दिल्ली / New Delhi

Sr. No.	State Name	District Name	Sub District Name	CD Block Name	Village Code	Village Name	Total Population of Village	LONG	LAT	Cluster No	Effective Pop	Site Type	Tower Location
1621	Arunachal Pradesh	Upper Subansiri	Payang	Talha	263000	Abisjobe	61	94.132521	28.249985	UUU3		NIL	
1622	Arunachal Pradesh	Upper Subansiri	Giba	Giba	263011	Lomigaling	71	94.071014	28.121158	UUU5	134	B	Lomigaling
1623	Arunachal Pradesh	Upper Subansiri	Giba	Giba	263013	Sarne-Yorlo	63	94.066171	28.132297	UUU5		NIL	
1624	Arunachal Pradesh	Lower Subansiri	Yazali	Ziro-II	264892	Pekir Passa	61	93.704354	27.432022	UUUU9	109	B	Pekir Passa
1625	Arunachal Pradesh	Lower Subansiri	Yazali	Ziro-II	264893	Nyilo	48	93.715999	27.426729	UUUU9		NIL	
1626	Arunachal Pradesh	Upper Subansiri	Limeking	Limeking	262790	Gelinceniak Camp	8	93.478828	28.350389	V5	12	B	Gelinceniak Camp
1627	Arunachal Pradesh	Upper Subansiri	Limeking	Limeking	262793	Orak Camp	4	93.494933	28.343803	V5		NIL	
1628	Arunachal Pradesh	Upper Subansiri	Limeking	Limeking	262788	Mapu	9	93.558647	28.354611	V6	12	B	Mapu
1629	Arunachal Pradesh	Upper Subansiri	Limeking	Limeking	262785	Nyare	3	93.550294	28.336194	V6		NIL	
1630	Arunachal Pradesh	Upper Subansiri	Limeking	Limeking	262798	Limeking H.Q.	376	93.594939	28.337847	V7	384	B	Limeking H.Q.
1631	Arunachal Pradesh	Upper Subansiri	Limeking	Limeking	262797	Makodo	8	93.572236	28.336906	V7		NIL	
1632	Arunachal Pradesh	Upper Subansiri	Nacho	Nacho	262828	Kojinalah	76	93.819658	28.337742	V8	92	B	Kojinalah
1633	Arunachal Pradesh	Upper Subansiri	Nacho	Nacho	262847	Kojup	16	93.801322	28.359578	V8		NIL	
1634	Arunachal Pradesh	Upper Subansiri	Puchi Geko	Puchi Geko	263159	Lut	65	94.215739	27.875166	VVV6	96	B	Lut
1635	Arunachal Pradesh	Upper Subansiri	Puchi Geko	Puchi Geko	263158	Tidlegi	31	94.216102	27.879162	VVV6		NIL	
1636	Arunachal Pradesh	Lower Subansiri	Pistana	Ziro-II	264958	Hitu	91	93.688144	27.506318	VVV3	128	B	Hitu
1637	Arunachal Pradesh	Lower Subansiri	Pistana	Ziro-II	264959	Beram	37	93.688673	27.502877	VVV3		NIL	
1638	Arunachal Pradesh	Lower Subansiri	Pistana	Ziro-II	264957	Kulu Tago	66	93.688938	27.513198	VVV4	112	B	Kulu Tago
1639	Arunachal Pradesh	Lower Subansiri	Pistana	Ziro-II	264956	Yebin Lebir	46	93.686556	27.519285	VVV4		NIL	
1640	Arunachal Pradesh	Lower Subansiri	Pistana	Ziro-II	264954	New Poru	59	93.701641	27.521137	VVV5	93	B	New Poru




 रमेश्वर धरिवाल
RAMESHWAR DHARIWAL
 निदेशक (टी-1) डी.ए.जी.एफ.
 Director (T-1) USOF
 सूचना विभाग, भारत सरकार
 Deptt. of Telecom, Govt. of India
 नई दिल्ली/New Delhi

Sr. No.	State Name	District Name	Sub District Name	CD Block Name	Village Code	Village Name	Total Population of Village	LONG	LAT	Cluster No	Effective Pop	Site Type	Tower Location
1641	Arunachal Pradesh	Lower Subansiri	Pistana	Ziro-II	264955	Ruech Geka	34	93.701376	27.516374	VVVV5		NIL	
1642	Arunachal Pradesh	Lower Subansiri	Raga	Tamen-Raga	265133	Taya-Simla	72	94.071241	27.767471	WWW2	113	B	Taya-Simla
1643	Arunachal Pradesh	Lower Subansiri	Kamporijo	Tamen-Raga	265103	Boa Model	41	94.070789	27.75133	WWW2		NIL	
1644	Arunachal Pradesh	Lower Subansiri	Kamporijo	Tamen-Raga	265091	Teblisi	46	94.01495	27.799494	WWW5	74	B	Teblisi
1645	Arunachal Pradesh	Lower Subansiri	Kamporijo	Tamen-Raga	265092	Tache Tale	28	94.007805	27.793143	WWW5		NIL	
1646	Arunachal Pradesh	Lower Subansiri	Raga	Tamen-Raga	265144	Tamenchi	47	94.053852	27.818271	WWW7	84	B	Tamenchi
1647	Arunachal Pradesh	Lower Subansiri	Raga	Tamen-Raga	265145	Dokne Puri	37	94.054448	27.815095	WWW7		NIL	
1648	Arunachal Pradesh	Upper Subansiri	Talaha	Talaha	262962	Ayngrigia	231	94.133913	28.180097	WWW8	335	B	Ayngrigia
1649	Arunachal Pradesh	Upper Subansiri	Talaha	Talaha	262926	Potungdui	104	94.157643	28.173801	WWW8		NIL	
1650	Arunachal Pradesh	Upper Subansiri	Talaha	Talaha	262909	Setungbongmar	160	94.137787	28.138448	WWW9	220	B	Setungbongmar
1651	Arunachal Pradesh	Upper Subansiri	Talaha	Talaha	262911	Bokjingboktemara	60	94.146504	28.144744	WWW9		NIL	
1652	Arunachal Pradesh	Upper Subansiri	Gussar	Dumporijo	263237	Ngusi	124	94.22037	28.106622	XXX3	214	B	Ngusi
1653	Arunachal Pradesh	Upper Subansiri	Gussar	Dumporijo	263236	Denri	90	94.220723	28.109445	XXX3		NIL	
1654	Arunachal Pradesh	Upper Subansiri	Gussar	Dumporijo	263234	Takte	41	94.200963	28.105916	XXX4	64	B	Takte
1655	Arunachal Pradesh	Upper Subansiri	Gussar	Dumporijo	263235	Gippi	23	94.20061	28.109445	XXX4		NIL	
1656	Arunachal Pradesh	Upper Subansiri	Gussar	Dumporijo	263230	Leyarajo	120	94.184379	28.085451	XXX6	162	B	Leyarajo
1657	Arunachal Pradesh	Upper Subansiri	Gussar	Dumporijo	263231	Palrifo	42	94.184026	28.089332	XXX6		NIL	
1658	Arunachal Pradesh	Upper Subansiri	Daporijo	Daporijo	263117	Narenemuri	146	94.167352	27.91644	XXX9	275	B	Narenemuri
1659	Arunachal Pradesh	Upper Subansiri	Daporijo	Daporijo	263115	Hegi-Nyechi	129	94.166432	27.922467	XXX9		NIL	
1660	Arunachal Pradesh	Upper Subansiri	Daporijo	Daporijo	263114	Bomri-koto	300	94.165343	27.926553	YYY1	342	B	Bomri-koto




 रमेश्वर धरिवराल
RAMESHWAR DHARIVAL
 प्रिन्सिपल (टी-1) इं.सं.ओ.सं.सं.
 Director (T-1) USOF
 रमेश्वर धरिवराल, भारत सरकार
 Deptt. of Telecom, Govt. of India
 नई दिल्ली/New Delhi


Sr. No.	State Name	District Name	Sub District Name	CD Block Name	Village Code	Village Name	Total Population of Village	LONG	LAT	Cluster No	Effective Pop	Site Type	Tower Location
1661	Arunachal Pradesh	Upper Subansiri	Daporijo	Daporijo	263113	Sarjio	42	94.165343	27.932002	YY1		NIL	
1662	Arunachal Pradesh	Upper Subansiri	Daporijo	Daporijo	263106	Rija	119	94.155808	27.945622	YY2	167	B	Rija
1663	Arunachal Pradesh	Upper Subansiri	Daporijo	Daporijo	263107	Tompur Rijo	48	94.160439	27.938812	YY2		NIL	
1664	Arunachal Pradesh	Upper Subansiri	Daporijo	Daporijo	263136	Dubi	112	94.174298	28.02268	YY4	186	B	Dubi
1665	Arunachal Pradesh	Upper Subansiri	Daporijo	Daporijo	263135	Nguder	74	94.174707	28.027379	YY4		NIL	
1666	Arunachal Pradesh	Upper Subansiri	Chetam (Peer Yapu)	Giba	263056	Namchi	151	94.111916	28.038917	YY5	265	B	Namchi
1667	Arunachal Pradesh	Upper Subansiri	Chetam (Peer Yapu)	Giba	263057	Lechin	114	94.10102	28.038191	YY5		NIL	
1668	Arunachal Pradesh	Upper Subansiri	Chetam (Peer Yapu)	Giba	263097	Semma	107	94.085526	28.070568	YY6	195	B	Semma
1669	Arunachal Pradesh	Upper Subansiri	Chetam (Peer Yapu)	Giba	263091	Lomi	88	94.080623	28.066754	YY6		NIL	
1670	Arunachal Pradesh	Upper Subansiri	Chetam (Peer Yapu)	Giba	263072	Hara	91	94.030499	28.038696	YY8	130	B	Hara
1671	Arunachal Pradesh	Upper Subansiri	Chetam (Peer Yapu)	Giba	263076	Jumbu Rage	39	94.016606	28.048503	YY8		NIL	
1672	Arunachal Pradesh	Upper Subansiri	Chetam (Peer Yapu)	Giba	263084	Hengnedoku	135	93.992089	28.052589	YY9	226	B	Hengnedoku
1673	Arunachal Pradesh	Upper Subansiri	Chetam (Peer Yapu)	Giba	263085	Lokar Rijo	91	93.992362	28.046323	YY9		NIL	
1674	Arunachal Pradesh	Lower Subansiri	Pistana	Ziro-II	264980	Khowoo	127	93.687879	27.639166	YY17	224	B	Khowoo
1675	Arunachal Pradesh	Lower Subansiri	Pistana	Ziro-II	264979	Seya II	97	93.687879	27.642342	YY17		NIL	
1676	Arunachal Pradesh	West Siang	Sibe	Gensi	263709	Ditten	123	94.361327	27.705679	ZZ5	166	B	Ditten
1677	Arunachal Pradesh	West Siang	Sibe	Gensi	263711	Sibe Ritte	43	94.337333	27.698151	ZZ5		NIL	
1678	Arunachal Pradesh	Upper Subansiri	Chetam (Peer Yapu)	Giba	263083	Raha village	125	93.991545	28.062396	ZZ21	189	B	Raha village
1679	Arunachal Pradesh	Upper Subansiri	Chetam (Peer Yapu)	Giba	263080	Hamrigo	64	93.96839	28.066482	ZZ21		NIL	
1680	Arunachal Pradesh	Lower Subansiri	Kamporjo	Tamen-Raga	265076	Meng-Kabak	55	93.954612	27.889207	ZZ23	89	B	Meng-Kabak
1681	Arunachal Pradesh	Lower Subansiri	Kamporjo	Tamen-Raga	265081	Mid Putu	34	93.97499	27.897675	ZZ23		NIL	




 रमेश्वर धारीवाल
 RAMESHWAR DHARIWAL
 Director (T-1) USOF
 Director (T-1) USOF
 भारतीय विमानी, भारत सरकार
 Deptt. of Telecom, Govt. of India
 नई दिल्ली/New Delhi

Sr. No.	State Name	District Name	Sub District Name	CD Block Name	Village Code	Village Name	Total Population of Village	LONG	LAT	Cluster No	Effective PoP	Site Type	Tower Location
1682	Arunachal Pradesh	Lower Subansiri	Ziro (Sadar)	Ziro-I	264598	Bamin Michitarin	15	93.864737	27.507564	ZZZ6	17	B	Bamin Michitarin
1683	Arunachal Pradesh	Lower Subansiri	Ziro (Sadar)	Ziro-I	264597	Tawtibe	2	93.867912	27.512151	ZZZ6		MIL	




 रामेश्वर धारीवाल
RAMESHWAR DHARIWAL
 निदेशक (टी-1) यू.एफ.ओ.एफ.
 Director (T-1) USOF
 सूचनाएं विभाग, भारत सरकार
 Dept. of Telecom, Govt. of India
 नई दिल्ली / New Delhi

FOR THE PURPOSES OF THIS ACT,
"PROPERTY" MEANS ANY REAL OR
PERSONAL PROPERTY, INCLUDING
INHERITANCE, AND ANY INTEREST
IN SUCH PROPERTY.